

# IAP Map

Lion Incident




CA-SQF-002753

October 6, 2017

Page 1

3	4	
6	7	8
9	10	11
12	13	14
15	16	17

## Legend


-  Trail
-  Wilderness
-  Administrative Forest



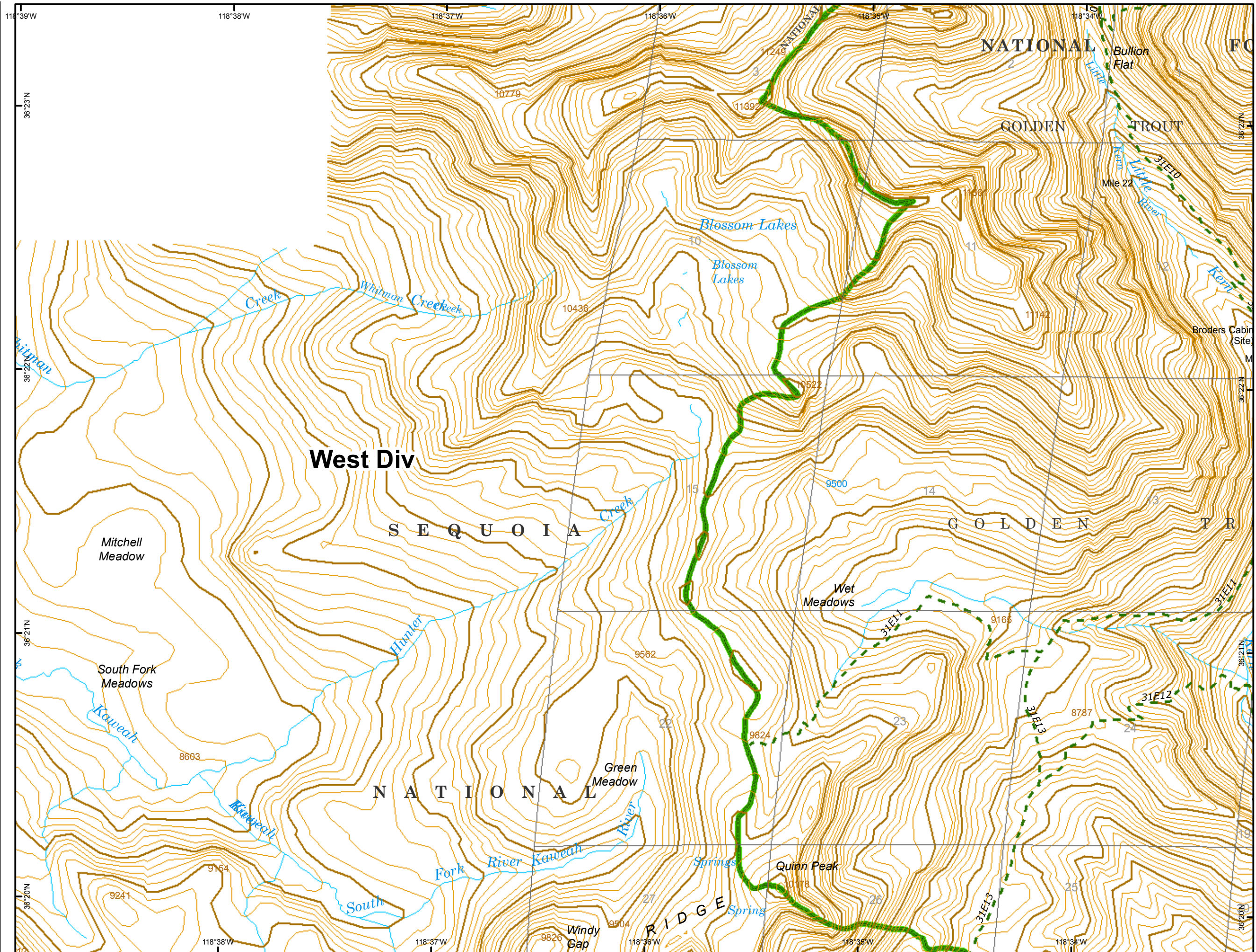
NAD83



Miles



Current As Of: 10/5/2017  
4:34:30 PM



# IAP Map

Lion Incident





CA-SQF-002753

October 6, 2017

Page 2

3	4	
6	7	8
9	10	11
12	13	14
15	16	17

## Legend


-  Uncontrolled Fire Edge
-  Trail
-  Wilderness
-  Administrative Forest



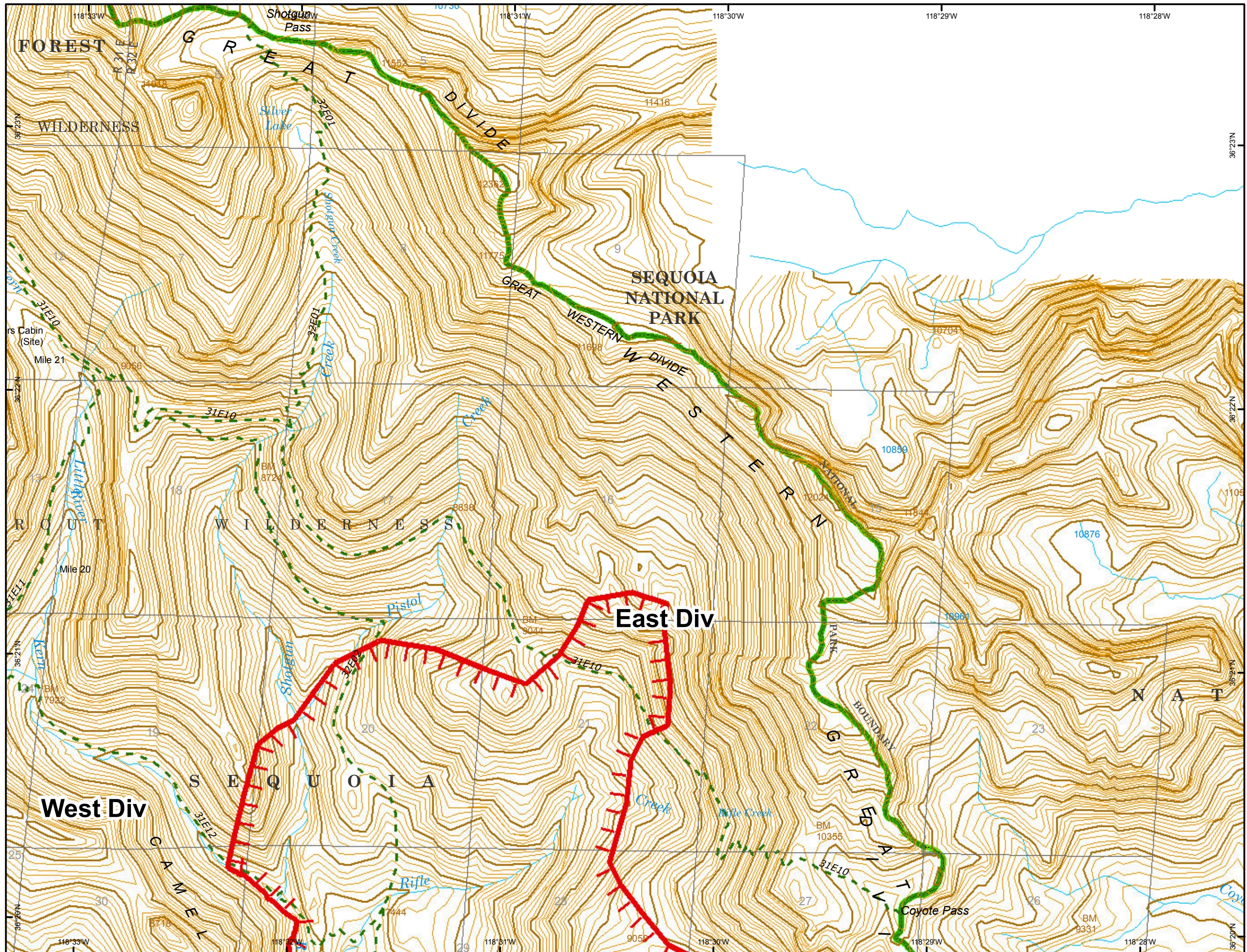
NAD83



Miles



Current As Of: 10/5/2017  
4:34:30 PM



# IAP Map

Lion Incident






CA-SQF-002753

October 6, 2017

Page 3

3	4	
6	7	8
9	10	11
12	13	14
15	16	17

## Legend


-  Helispot
-  Trail
-  Non FS Land
-  Wilderness
-  Administrative Forest



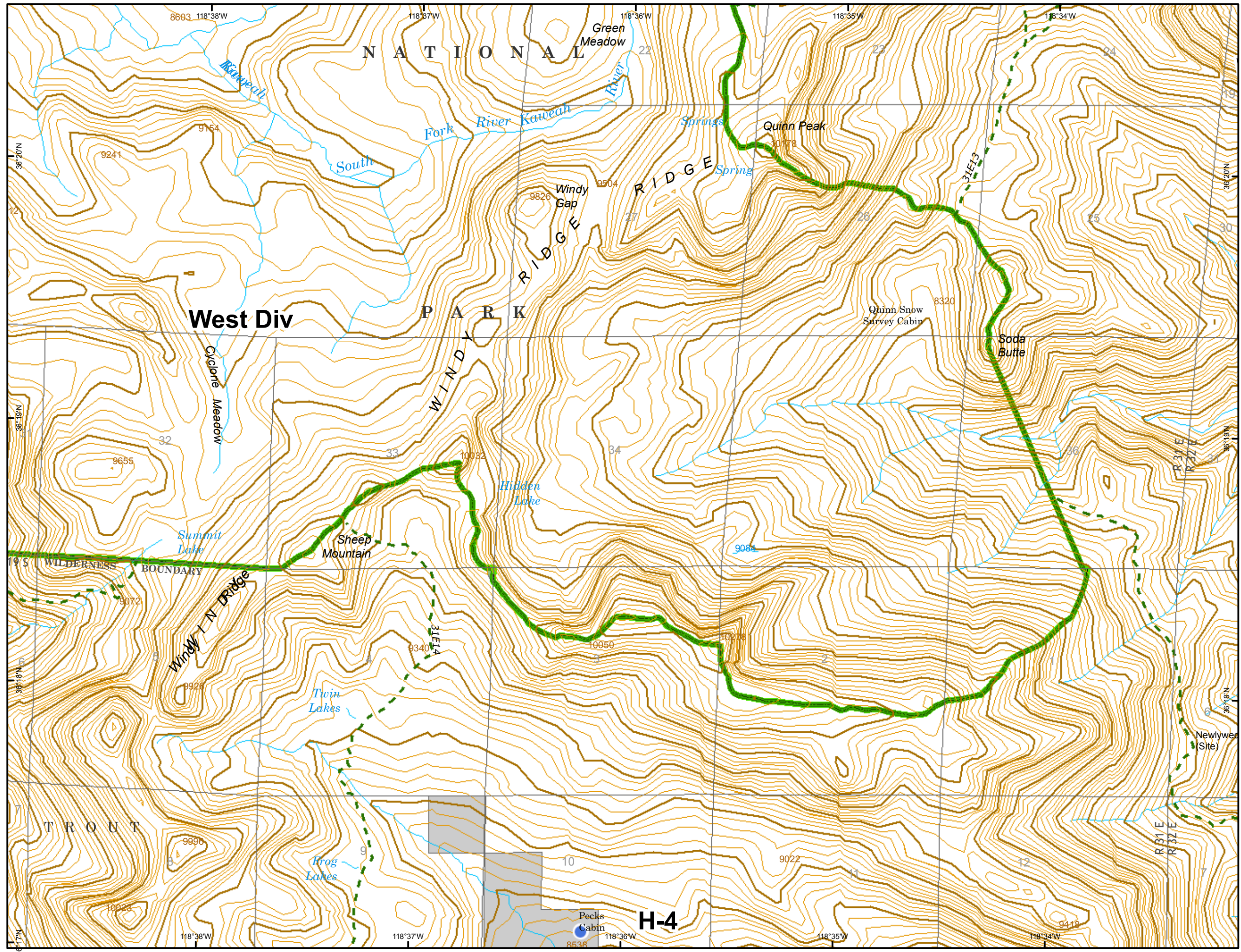
NAD83



Miles



Current As Of: 10/5/2017  
4:34:30 PM



H-4

# IAP Map

Lion Incident





CA-SQF-002753

October 6, 2017

Page 4

3	4	
6	7	8
9	10	11
12	13	14
15	16	17

## Legend


-  Uncontrolled Fire Edge
-  Trail
-  Wilderness
-  Administrative Forest



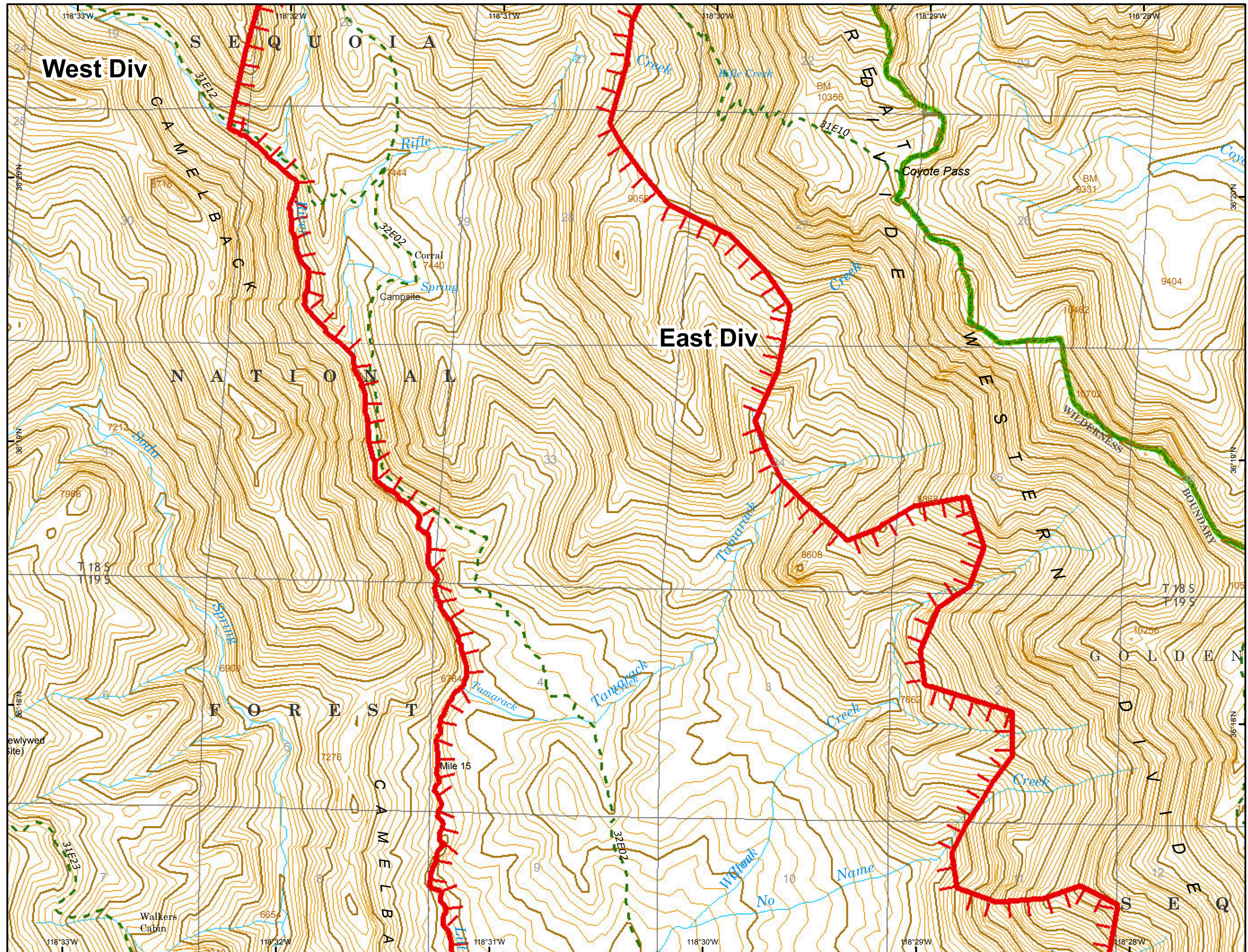
NAD83



Miles



Current As Of: 10/5/2017  
4:34:30 PM






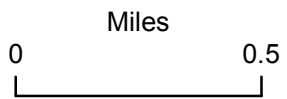
**IAP Map**  
**Lion Incident**  
**CA-SQF-002753**  
**October 6, 2017**

Page 5

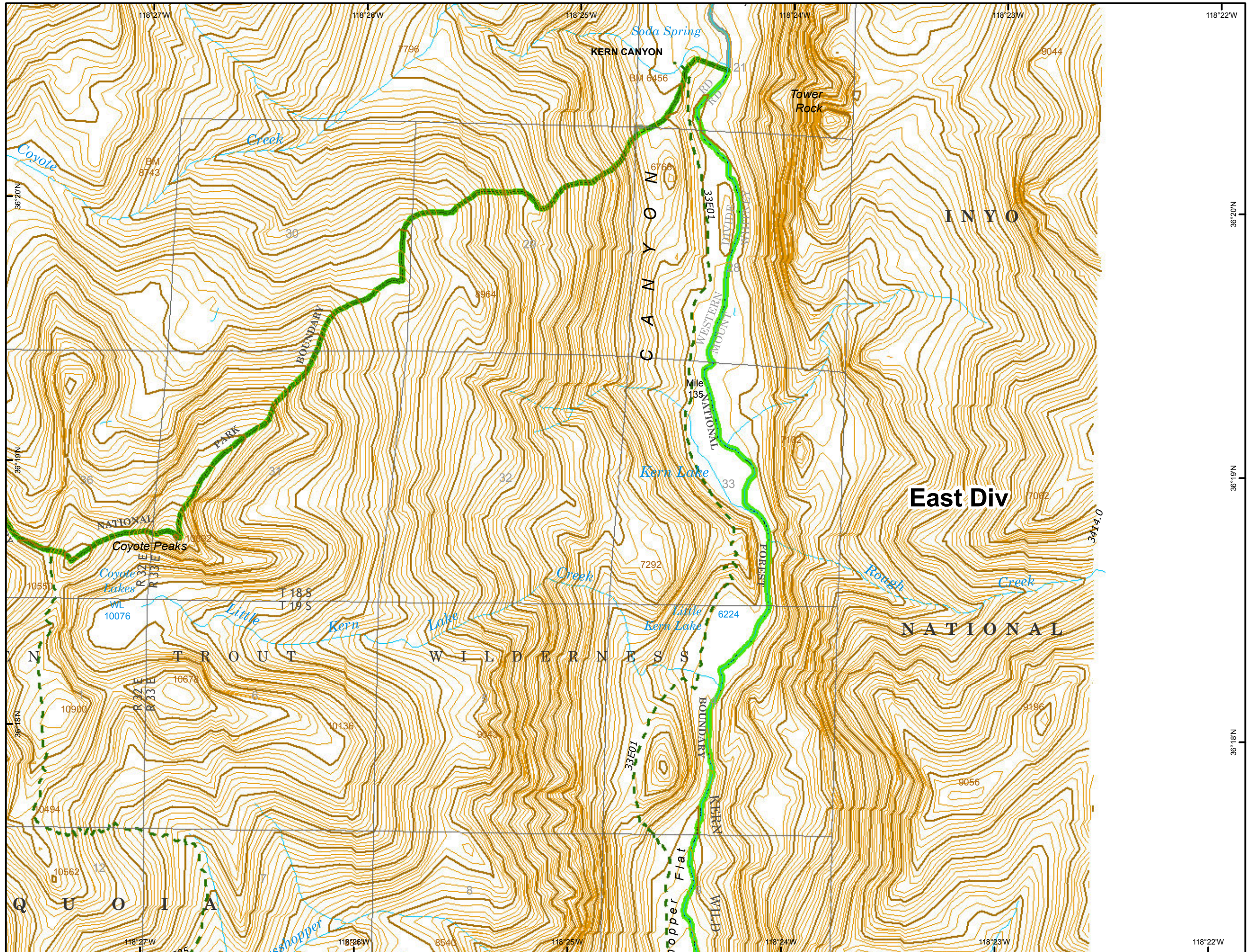
3	4	
6	7	8
9	10	11
12	13	14
15	16	17

**Legend**

-  Trail
-  Wilderness
-  Administrative Forest



Current As Of: 10/5/2017  
 4:34:30 PM



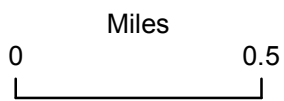
**IAP Map**  
**Lion Incident**  
**CA-SQF-002753**  
**October 6, 2017**

Page 6

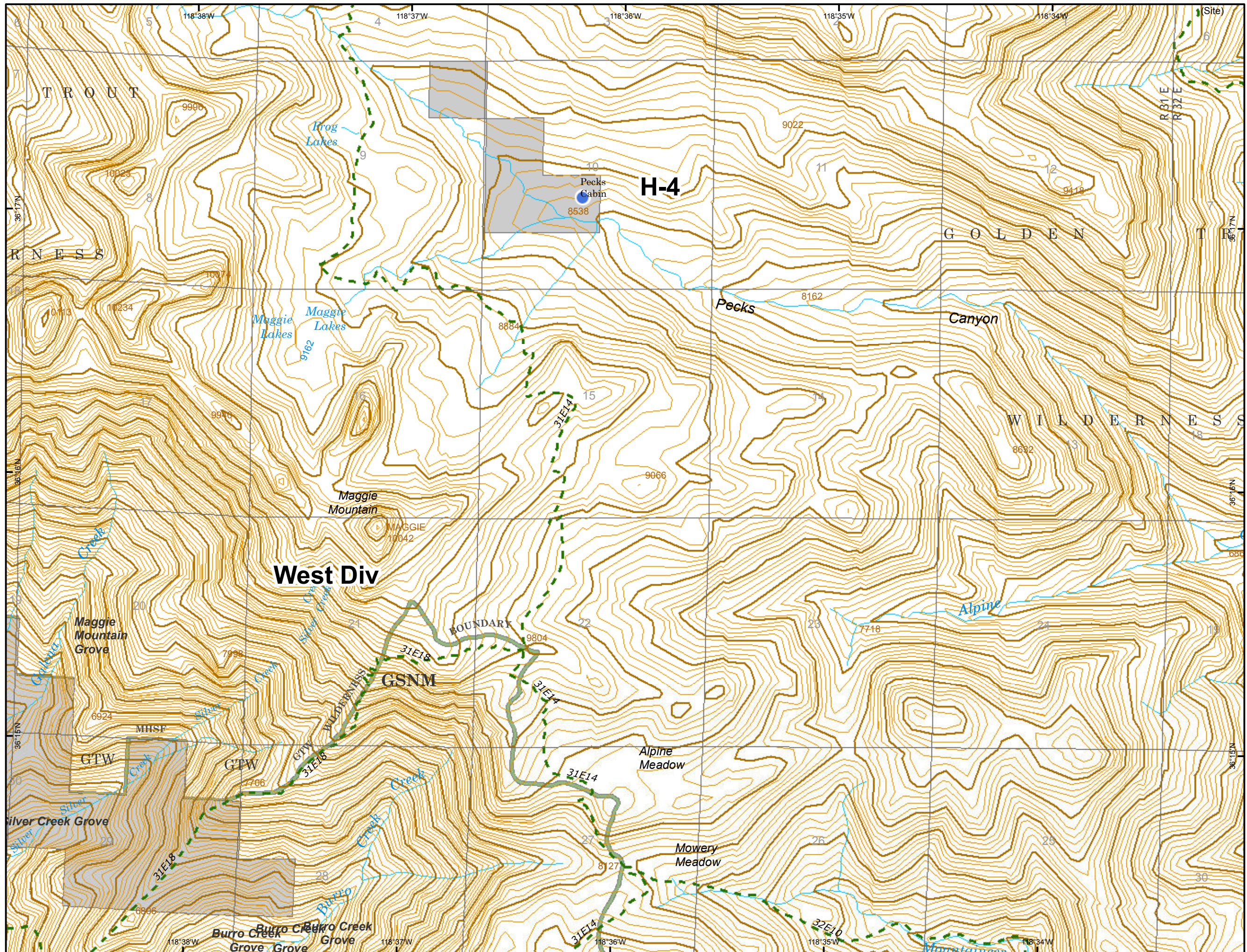
3	4	
6	7	8
9	10	11
12	13	14
15	16	17

**Legend**

- Helispot
- - - Trail
- Non FS Land
- Wilderness
- Administrative Forest



Current As Of: 10/5/2017  
 4:34:30 PM



# IAP Map

Lion Incident

CA-SQF-002753


October 6, 2017

Page 7

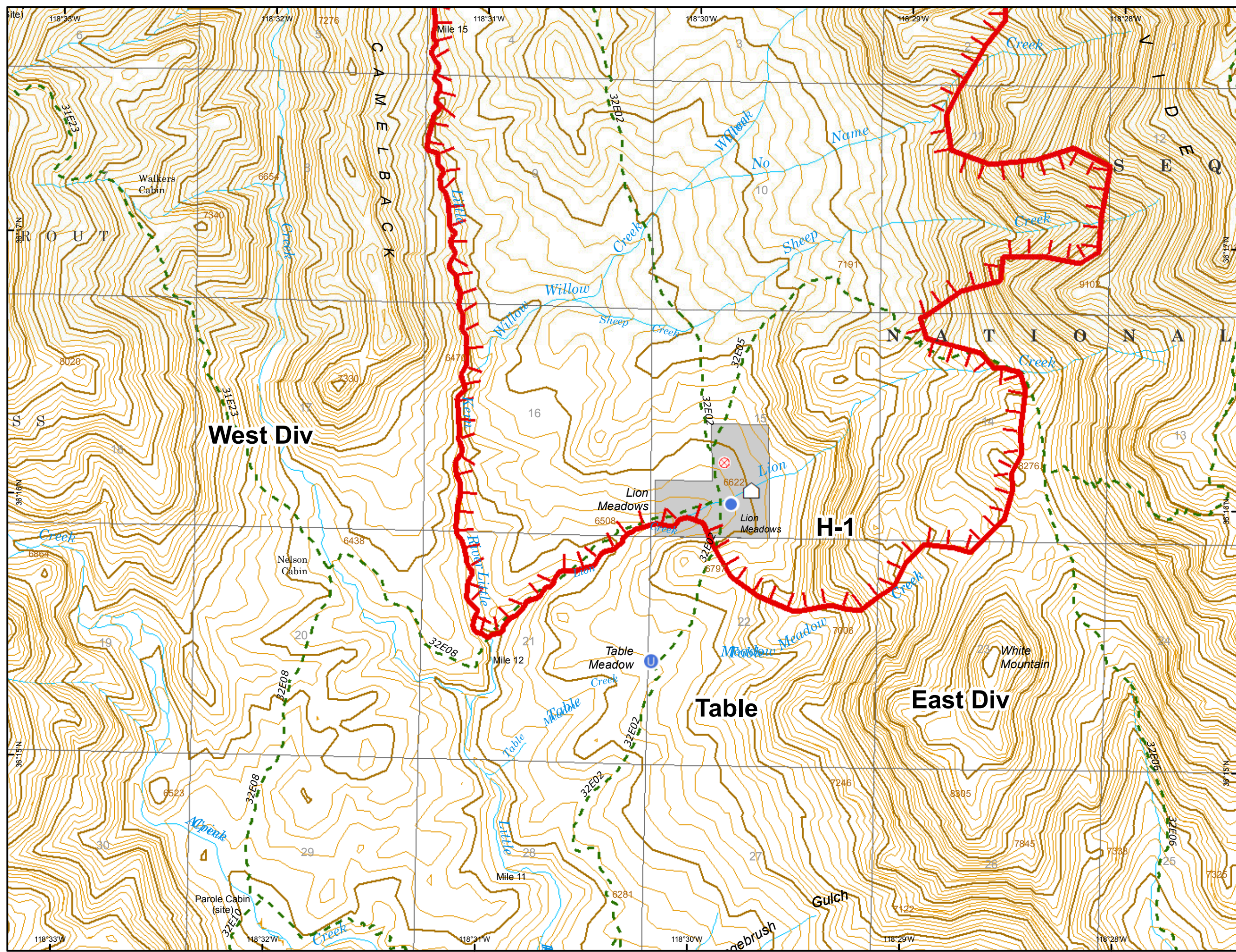
3	4	
6	7	8
9	10	11
12	13	14
15	16	17

## Legend

- Fire Origin
- Unimproved Landing Area
- Helispot
- Structures
- Uncontrolled Fire Edge
- Trail
- Non FS Land
- Wilderness
- Administrative Forest



Current As Of: 10/5/2017  
4:34:30 PM



# IAP Map

Lion Incident

CA-SQF-002753

October 6, 2017

Page 8

3	4	
6	7	8
9	10	11
12	13	14
15	16	17

## Legend


- Trail
- Wilderness
- Administrative Forest



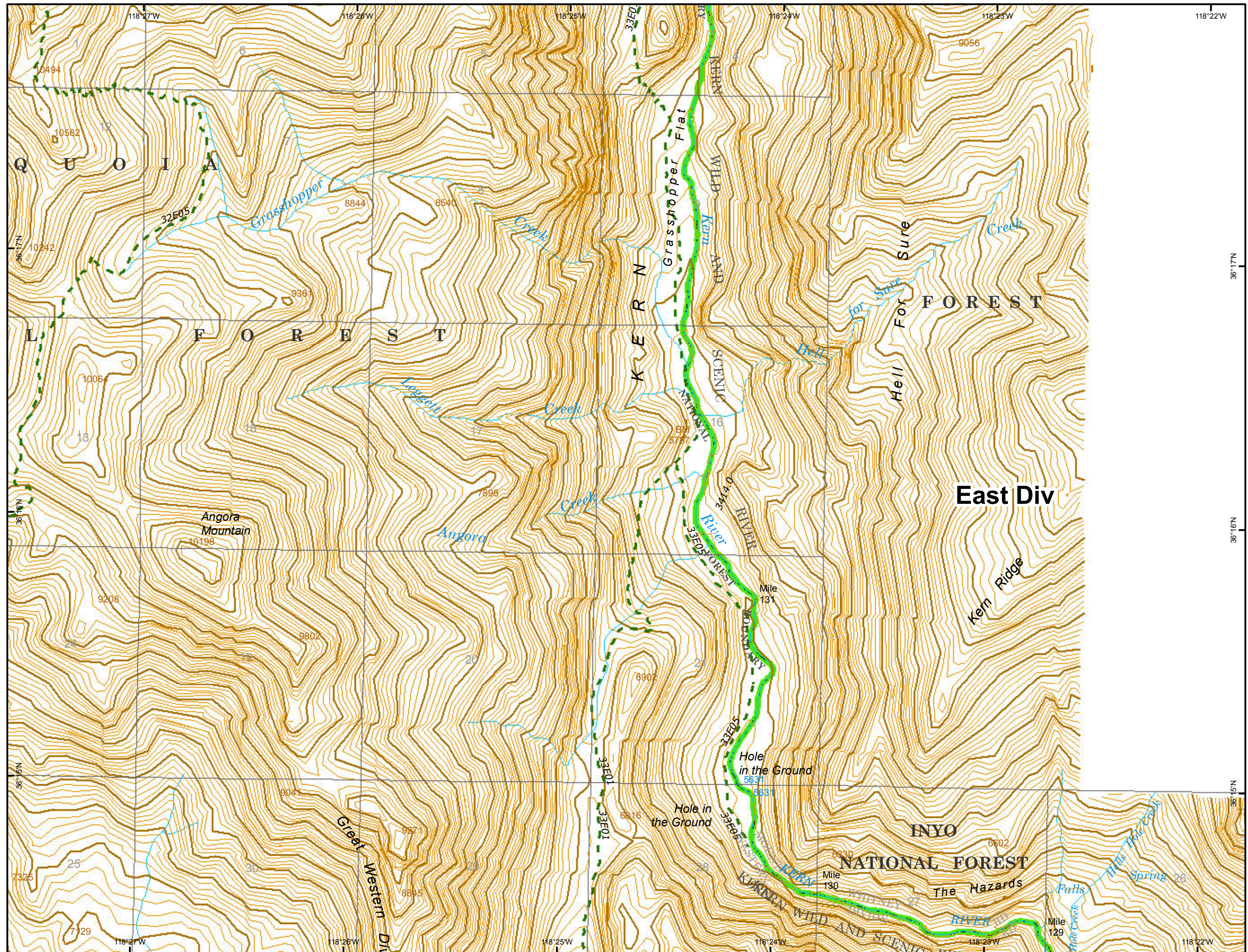
NAD83



Miles



Current As Of: 10/5/2017  
4:34:30 PM





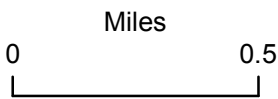
**IAP Map**  
**Lion Incident**  
**CA-SQF-002753**  
**October 6, 2017**

Page 9

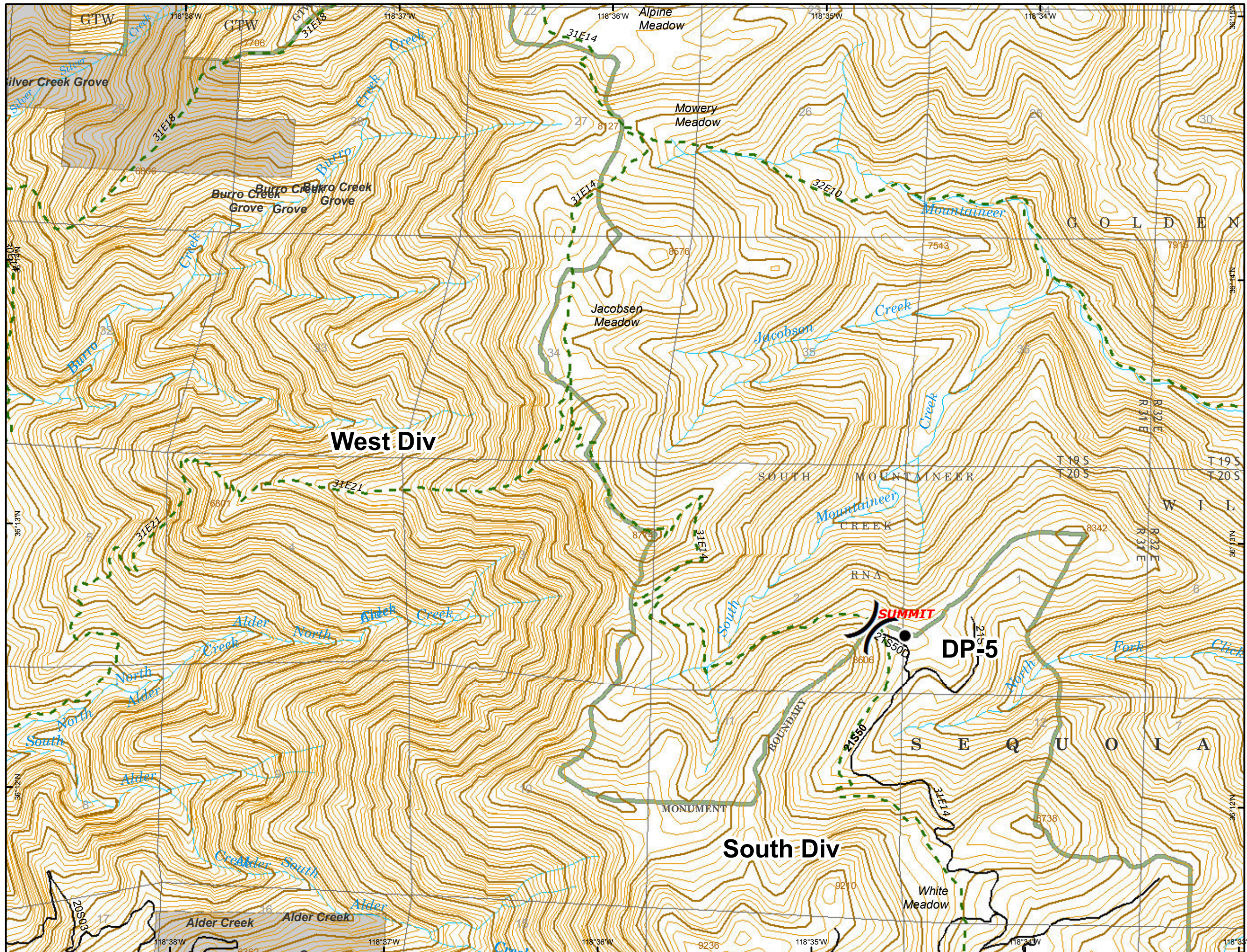
3	4	
6	7	8
9	10	11
12	13	14
15	16	17

**Legend**

- Drop Point
- ⎓ Division Break
- - - Trail
- Road
- Non FS Land
- Wilderness
- Administrative Forest










Current As Of: 10/5/2017  
 4:34:30 PM

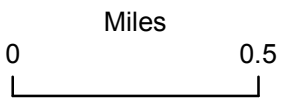




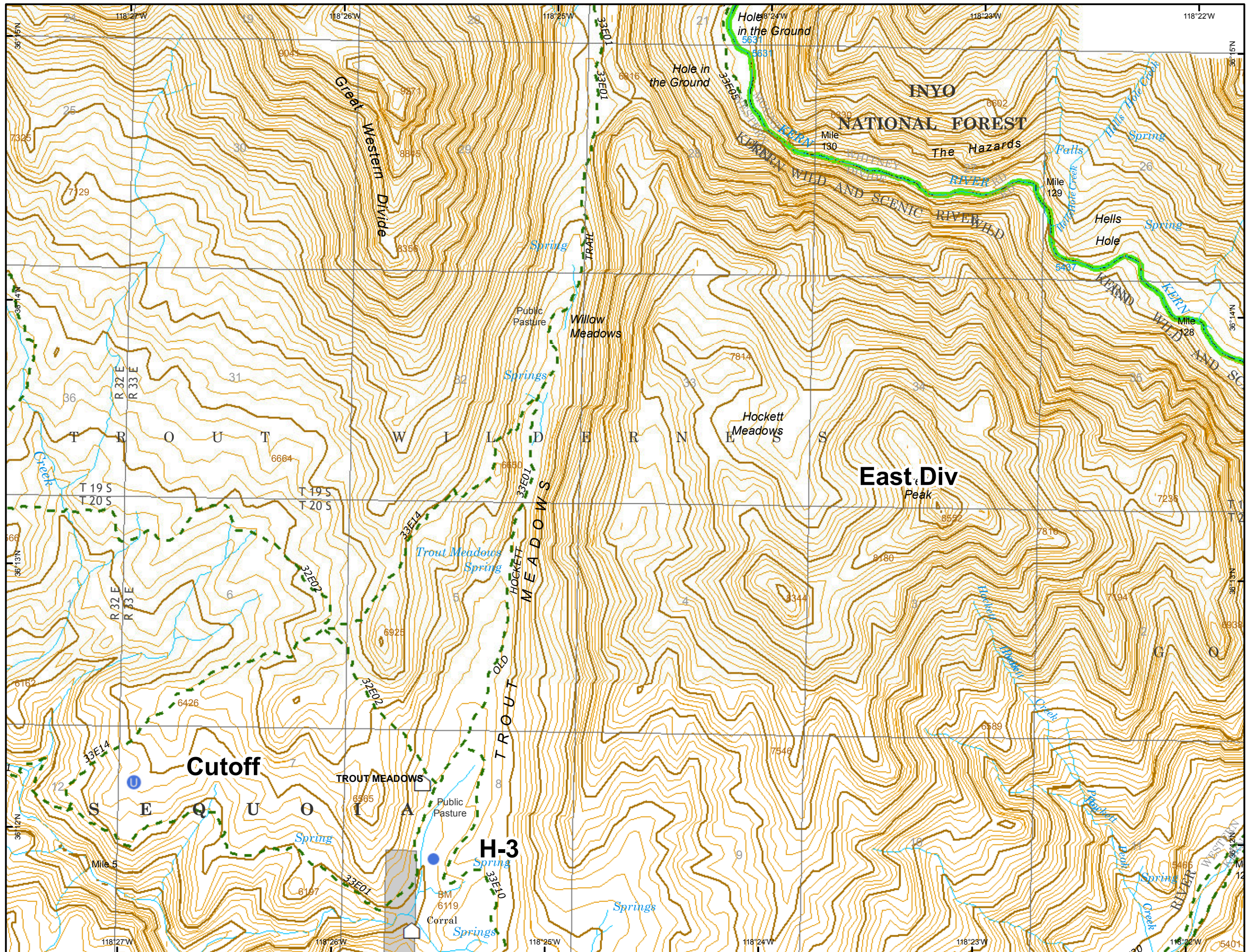
3	4	
6	7	8
9	10	11
12	13	14
15	16	17

**Legend**

-  Unimproved Landing Area
-  Helispot
-  Structures
-  Trail
-  Non FS Land
-  Wilderness
-  Administrative Forest



Current As Of: 10/5/2017  
 4:34:30 PM



# IAP Map

Lion Incident

CA-SQF-002753


October 6, 2017

Page 12

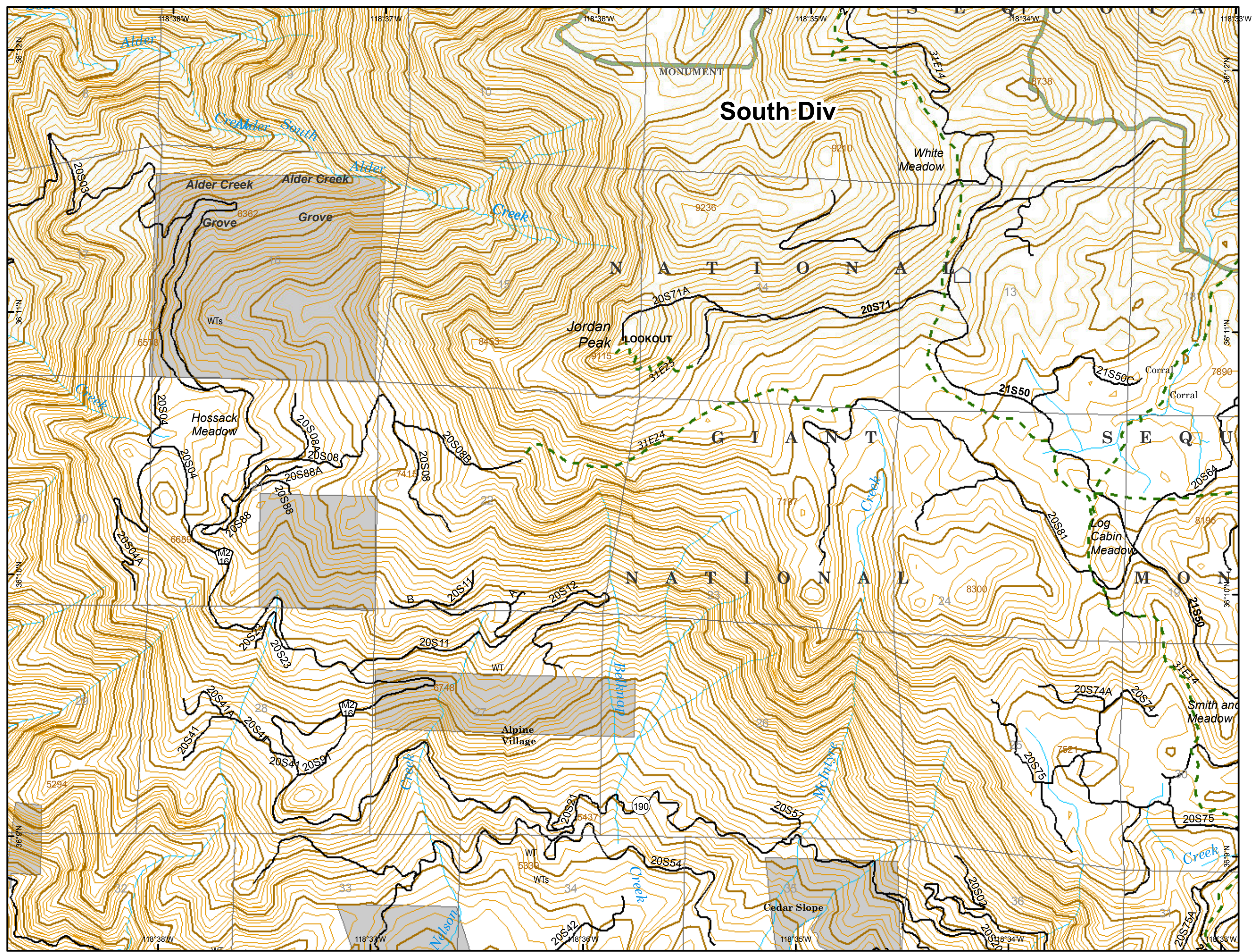
3	4	
6	7	8
9	10	11
12	13	14
15	16	17

## Legend

-  Structures
-  Trail
-  Road
-  Non FS Land
-  Wilderness
-  Administrative Forest



Current As Of: 10/5/2017  
4:34:30 PM



# IAP Map

Lion Incident

CA-SQF-002753

October 6, 2017

Page 13

3	4	
6	7	8
9	10	11
12	13	14
15	16	17

## Legend


- Drop Point
- ⎵ Division Break
- - - Trail
- Road
- ▭ Wilderness
- ▭ Administrative Forest



NAD83



Miles



Current As Of: 10/5/2017  
4:34:30 PM

