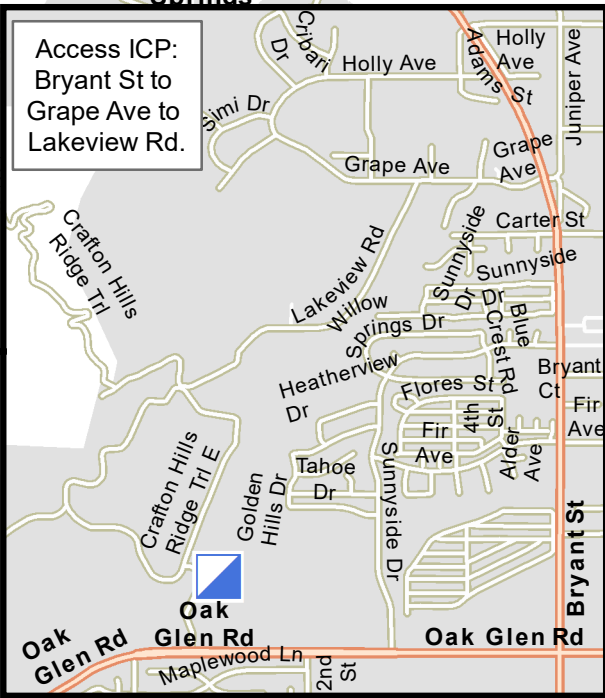
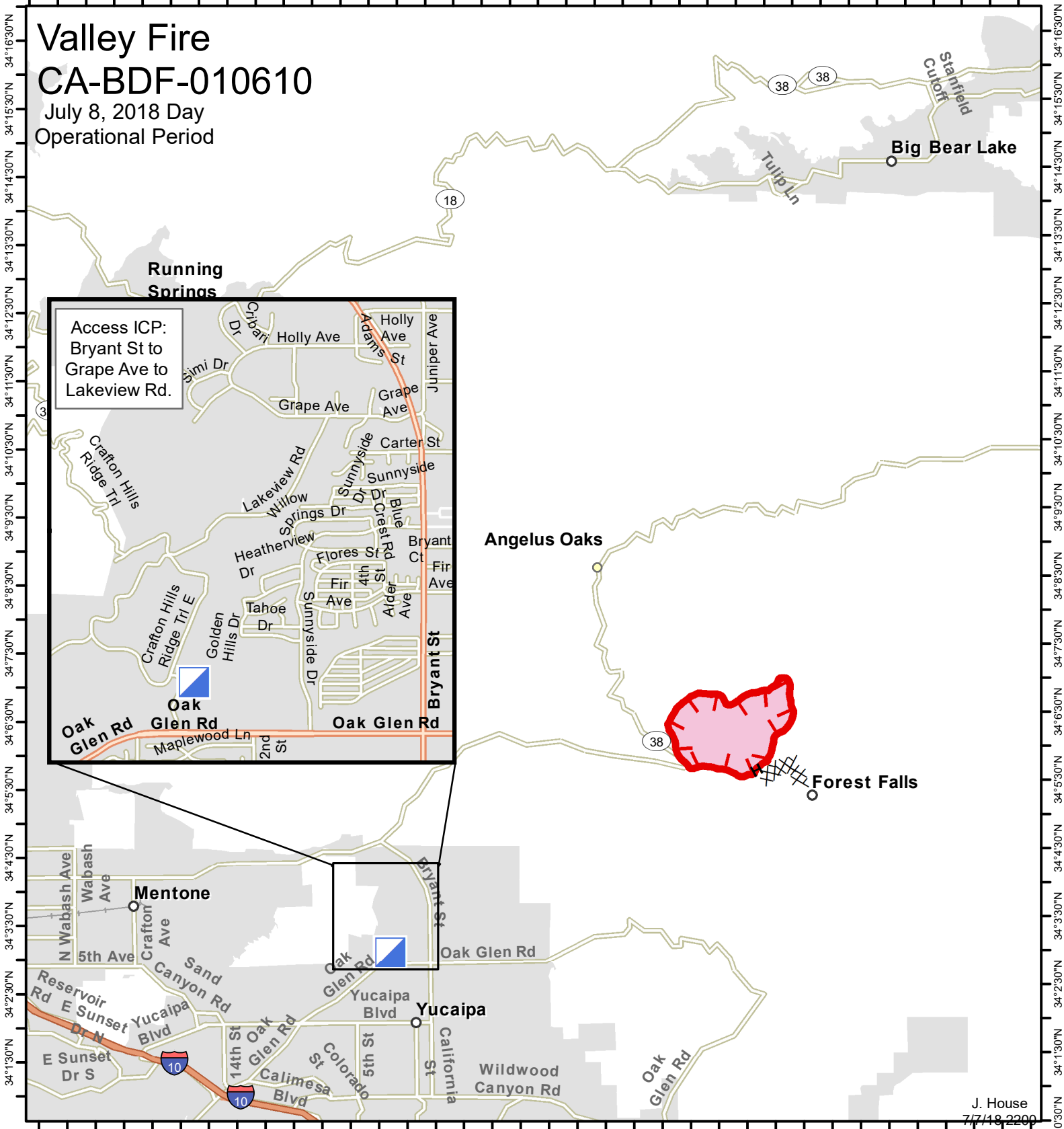













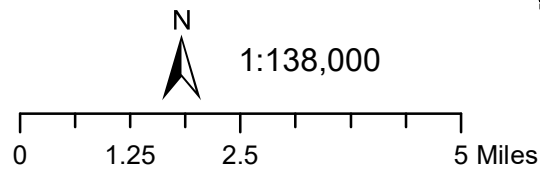
117°90'W 117°80'W 117°70'W 117°60'W 117°50'W 117°40'W 117°30'W 117°20'W 117°10'W 117°0'W 116°59'0"W 116°57'30"W 116°56'0"W 116°54'30"W 116°53'0"W 116°51'30"W

Valley Fire CA-BDF-010610

July 8, 2018 Day
Operational Period

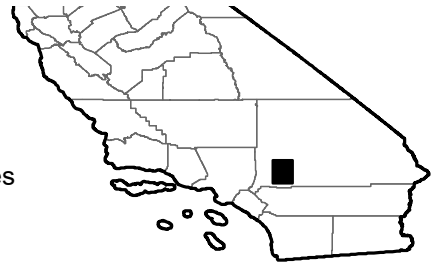


-  Incident Command Post
-  Uncontrolled Fire Edge
-  Population less than 300,000
-  Completed Dozer Line
-  Interstates
-  Completed Hand Line
-  Major Roads
-  Wildfire Daily Fire Perimeter
-  Ramps
-  Main Rail Line
-  Urban Areas



Lat Long Grid
NAD 83 Datum
Degrees and Decimal Minutes

Transportation Map



Southern California Vicinity Map

J. House
7/7/18 2200