

# IAP INDEX MAP

## Valley Fire

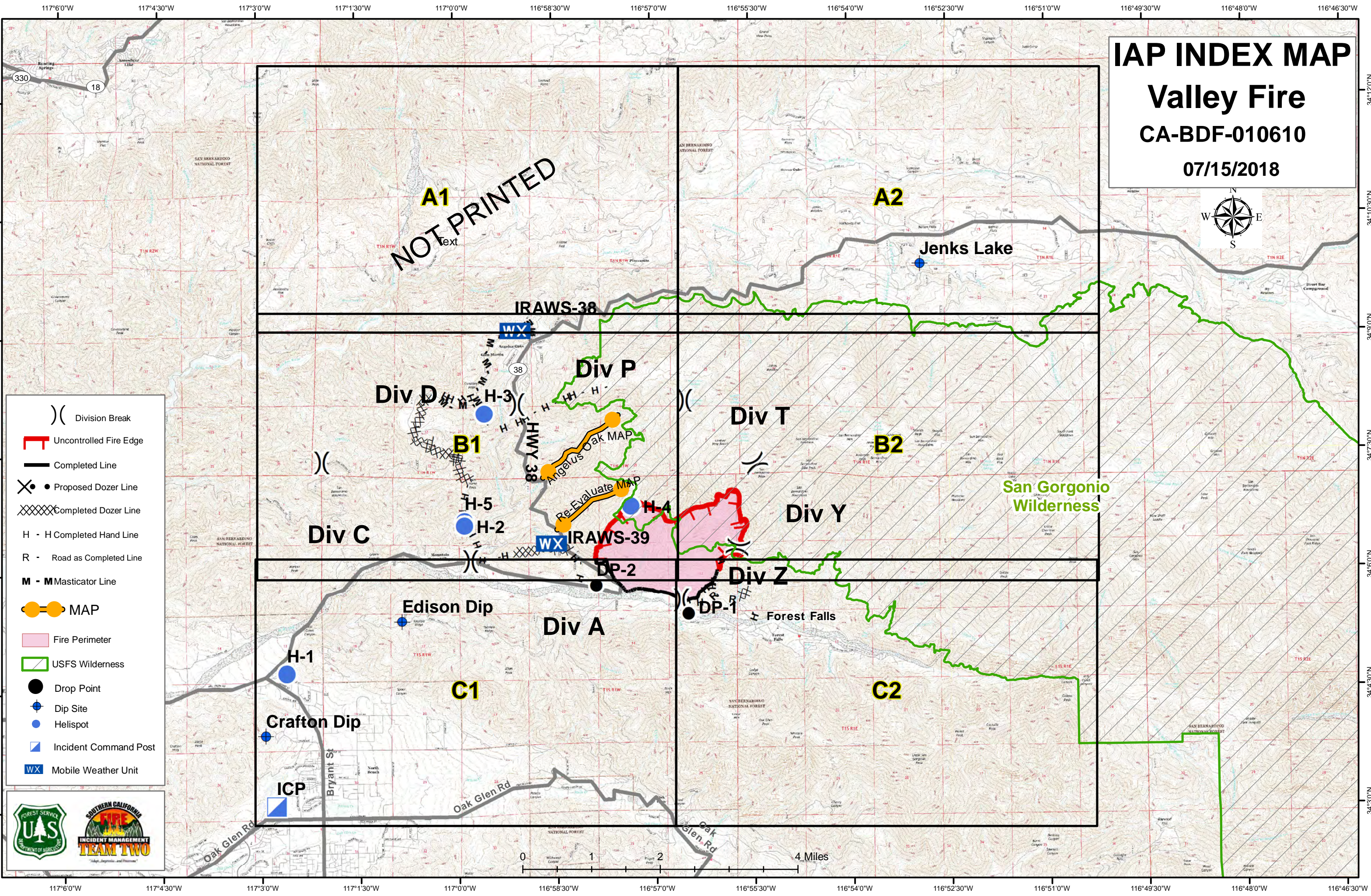
### CA-BDF-010610

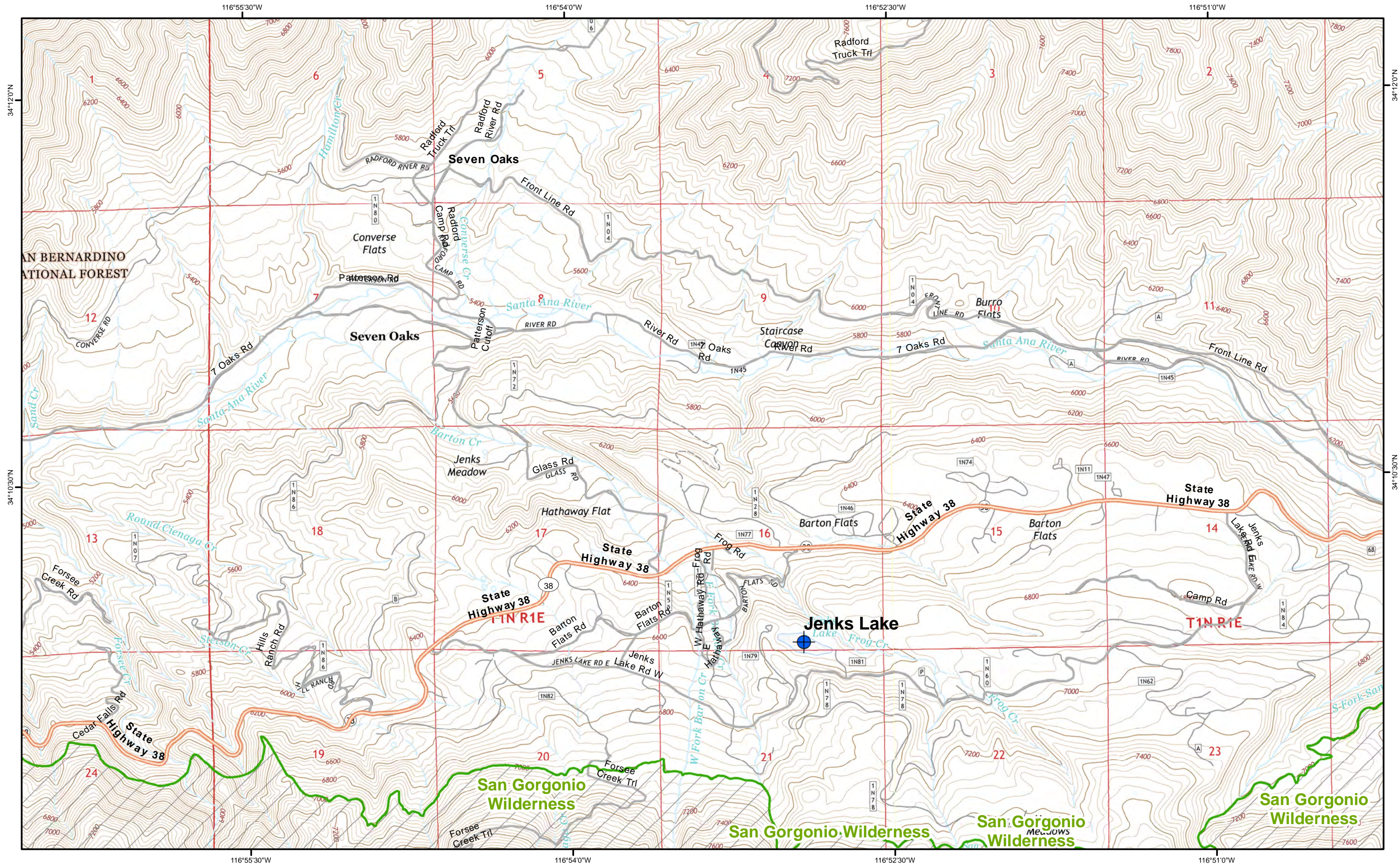
07/15/2018

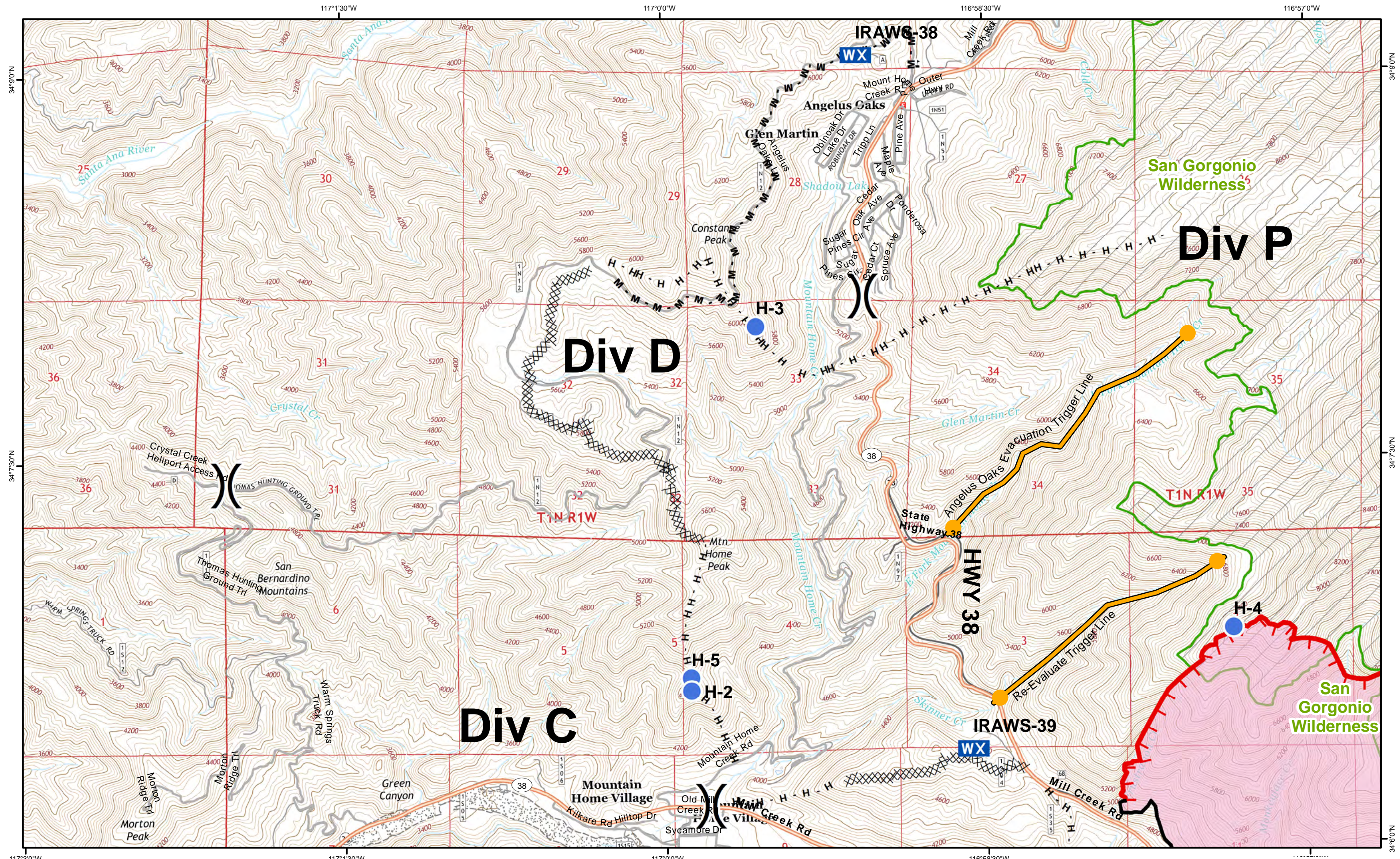


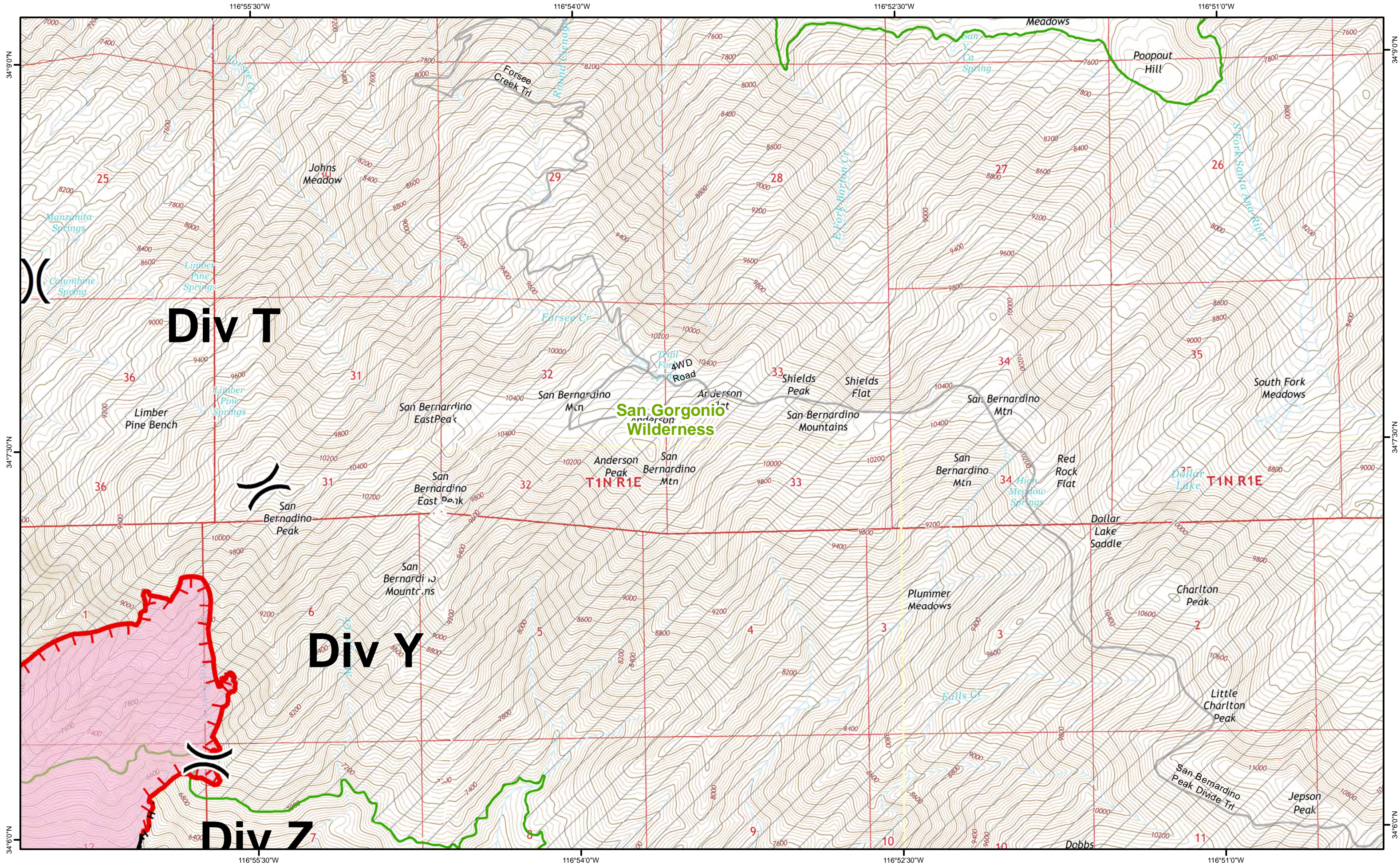
**NOT PRINTED**

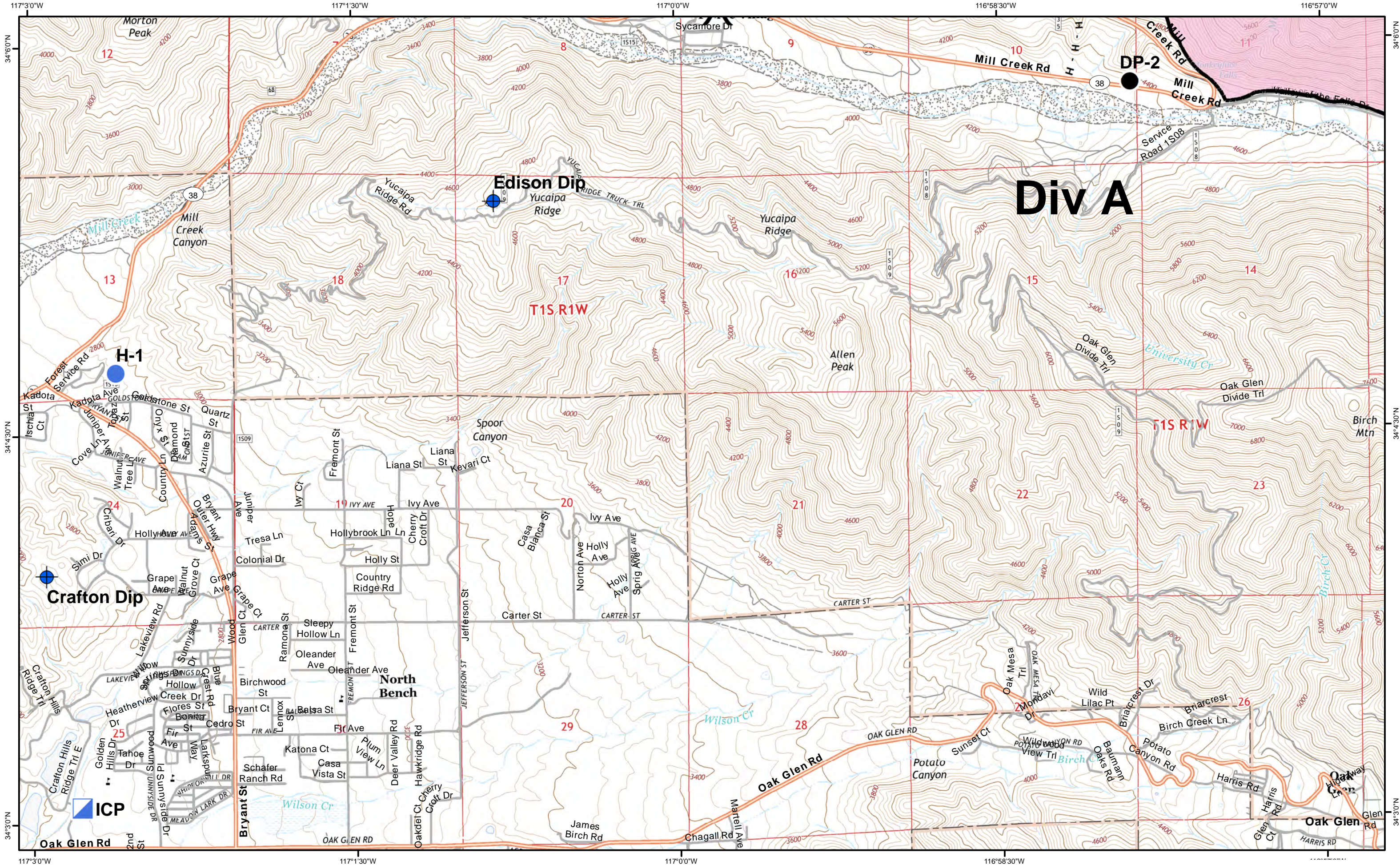
- Division Break
- Uncontrolled Fire Edge
- Completed Line
- Proposed Dozer Line
- Completed Dozer Line
- H - H Completed Hand Line
- R - Road as Completed Line
- M - M Masticator Line
- MAP
- Fire Perimeter
- USFS Wilderness
- Drop Point
- Dip Site
- Helispot
- Incident Command Post
- Mobile Weather Unit

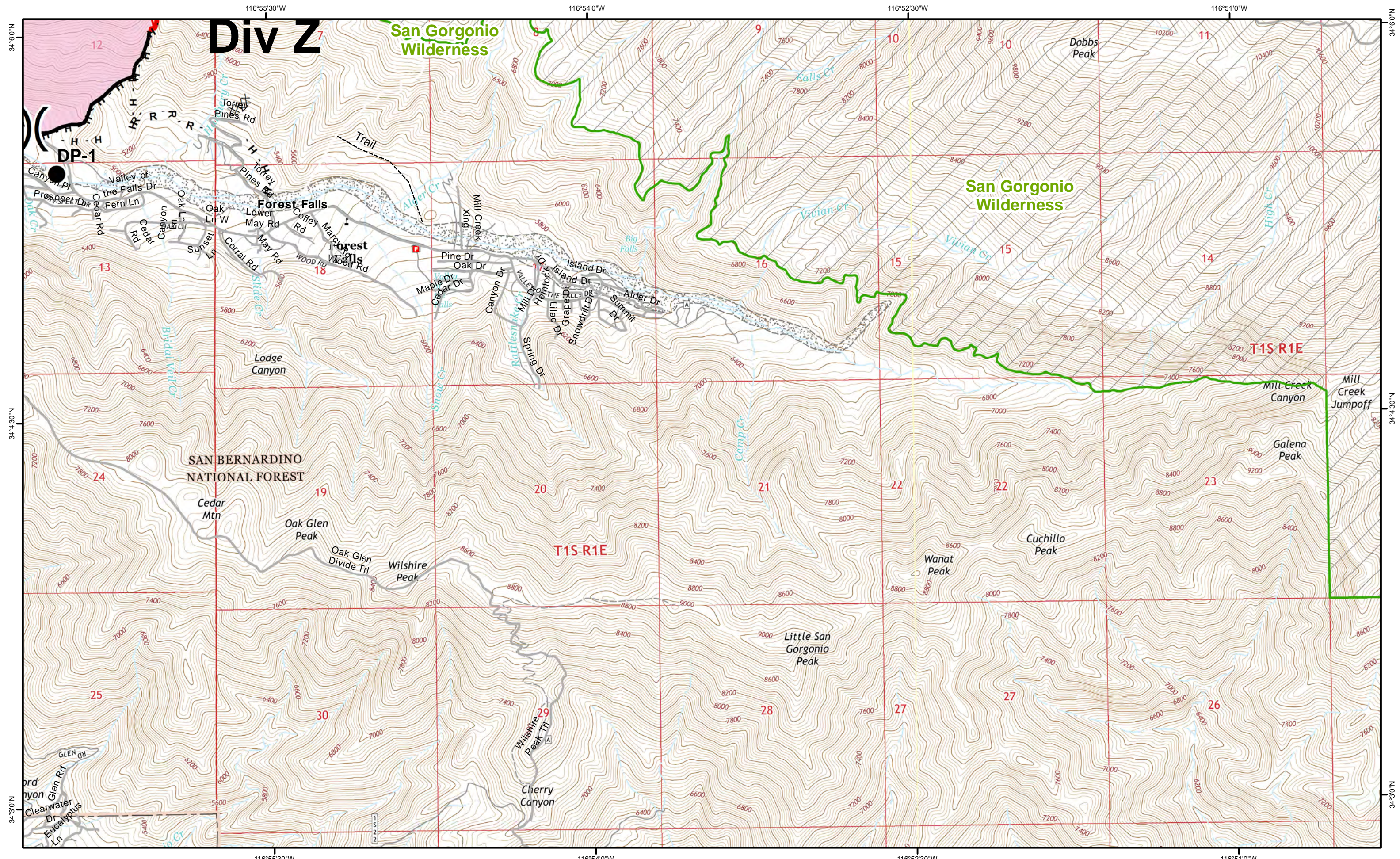












**Div Z**

**San Gorgonio Wilderness**

**San Gorgonio Wilderness**

**SAN BERNARDINO NATIONAL FOREST**