

# IAP INDEX MAP

## Valley Fire

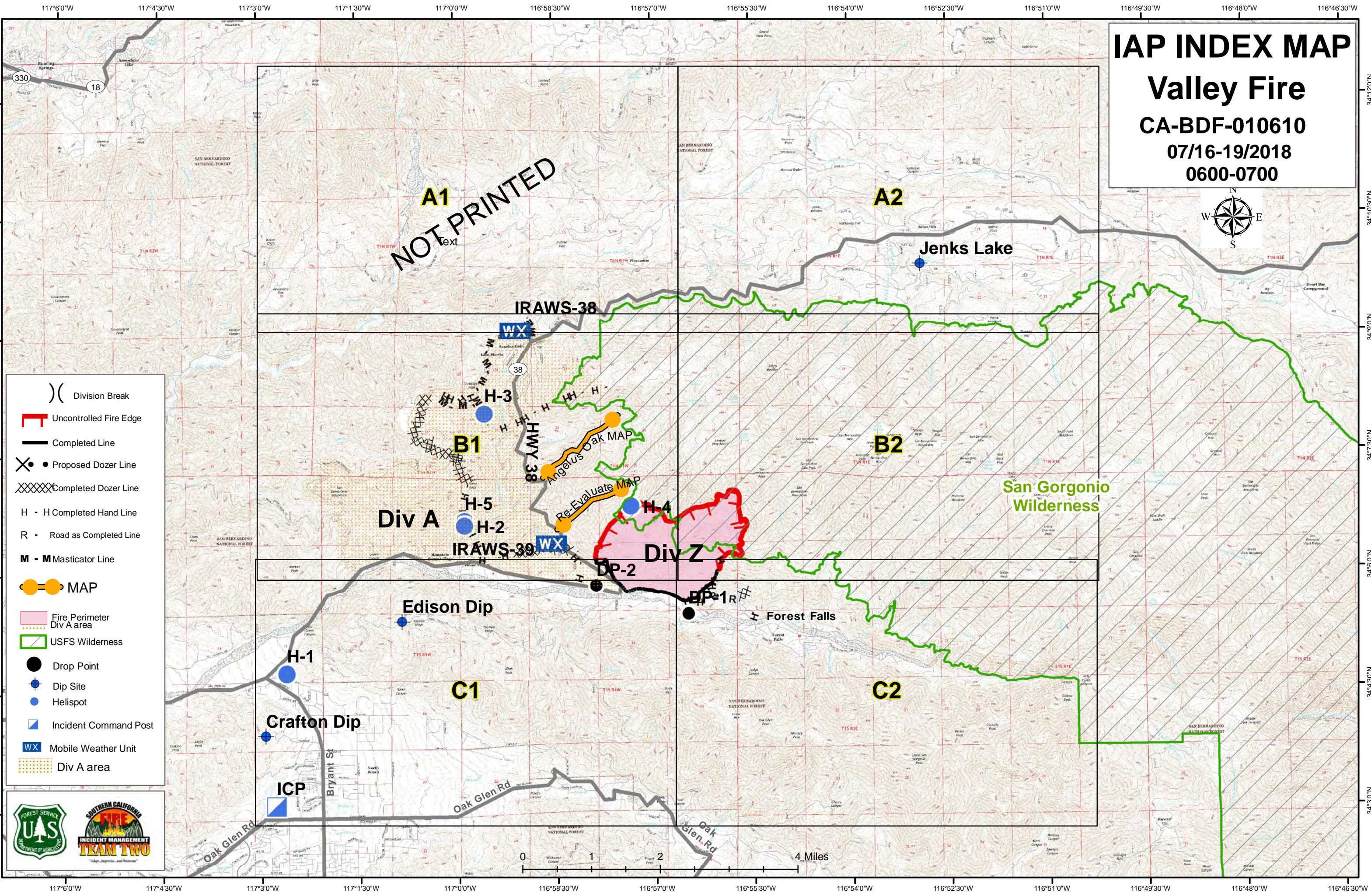
### CA-BDF-010610

07/16-19/2018  
0600-0700

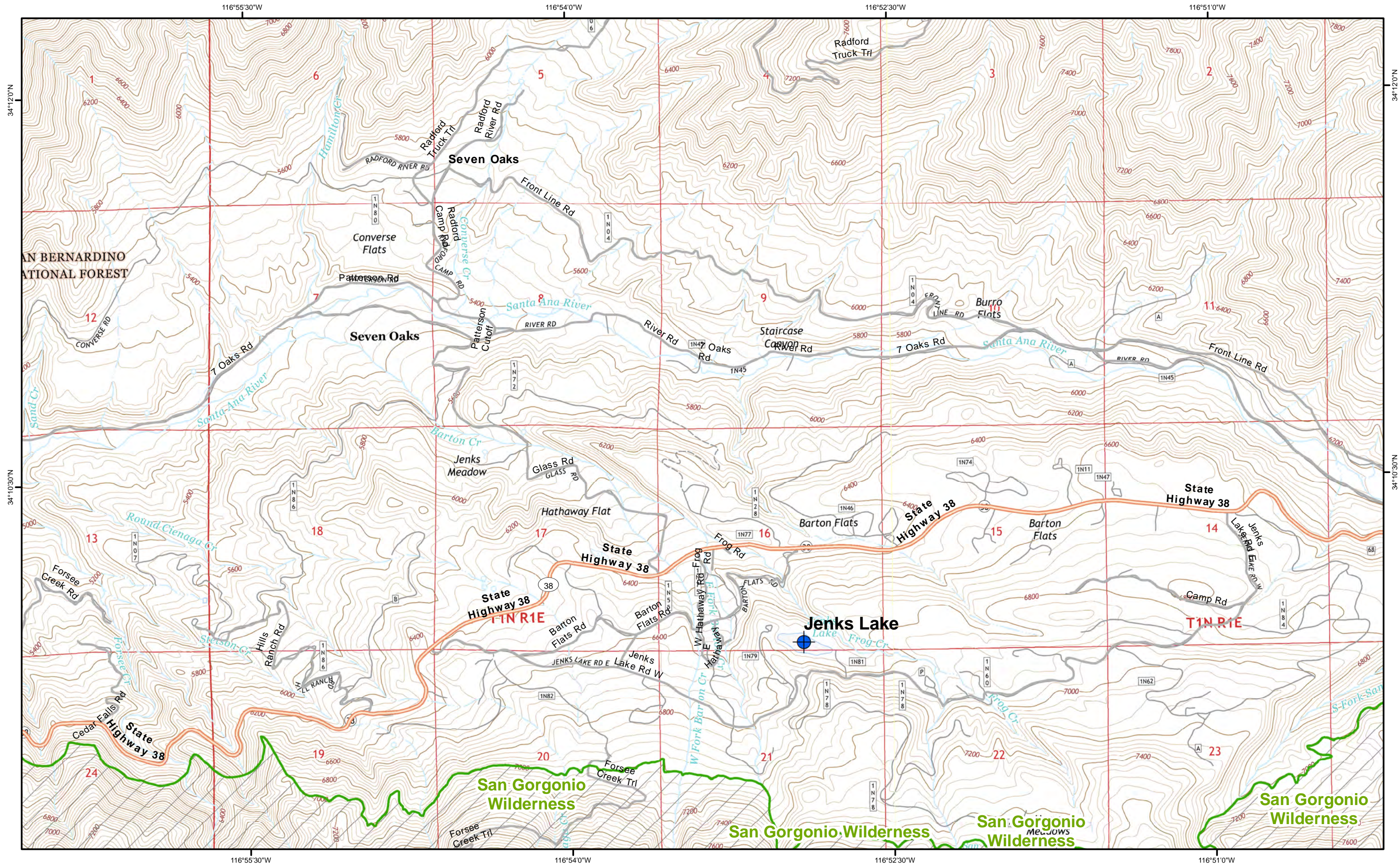


**NOT PRINTED**

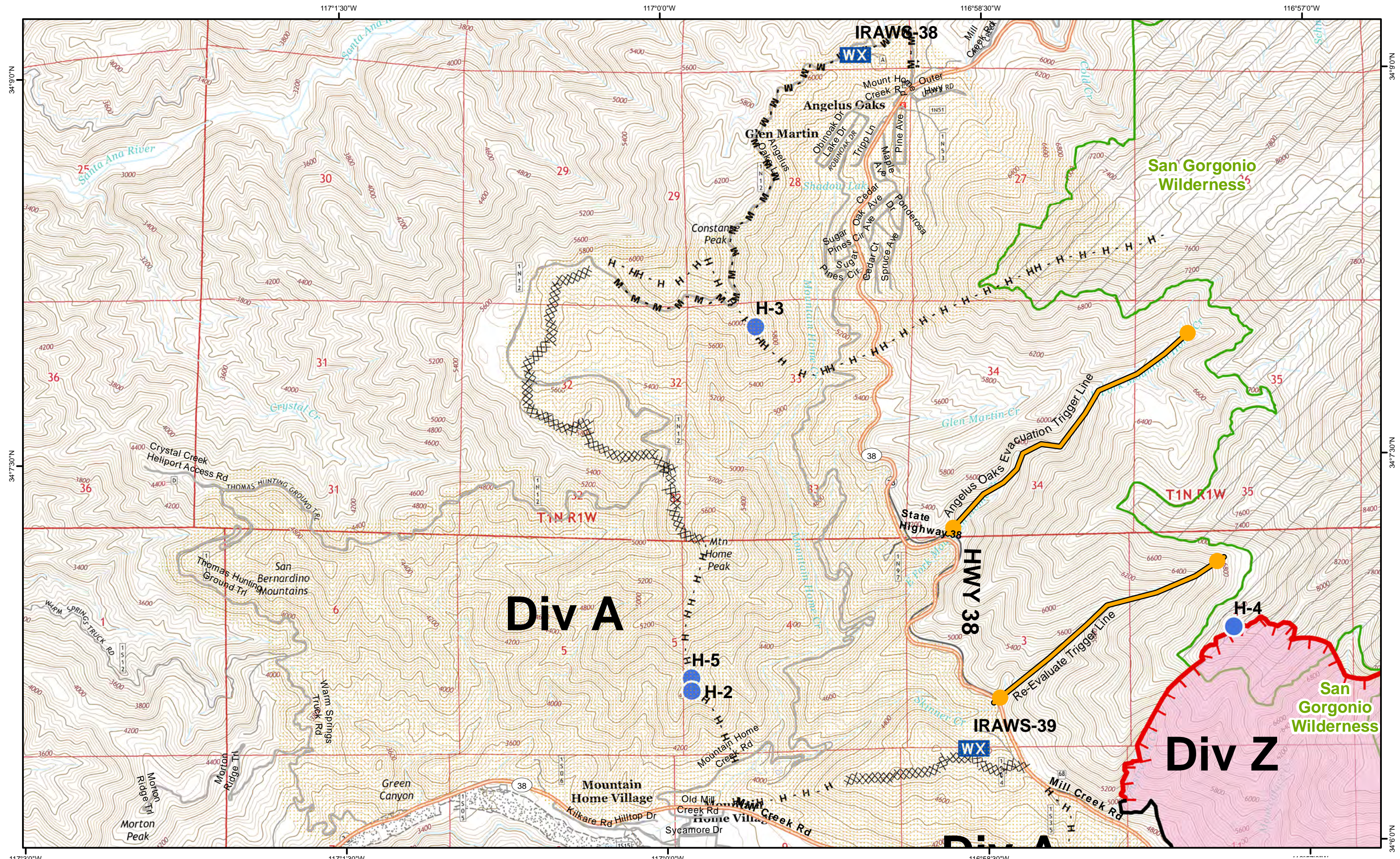
- Division Break
- Uncontrolled Fire Edge
- Completed Line
- Proposed Dozer Line
- Completed Dozer Line
- H - H Completed Hand Line
- R - Road as Completed Line
- M - M Masticator Line
- MAP
- Fire Perimeter  
Div A area
- USFS Wilderness
- Drop Point
- Dip Site
- Helispot
- Incident Command Post
- Mobile Weather Unit
- Div A area











**Div A**

**Div Z**

**San Geronio Wilderness**

**San Geronio Wilderness**

**IRAWS-38**

**HWY 38**

**IRAWS-39**

**Angelus Oaks**

**Mountain Home Village**

**Mountain Home Village**

**H-3**

**H-2**

**H-5**

**H-4**

**35**

**29**

**32**

**5**

**34**

**3**

**35**

**3**

**T1N R1W**

**T1N R1W**

**State Highway 38**



