











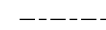







Cranston Fire
CA-BDF-0011390

Operations Map
7/26/2018
Day Shift



5,300 acres
Approximate Perimeter
as of 7/25/2018 @ 2300 hrs.

Legend

-  Uncontrolled Fire Edge
-  Wildfire Daily Fire Perimeter
-  Highway
-  Highway w/Median
-  Road - Light Duty - Dirt
-  Road - Light Duty - Paved
-  Road - Light Duty - Unspecified Composition
-  Road - Unimproved
-  Trail
-  Trail - Nat Rec/Scenic/Historic
-  FS Land - Other
-  Incorporated City - Etc
-  Indian Land
-  National Rec/Scenic Area
-  State/County Special Area
-  Forest or Grassland
-  Incorporated City - Etc
-  National Wilderness Area
-  State/County Special Area
-  National Wildlife Area
-  Nat Wild and Scenic River
-  National Park Service
-  Non-FS Lands
-  Wilderness

100 ft contours
NAD83 UTM 11



0 0.5 1 Miles

