





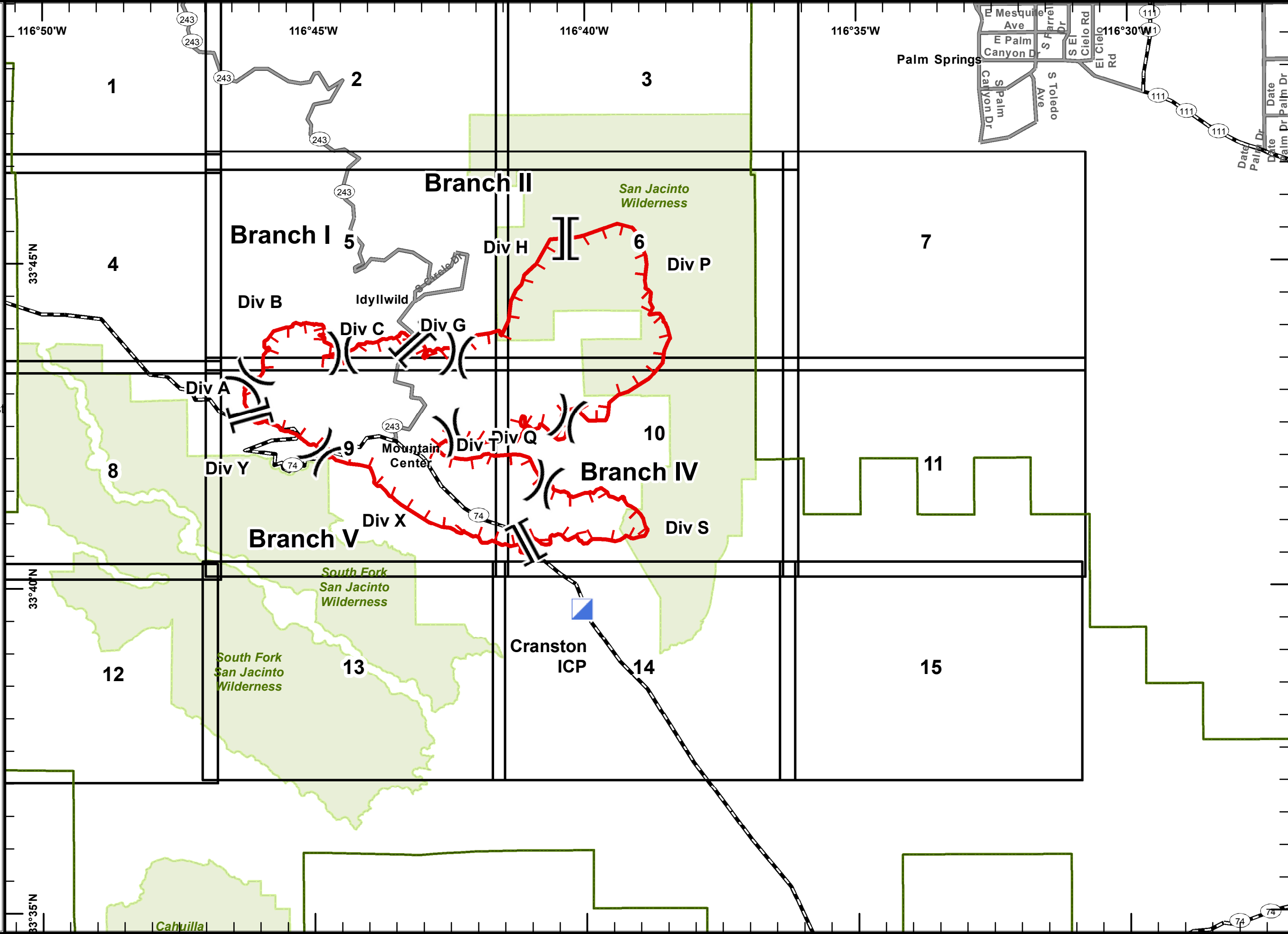
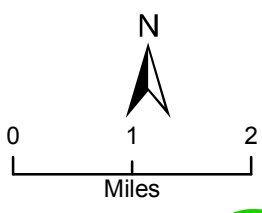


Cranston Fire
CA-BDF-0011390
7/27/2018
Day
NAD83
IAP Index

-  Incident Command Pos
-  Division Break
-  Branch Break
-  Uncontrolled Fire Edge
-  National Forest Boundary
-  Wilderness Boundary

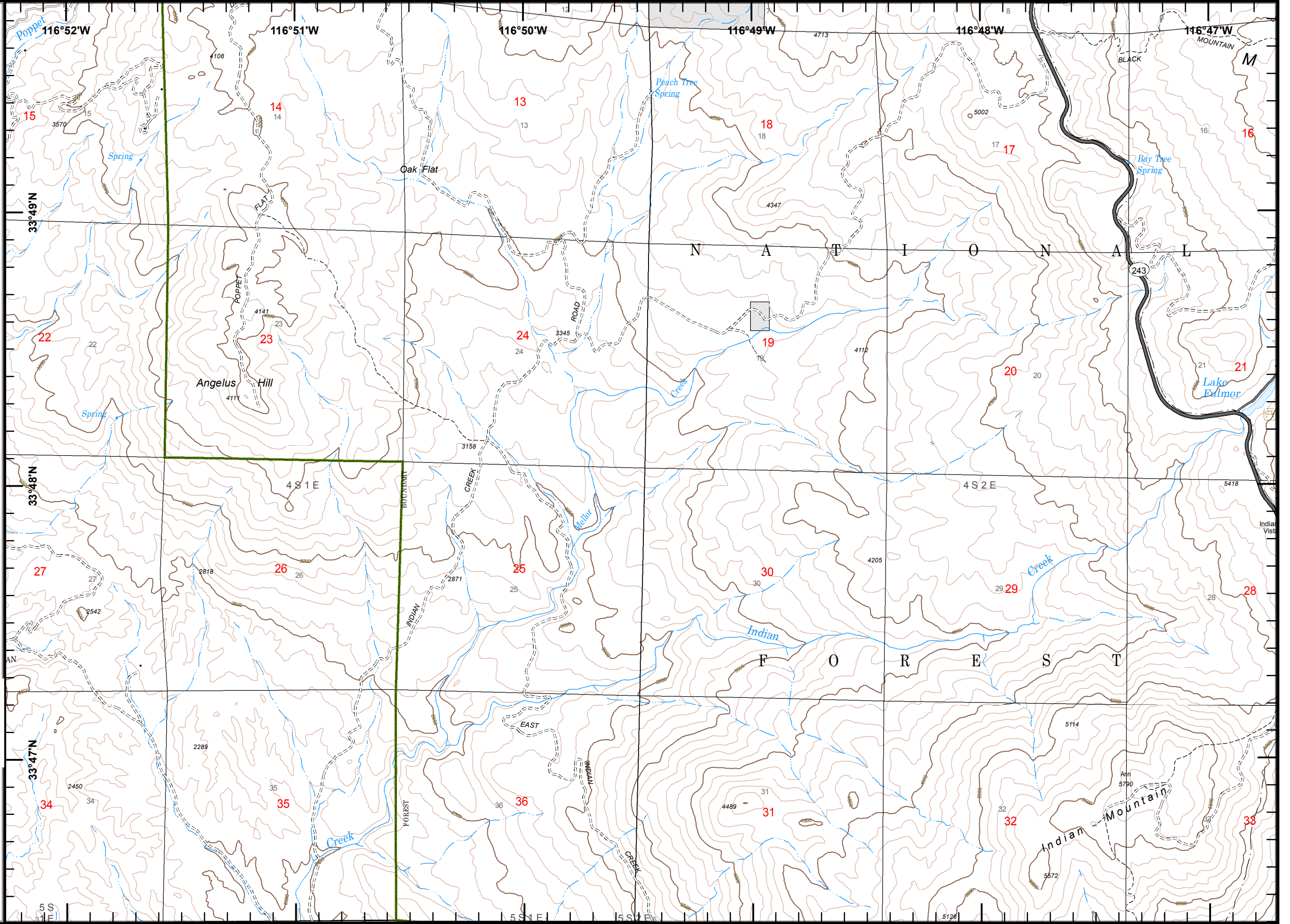
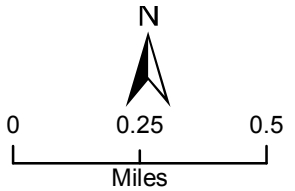


Cranston Fire
CA-BDF-0011390
7/27/2018
Day
NAD83
Map Page 1

















-  Administrative Forest
-  Highway
-  Road - Light Duty - Paved
-  Road - Light Duty - Unspecified Composition
-  Road - Unimproved
-  Trail
-  Forest or Grassland
-  Nat Wild and Scenic River
-  Indian Land
-  National Rec/Scenic Area
-  Non-FS Lands

Tile Location

1	2	3
4	5	6
8	9	10
12	13	14

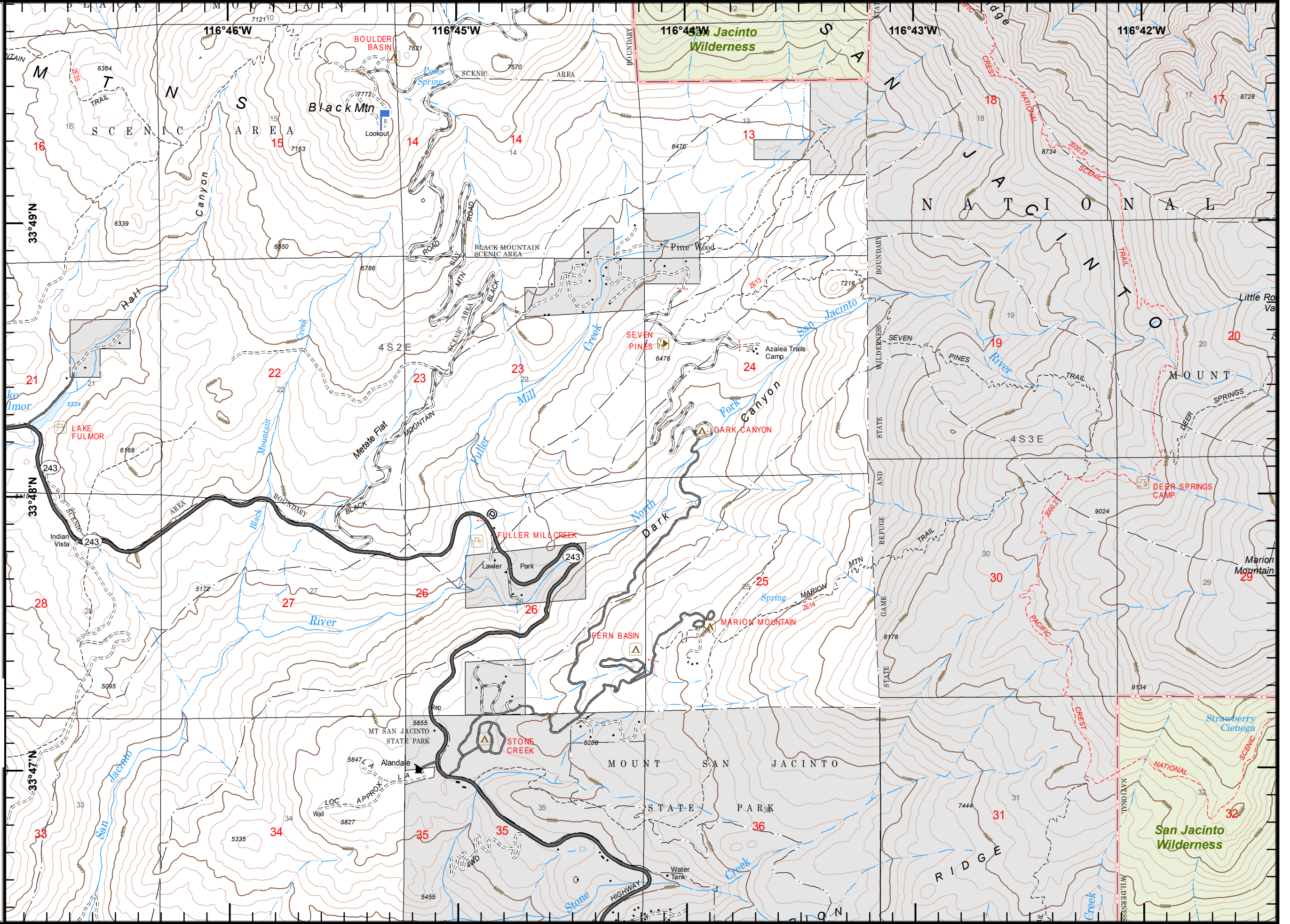
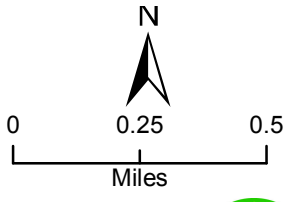


Cranston Fire
CA-BDF-0011390
7/27/2018
Day
NAD83
Map Page 2












-  Administrative Forest
-  Highway
-  Road - Light Duty - Dirt
-  Road - Light Duty - Paved
-  Road - Unimproved
-  Trail
-  Trail - Nat Rec/Scenic/Historic
-  Forest or Grassland
-  National Wilderness Area
-  State/County Special Area
-  Nat Wild and Scenic River
-  National Park Service
-  National Rec/Scenic Area
-  State/County Special Area
-  Non-FS Lands
-  Wilderness Existing

Tile Location

1	2	3
4	5	6
8	9	10
12	13	14

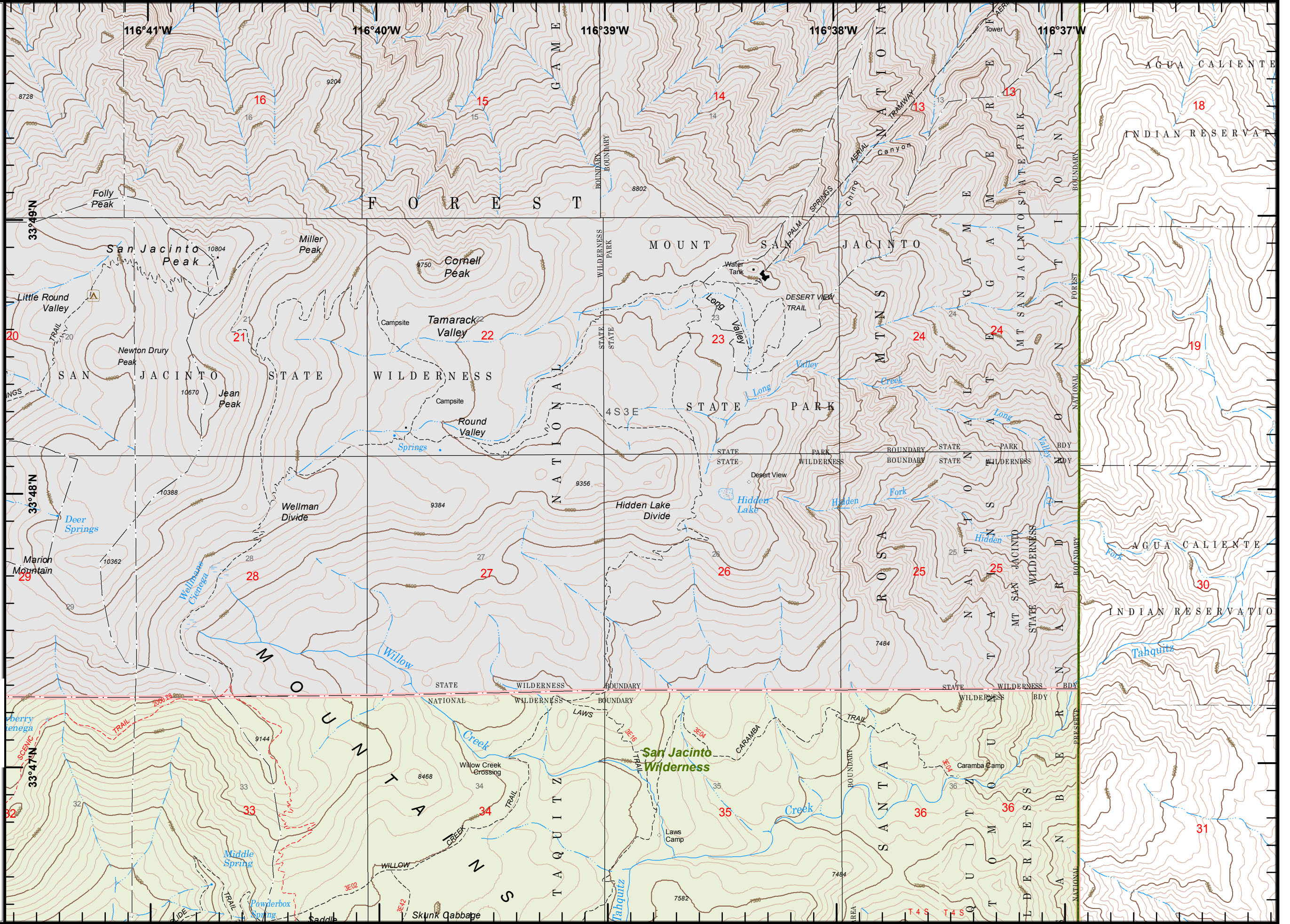
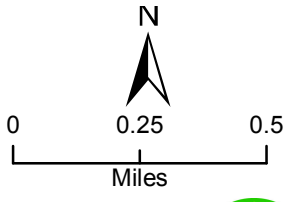


Cranston Fire
CA-BDF-0011390
7/27/2018
Day
NAD83
Map Page 3














-  Administrative Forest
-  Trail
-  Trail - Nat Rec/Scenic/Historic
-  Forest or Grassland
-  National Wilderness Area
-  State/County Special Area
-  National Wildlife Area
-  Nat Wild and Scenic River
-  National Park Service
-  Indian Land
-  State/County Special Area
-  Non-FS Lands
-  Wilderness Existing

Tile Location

1	2	3	4
4	5	6	7
8	9	10	11
12	13	14	15

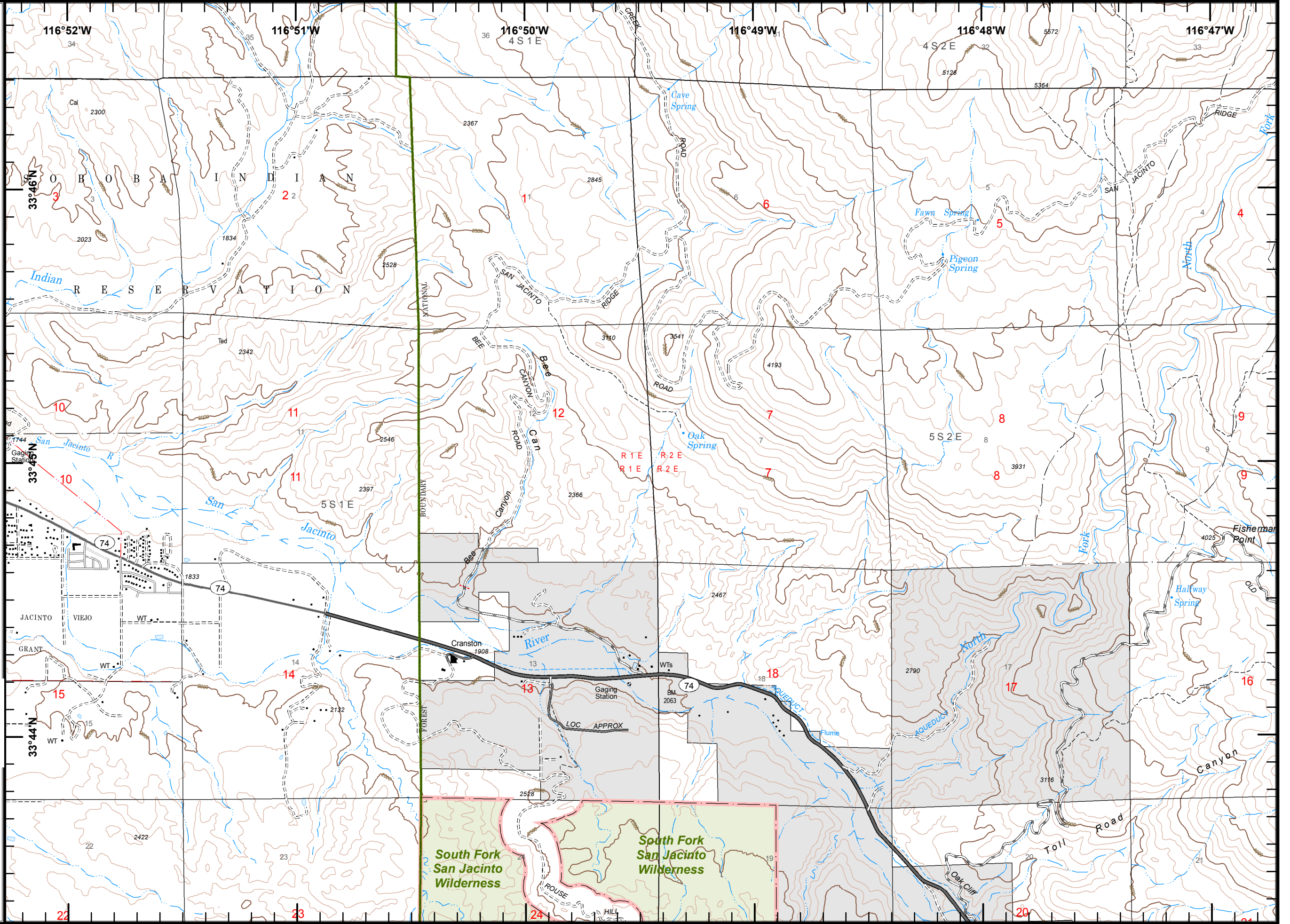
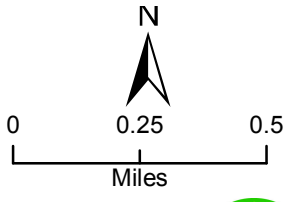


Cranston Fire
CA-BDF-0011390
7/27/2018
Day
NAD83
Map Page 4

-  Administrative Forest
-  Highway
-  Highway w/Median
-  Road - Light Duty - Dirt
-  Road - Light Duty - Paved
-  Road - Light Duty - Unspecified Composition
-  Road - Unimproved
-  Trail
-  Forest or Grassland
-  National Wilderness Area
-  Nat Wild and Scenic River
-  Indian Land
-  Non-FS Lands
-  Wilderness Existing


Tile Location

1	2	3
4	5	6
8	9	10
12	13	14



Cranston Fire
CA-BDF-0011390
7/27/2018
Day
NAD83
Map Page 5

 Division Break

 Branch Break

-  Uncontrolled Fire Edge
-  Administrative Forest
-  Highway
-  Road - Light Duty - Dirt
-  Road - Light Duty - Paved
-  Road - Unimproved
-  Trail
-  Forest or Grassland
-  National Wilderness Area
-  State/County Special Area
-  Nat Wild and Scenic River
-  State/County Special Area
-  Wildfire Daily Fire Perimeter
-  Non-FS Lands
-  Wilderness Existing

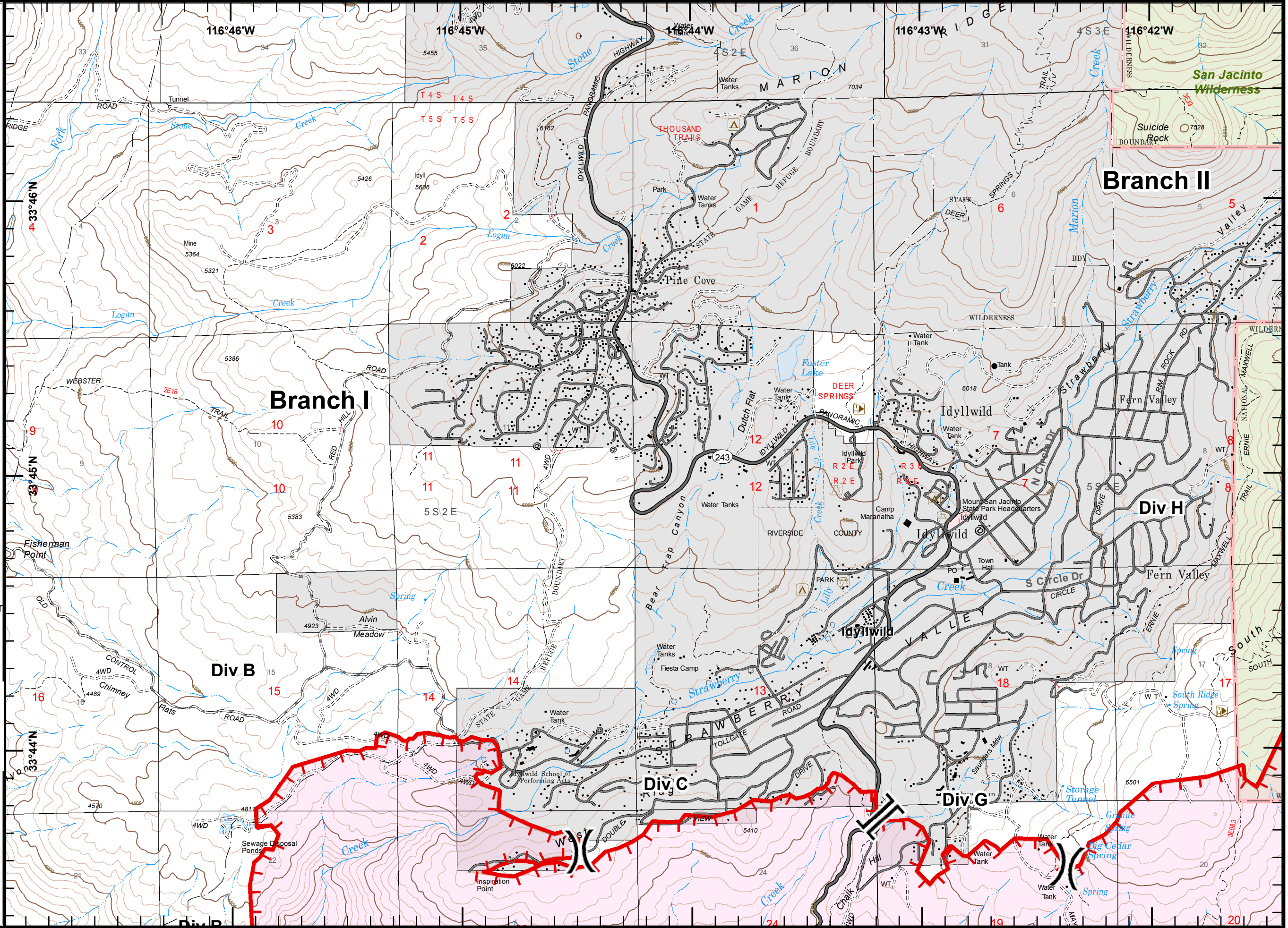
Tile Location

1	2	3
4	5	6
8	9	10
12	13	14



0 0.25 0.5
Miles

MRH
7/27/2018
0356 Hours



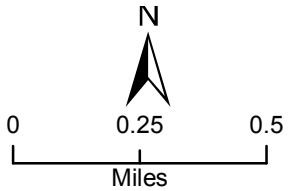
Cranston Fire
CA-BDF-0011390
7/27/2018
Day
NAD83
Map Page 6

Branch Break

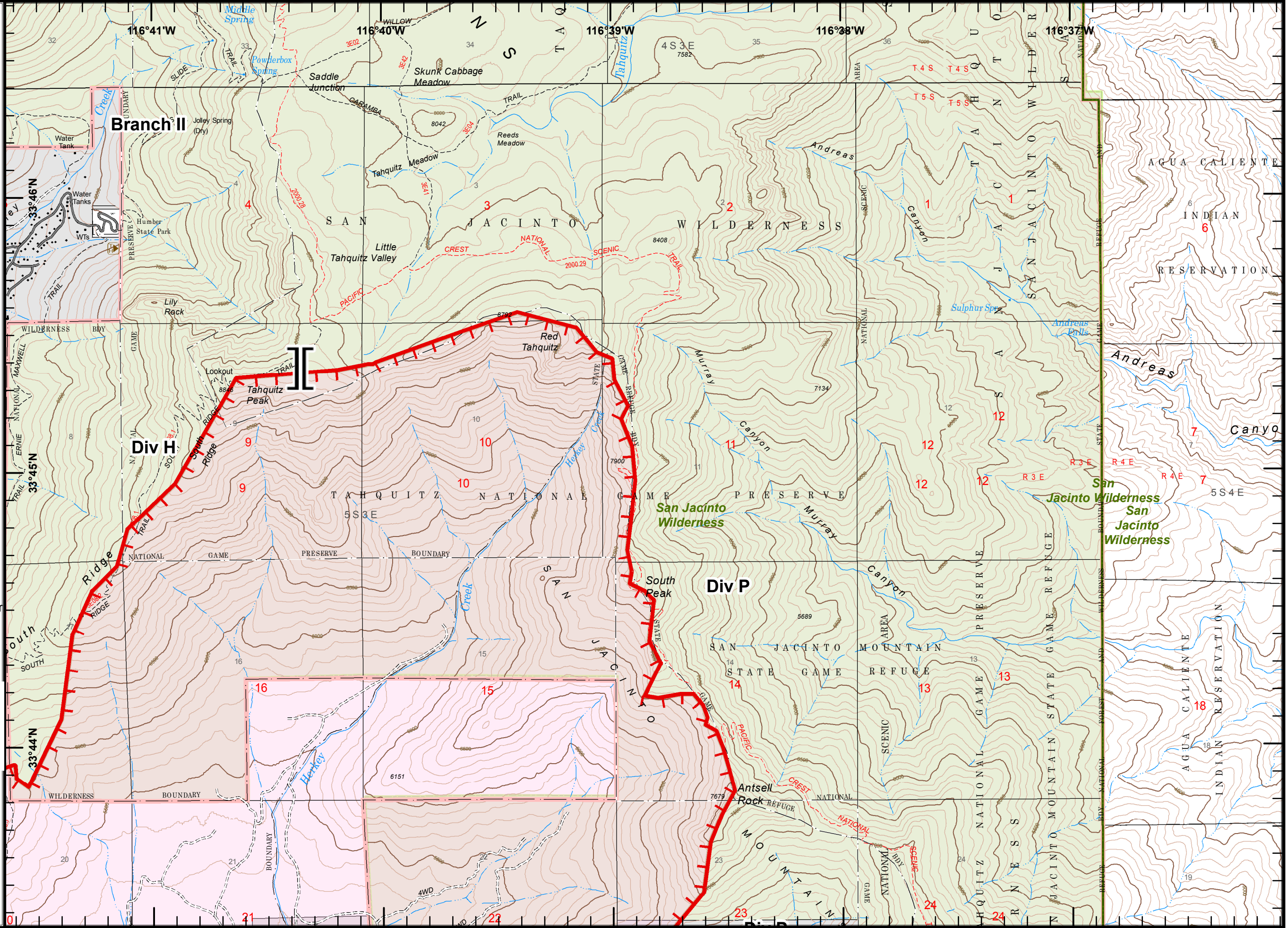
- Uncontrolled Fire Edge
- Administrative Forest
- Road - Light Duty - Paved
- Road - Unimproved
- Trail
- Trail - Nat Rec/Scenic/Historic
- Forest or Grassland
- National Wilderness Area
- National Wildlife Area
- National Park Service
- Indian Land
- State/County Special Area
- Wildfire Daily Fire Perimeter
- Non-FS Lands
- Wilderness Existing

Tile Location

1	2	3
4	5	6
8	9	10
12	13	14



MRH
7/27/2018
0356 Hours

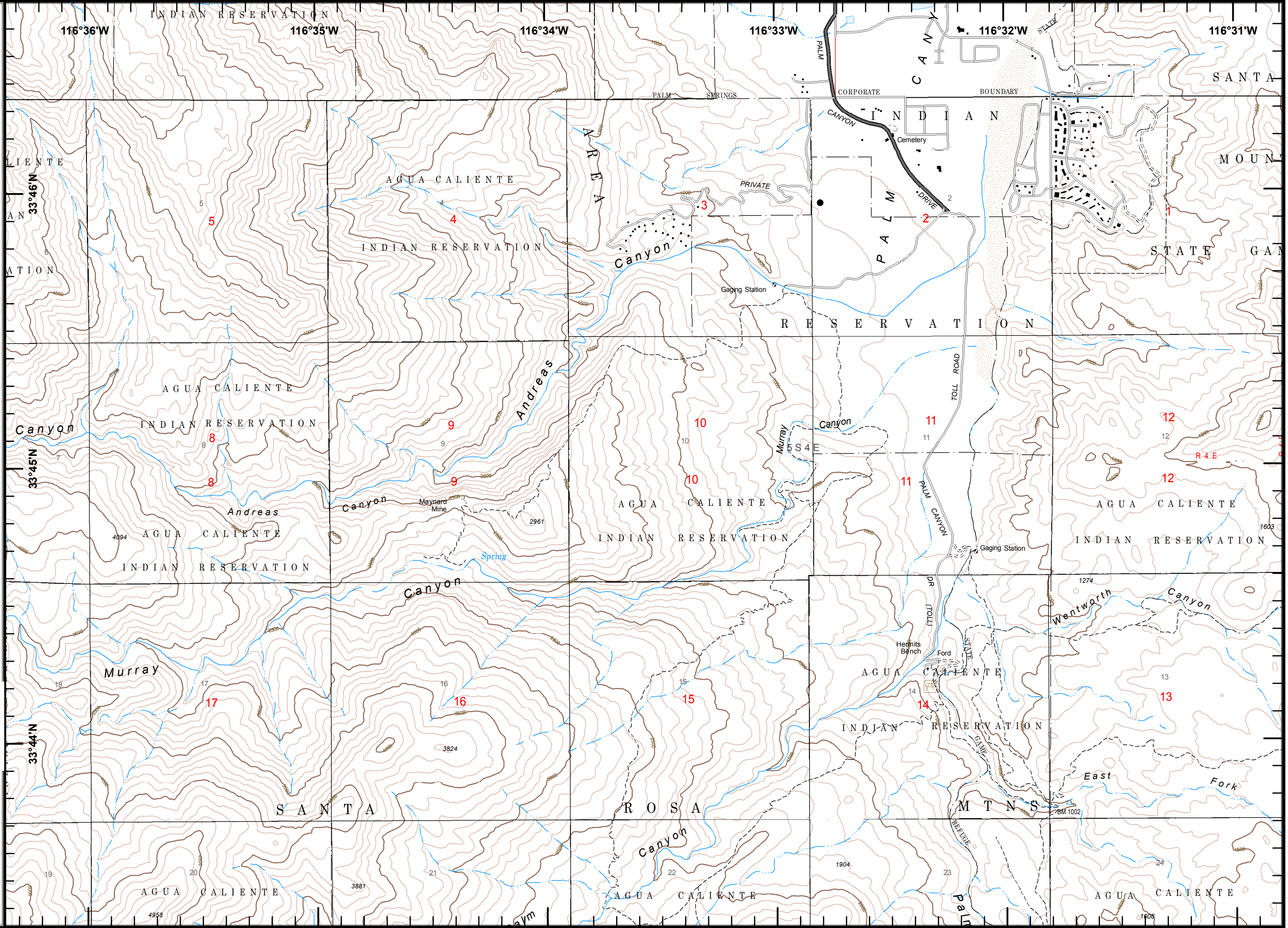
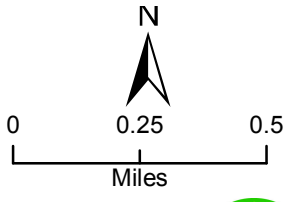


Cranston Fire
CA-BDF-0011390
7/27/2018
Day
NAD83
Map Page 7






-  Highway
-  Road - Light Duty - Unspecified Composition
-  Road - Unimproved
-  Trail
-  National Park Service
-  Incorporated City - Etc
-  Indian Land
-  State/County Special Area

Tile Location

1	2	3	4
5	6	7	8
9	10	11	12
13	14	15	16

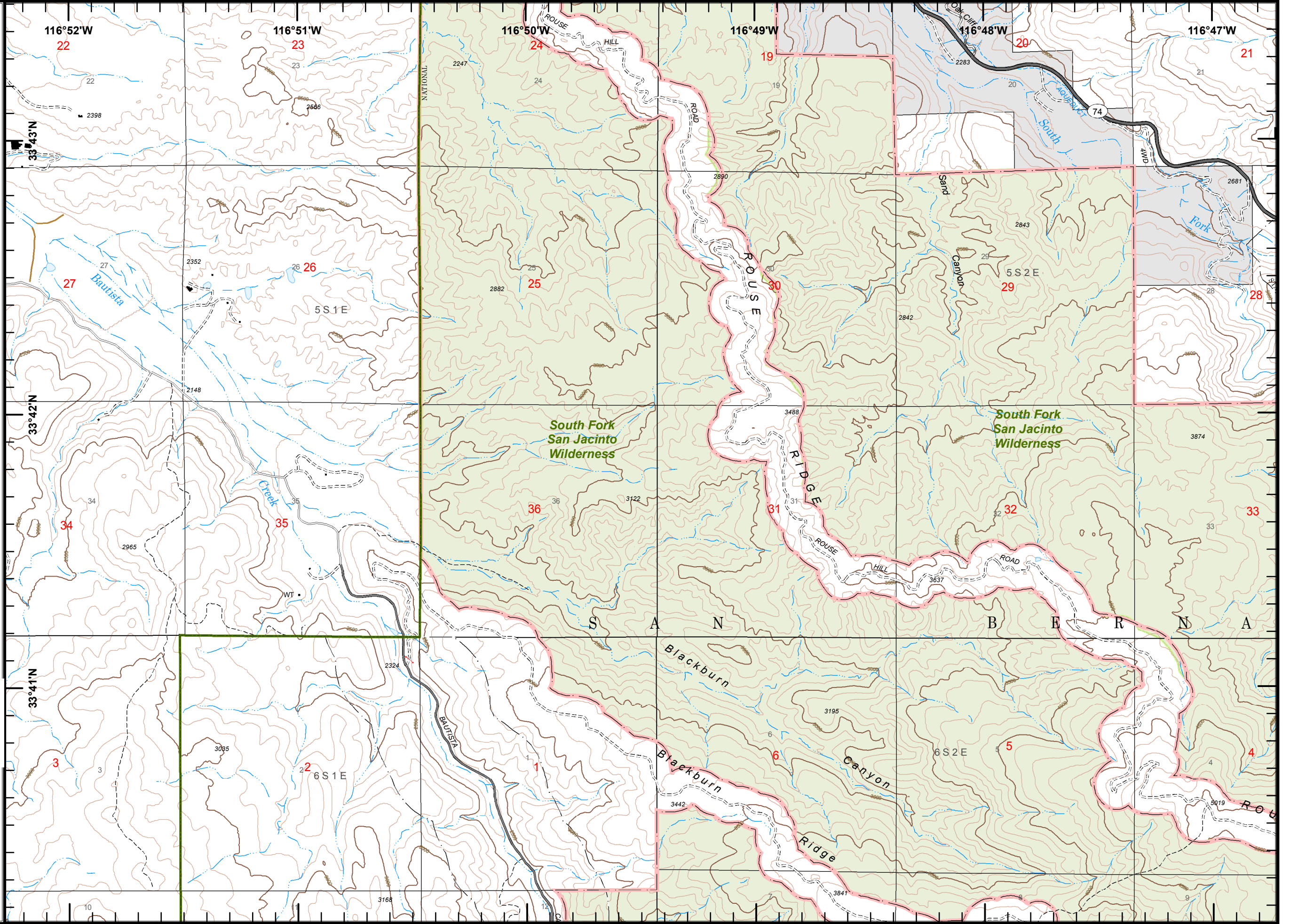
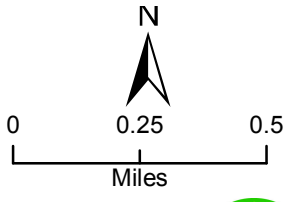


Cranston Fire
CA-BDF-0011390
7/27/2018
Day
NAD83
Map Page 8

-  Administrative Forest
-  Highway
-  Road - Light Duty - Dirt
-  Road - Light Duty - Paved
-  Road - Light Duty - Unspecified Composition
-  Road - Unimproved
-  Trail
-  Forest or Grassland
-  National Wilderness Area
-  Nat Wild and Scenic River
-  State/County Special Area
-  Non-FS Lands
-  Wilderness Existing


Tile Location

1	2	3
4	5	6
8	9	10
12	13	14



Cranston Fire
CA-BDF-0011390
7/27/2018
Day
NAD83
Map Page 9

 Division Break

 Branch Break

-  Uncontrolled Fire Edge
-  Administrative Forest
-  Highway
-  Road - Light Duty - Dirt
-  Road - Light Duty - Paved
-  Road - Unimproved
-  Trail
-  Forest or Grassland
-  National Wilderness Area
-  State/County Special Area
-  Wildfire Daily Fire Perimeter
-  Non-FS Lands
-  Wilderness Existing

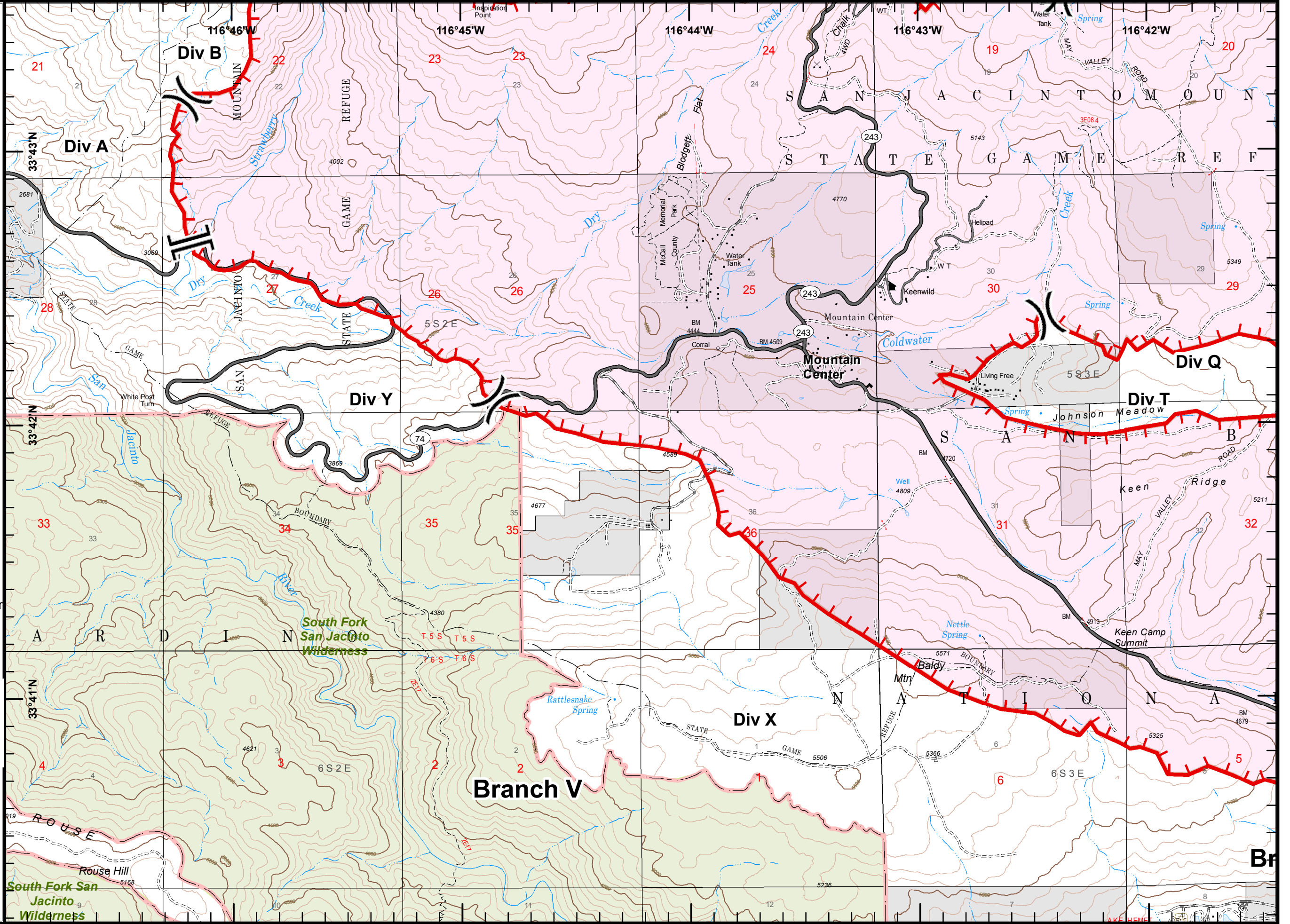
Tile Location

1	2	3
4	5	6
8	9	10
12	13	14





0 0.25 0.5
Miles


















MRH
7/27/2018
0357 Hours



Cranston Fire
CA-BDF-0011390
7/27/2018
Day
NAD83
Map Page 10

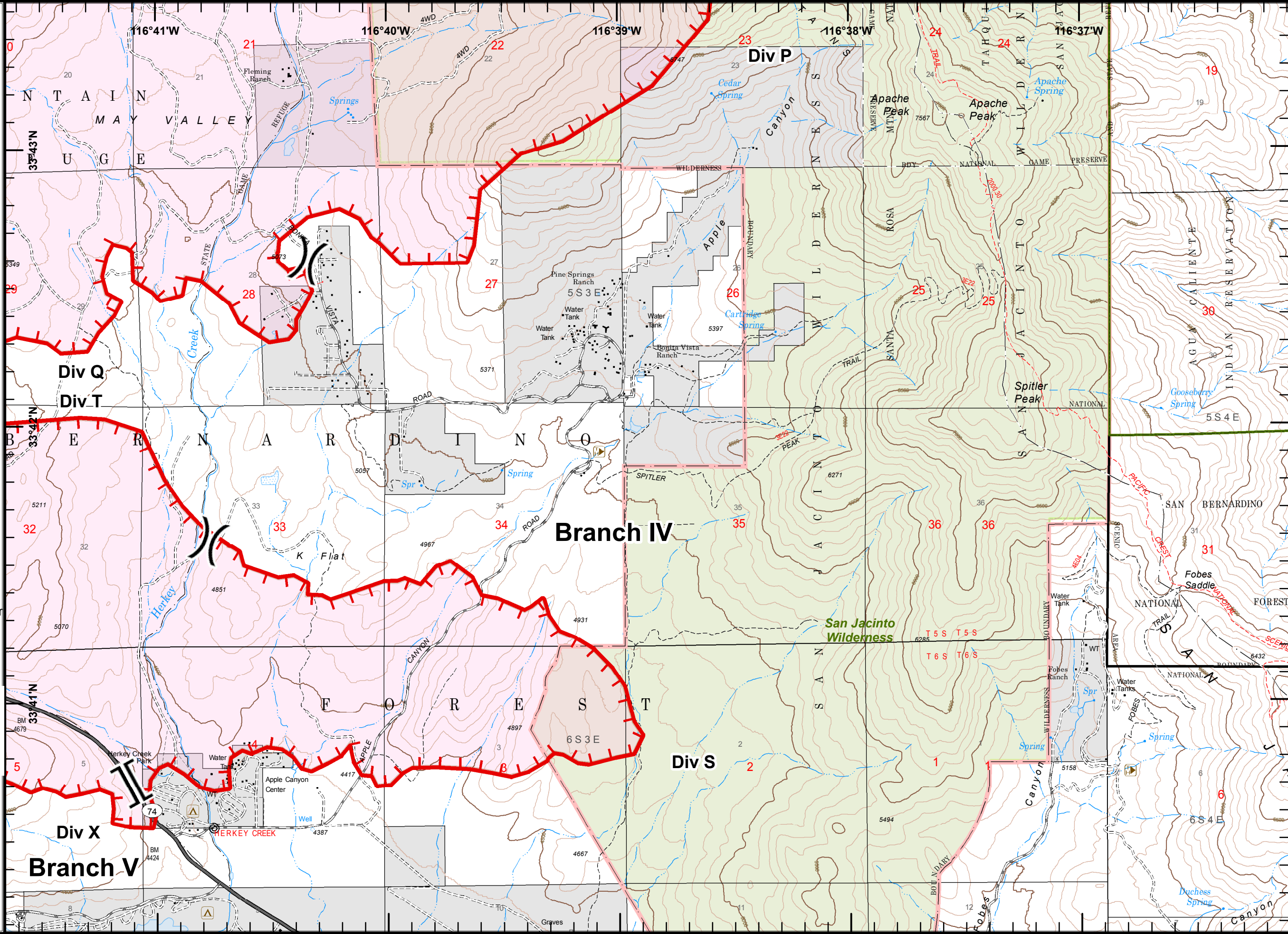
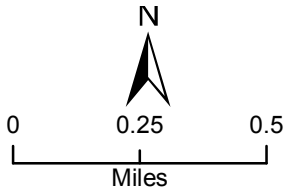
 Division Break

 Branch Break

-  Uncontrolled Fire Edge
-  Administrative Forest
-  Highway
-  Road - Light Duty - Dirt
-  Road - Unimproved
-  Trail
-  Trail - Nat Rec/Scenic/Historic
-  Forest or Grassland
-  National Wilderness Area
-  National Wildlife Area
-  National Park Service
-  FS Land - Other
-  Indian Land
-  State/County Special Area
-  Wildfire Daily Fire Perimeter
-  Non-FS Lands
-  Wilderness Existing

Tile Location

1	2	3
4	5	6
8	9	10
12	13	14
15		

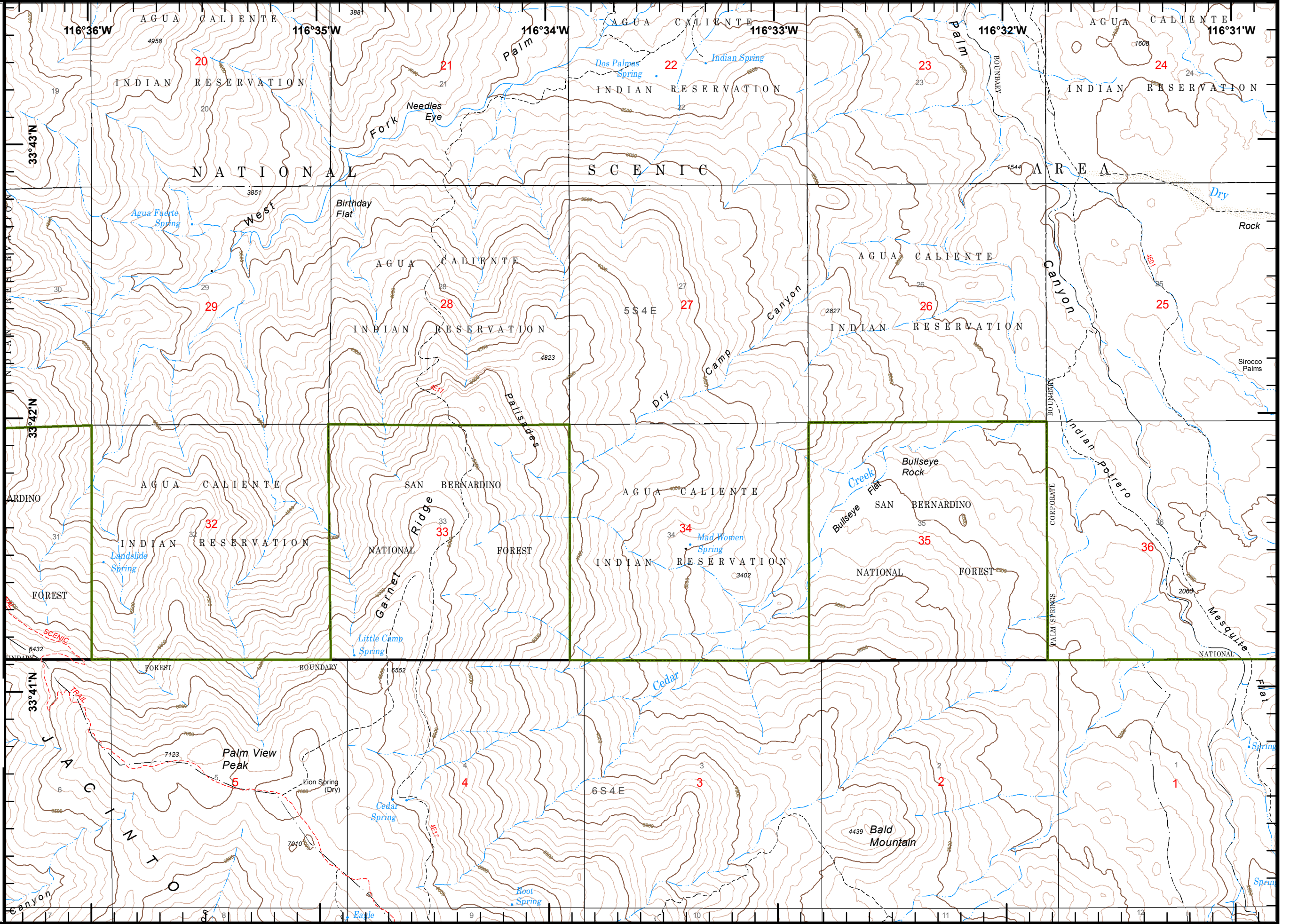
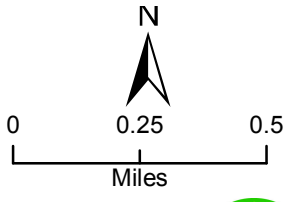


Cranston Fire
CA-BDF-0011390
7/27/2018
Day
NAD83
Map Page 11

-  Administrative Forest
-  Trail
-  Trail - Nat Rec/Scenic/Historic
-  Forest or Grassland
-  Nat Wild and Scenic River
-  National Park Service
-  FS Land - Other
-  Incorporated City - Etc
-  Indian Land
-  State/County Special Area

Tile Location

1	2	3
4	5	6
8	9	10
12	13	14

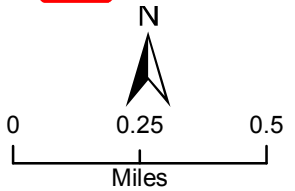


Cranston Fire
CA-BDF-0011390
7/27/2018
Day
NAD83
Map Page 12

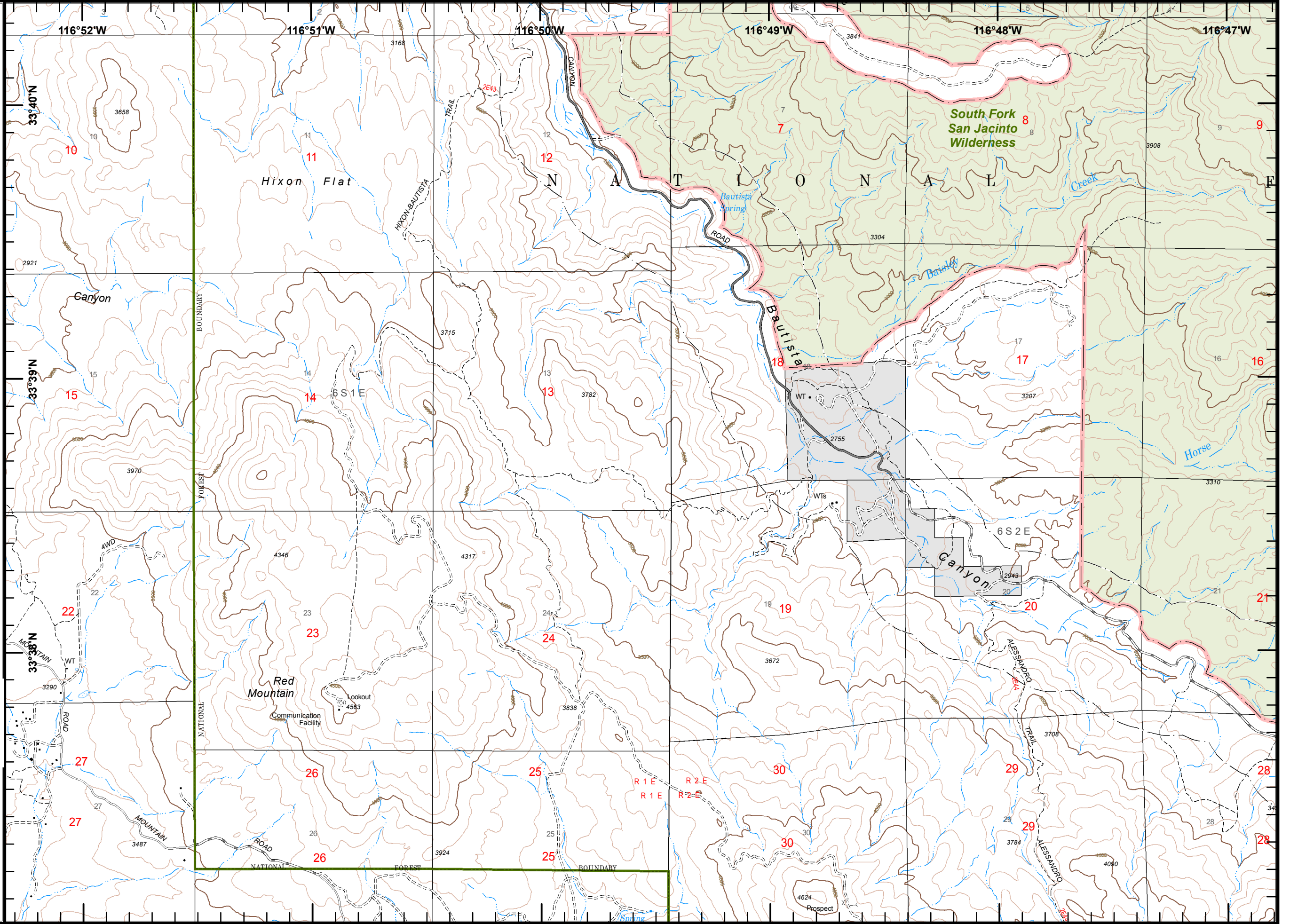
-  Administrative Forest
-  Road - Light Duty - Dirt
-  Road - Light Duty - Paved
-  Road - Light Duty - Unspecified Composition
-  Road - Unimproved
-  Trail
-  Forest or Grassland
-  National Wilderness Area
-  Nat Wild and Scenic River
-  Non-FS Lands
-  Wilderness Existing

Tile Location




1	2	3	
4	5	6	7
8	9	10	11
12	13	14	15



MRH
 7/27/2018
 0359 Hours

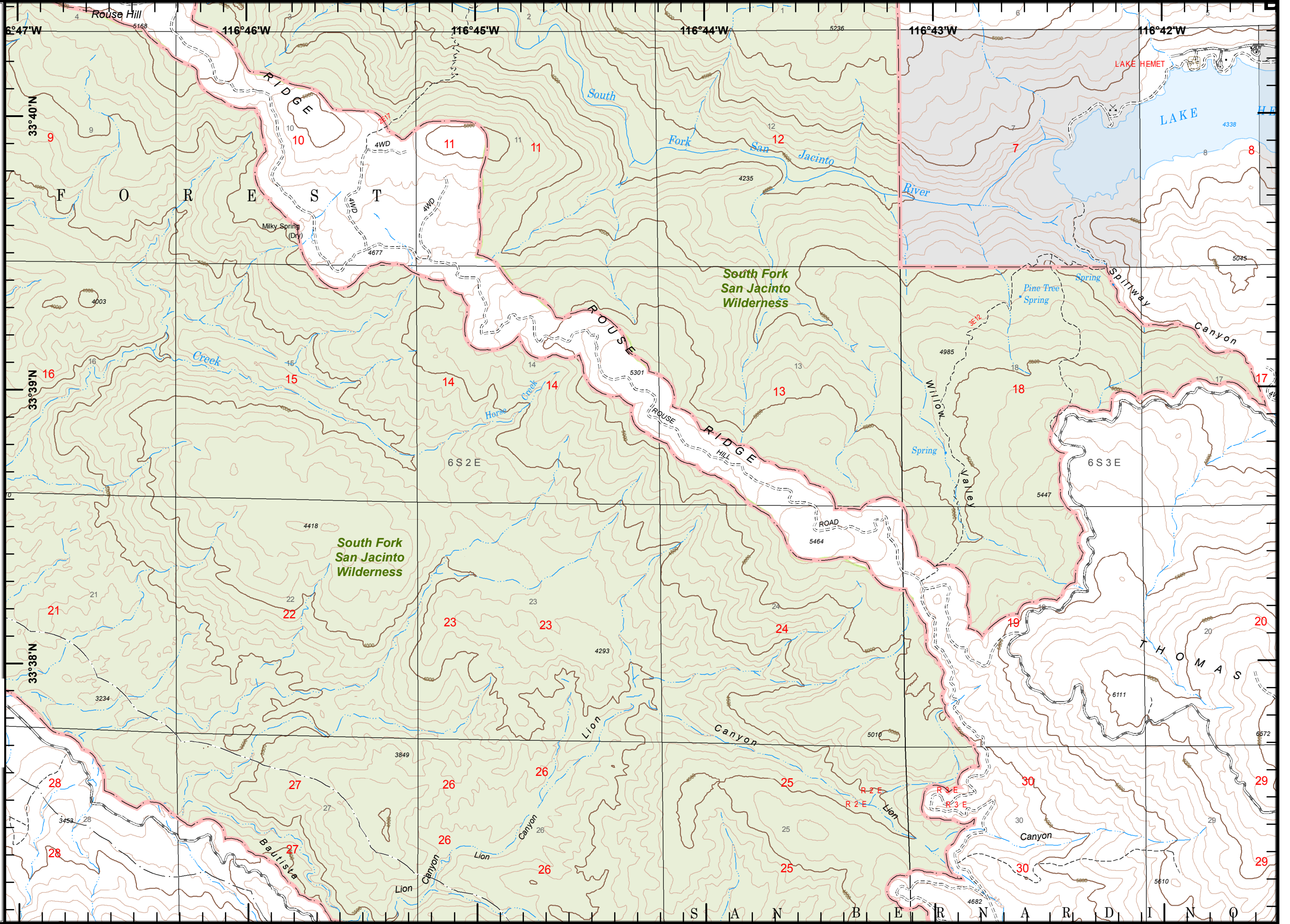
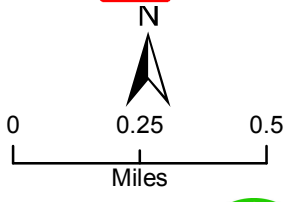


Cranston Fire
CA-BDF-0011390
7/27/2018
Day
NAD83
Map Page 13













-  Administrative Forest
-  Road - Light Duty - Dirt
-  Road - Unimproved
-  Trail
-  Forest or Grassland
-  National Wilderness Area
-  Nat Wild and Scenic River
-  Non-FS Lands
-  Wilderness Existing

Tile Location

1	2	3
4	5	6
8	9	10
12	13	14

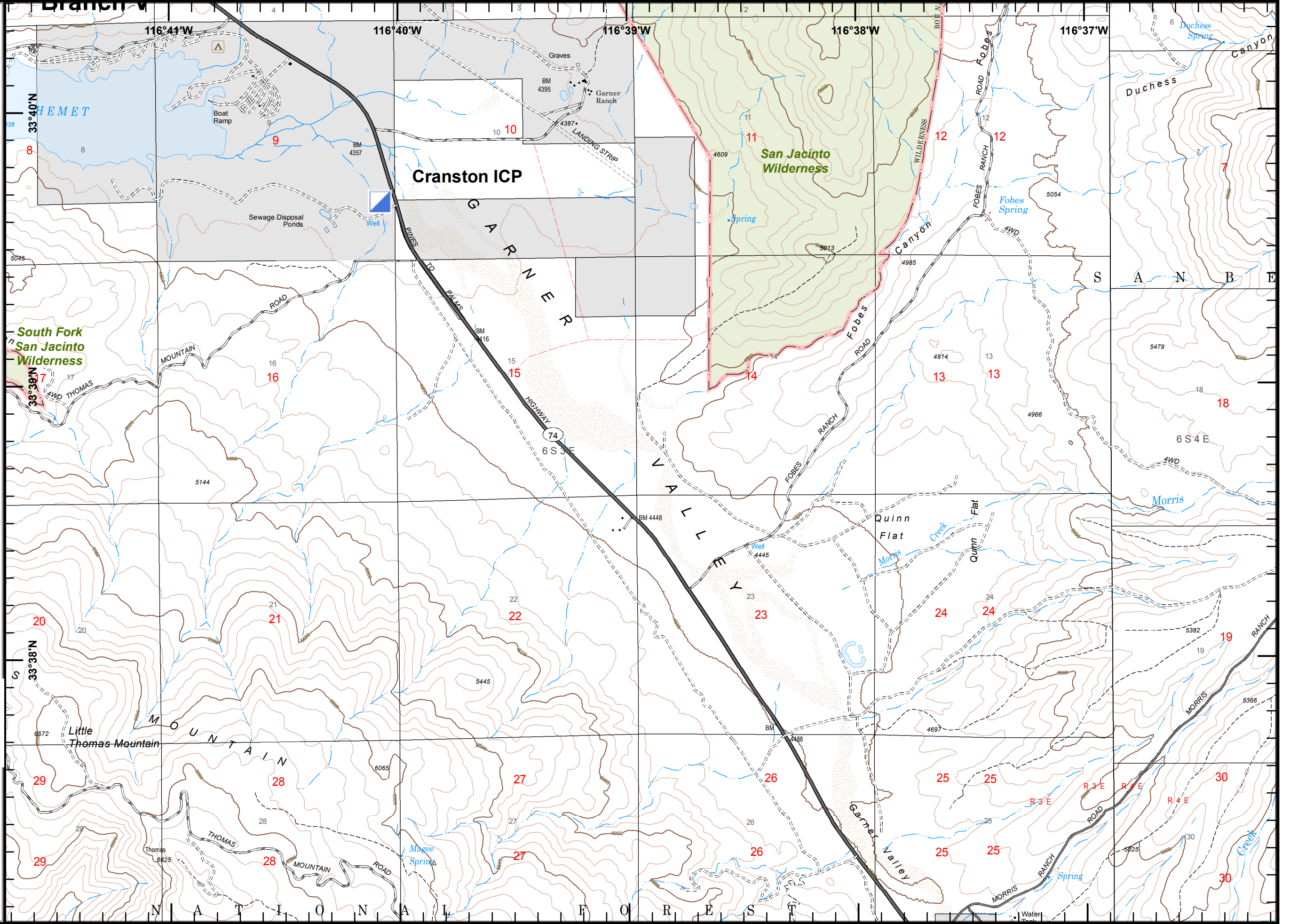
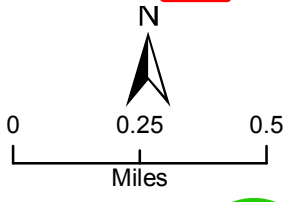


Cranston Fire
CA-BDF-0011390
7/27/2018
Day
NAD83
Map Page 14

-  Incident Command Post
-  Administrative Forest
-  Highway
-  Road - Light Duty - Dirt
-  Road - Light Duty - Paved
-  Road - Unimproved
-  Trail
-  Forest or Grassland
-  National Wilderness Area
-  State/County Special Area
-  Non-FS Lands
-  Wilderness Existing

Tile Location

1	2	3
4	5	6
8	9	10
12	13	14



Cranston Fire
CA-BDF-0011390
7/27/2018
Day
NAD83
Map Page 15

-  Administrative Forest
-  Road - Light Duty - Paved
-  Road - Unimproved
-  Trail
-  Trail - Nat Rec/Scenic/Historic
-  Forest or Grassland
-  Nat Wild and Scenic River
-  National Park Service
-  State/County Special Area
-  Non-FS Lands

Tile Location

1	2	3	
4	5	6	7
8	9	10	11
12	13	14	15

