











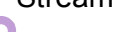




# CRANSTON FIRE

CA-BDF-011390


## Air Ops Map

7/29/2018

-  Vista Check
-  Wilderness
-  Wildfire Daily Fire Perimeter
-  Branch Break
-  Division Break
-  Incident Command Post
-  Drop Point
-  Fire Origin
-  Uncontrolled Fire Edge
-  Completed Line
-  Completed Dozer Line
-  Completed Hand Line
-  Stream
-  TFR
-  Major Road



NAD83 UTM Zone 11



Approx. perimeter as of 7/28/18 @0145

