

# Holy Fire












## CA-CNF-002664

### Air Ops

August 8th, 2018  
DAY



| Label        | Latitude    | Longitude     |
|--------------|-------------|---------------|
| Dove Canyon  | 33° 38.315' | -117° 34.092' |
| H-1          | 33° 40.250' | -117° 30.150' |
| DP-35        | 33° 42.471' | -117° 30.058' |
| DP-30        | 33° 42.192' | -117° 29.519' |
| DP-25        | 33° 41.382' | -117° 27.955' |
| DP-20        | 33° 41.336' | -117° 27.360' |
| DP-10        | 33° 44.205' | -117° 27.458' |
| Golf Course  | 33° 38.310' | -117° 33.550' |
| Quick Silver | 33° 39.310' | -117° 33.550' |

-  TFR
-  Dip Site
-  Drop Point
-  Fire Origin
-  Helispot
-  Water Source
-  Division Break
-  Branch Break
-  Uncontrolled Fire Edge
-  Completed Hand Line
-  Proposed Dozer Line

