

**Div X**

**John Muir Wilderness**

**T15S R34E**

**INYO NATL FOREST**



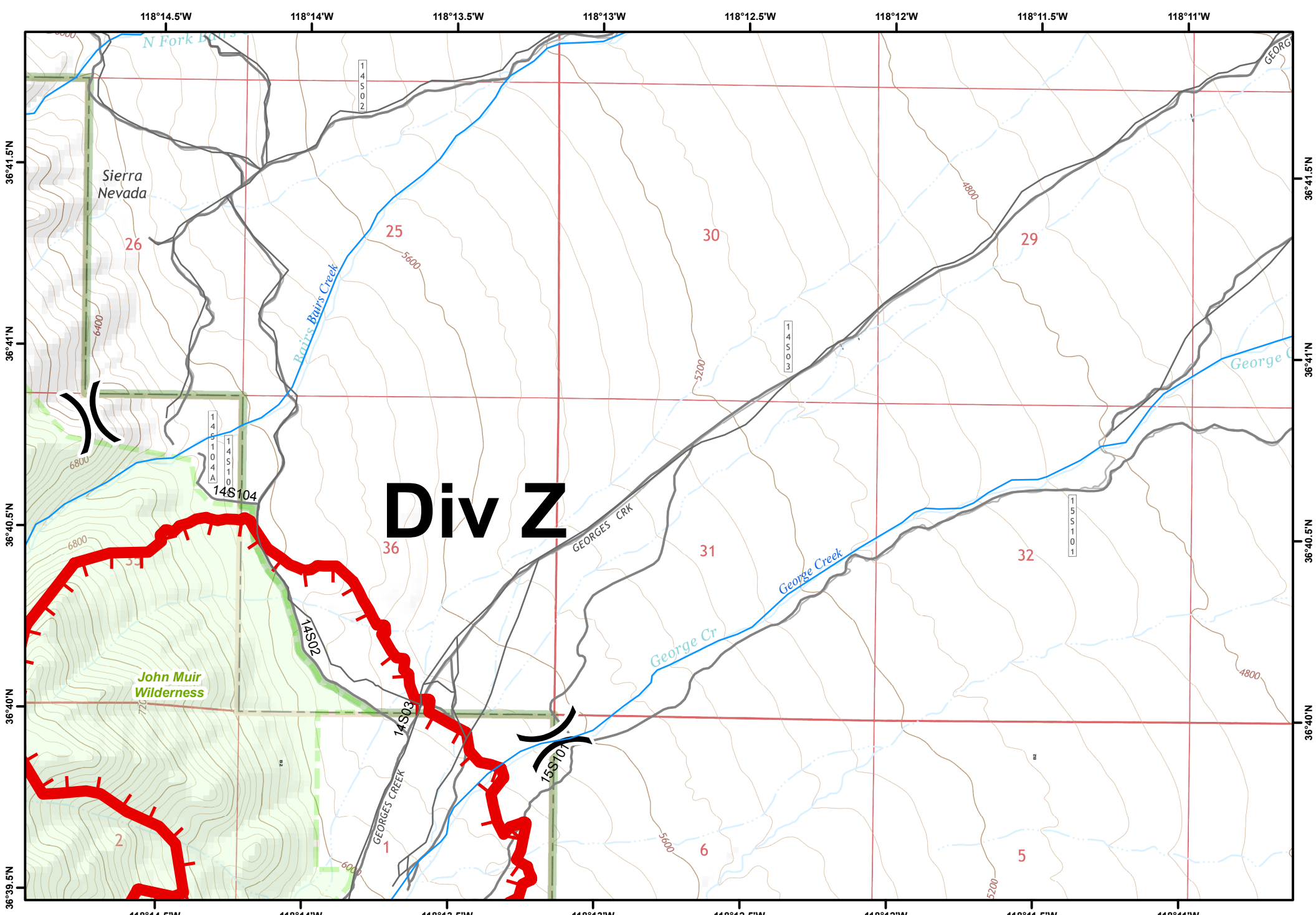
- Road
- Wilderness
- Forest Boundary
- Major Roads
- Local Streets
- River
- Division Break
- Uncontrolled Fire Edge

**Page 1**

**Georges Fire**  
**CA-INF-001071**  
**July 10, 2018**



0 0.1 0.2 0.4  
 Miles  
 1:24,000  
 NAD 1983 UTM Zone 11N  
 Map Created by SoCal Team 3 GIS  
 7/10/2018 3:56:11 AM



**Div Z**

**John Muir Wilderness**



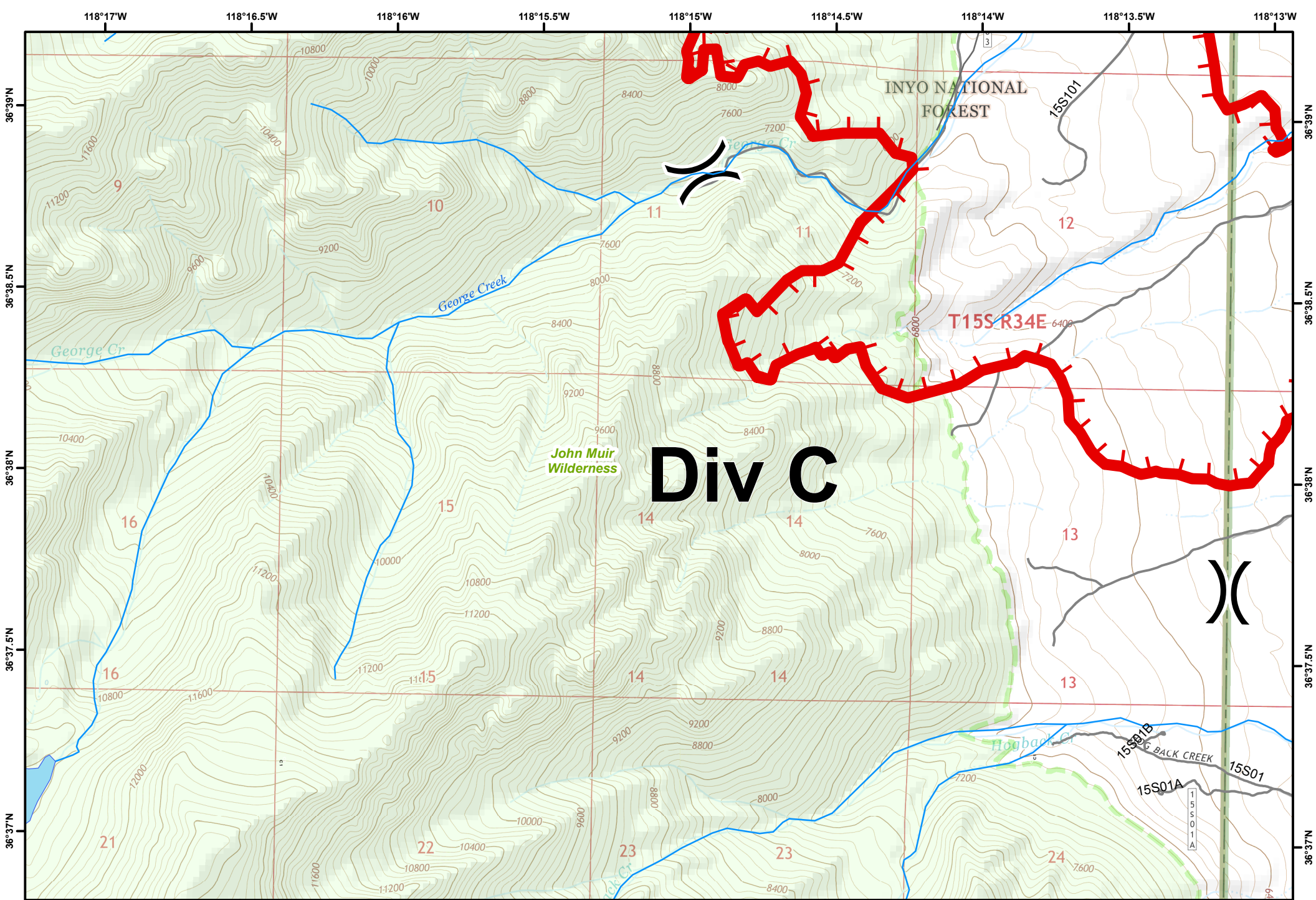
- Road
- Wilderness
- Forest Boundary
- Major Roads
- Local Streets
- River
- Division Break
- Uncontrolled Fire Edge

**Page 2**

**Georges Fire**  
 CA-INF-001071  
 July 10, 2018



0 0.1 0.2 0.4  
 Miles  
 1:24,000  
 NAD 1983 UTM Zone 11N  
 Map Created by SoCal Team 3 GIS  
 7/10/2018 3:56:21 AM

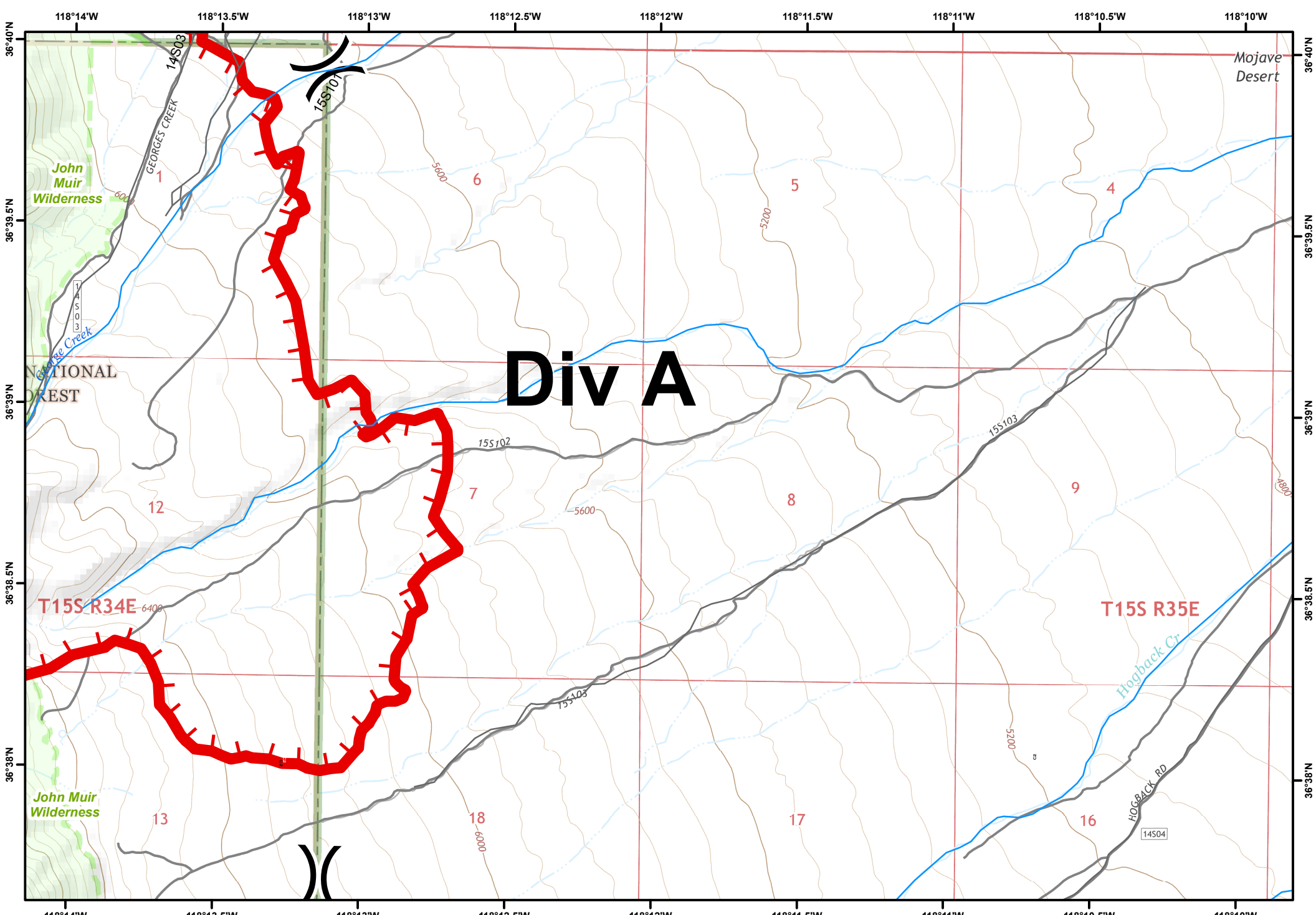


**Div C**

John Muir Wilderness

INYO NATIONAL FOREST

T15S R34E



# Div A

- Road
- Wilderness
- Forest Boundary
- Major Roads
- Local Streets
- River
- Division Break
- Uncontrolled Fire Edge

0 0.1 0.2 0.4  
 Miles  
 1:24,000  
 NAD 1983 UTM Zone 11N  
 Map Created by Socal Team 3 GIS  
 7/10/2018 3:56:48 AM