








SOUTH FIRE DPA MAP

CA-LAC-18171655

JUNE 10, 2018

-  Division Break
-  Uncontrolled Fire Edge
-  Completed Line
-  Local 152 acres
-  CDF 23 acres
-  USFS



A. Saldivar
6/10/2018
2:24:22 AM

