





WOOLSEY FIRE
 Incident Action Plan Map
 CA-LAC-338981
 Nov 10, 2018

Page I13



-  Drop Point
-  Branch Break

I12	I13	I14	I15
J12	J13	J14	J15
K12	K13	K14	K15
L12	L13	L14	L15
M11	M12	M13	M14
N11	N12	N13	N14

Miles
 0 0.4 0.8