





WOOLSEY FIRE
Incident Action Plan Map
 CA-LAC-338981
 Nov 10, 2018
Page I15



-  Drop Point
-  Branch Break

| | | | | |
|-----|-----|-----|-----|-----|
| I12 | I13 | I14 | I15 | |
| J12 | J13 | J14 | J15 | |
| K12 | K13 | K14 | K15 | |
| L12 | L13 | L14 | L15 | |
| M11 | M12 | M13 | M14 | M15 |
| N11 | N12 | N13 | N14 | N15 |



 Miles
 0 0.4 0.8