




# WOOLSEY FIRE

## Incident Action Plan Map


CA-LAC-338981  
Nov 10, 2018


### Page J12



-  Drop Point
-  Branch Break
-  Uncontrolled Fire Edge

I12	I13	I14	I15	
<b>J12</b>	J13	J14	J15	
K12	K13	K14	K15	
L12	L13	L14	L15	
M11	M12	M13	M14	M15
N11	N12	N13	N14	N15





Miles

0      0.4      0.8

