




WOOLSEY FIRE
Incident Action Plan Map
 CA-LAC-338981
 Nov 10, 2018
Page J13



-  Drop Point
-  Branch Break
-  Uncontrolled Fire Edge

I12	I13	I14	I15	
J12	J13	J14	J15	
K12	K13	K14	K15	
L12	L13	L14	L15	
M11	M12	M13	M14	M15
N11	N12	N13	N14	N15

North arrow and scale bar (0 to 0.8 Miles). Includes a QR code.