




WOOLSEY FIRE
Incident Action Plan Map
 CA-LAC-338981
 Nov 10, 2018
Page L13



-  Stations
-  Drop Point
-  Uncontrolled Fire Edge

I12	I13	I14	I15	
J12	J13	J14	J15	
K12	K13	K14	K15	
L12	L13	L14	L15	
M11	M12	M13	M14	M15
N11	N12	N13	N14	N15




 Miles
 0 0.4 0.8