








**WOOLSEY FIRE**  
**Incident Action Plan Map**  
 CA-LAC-338981  
 Nov 10, 2018  
**Page L14**



-  Stations
-  Drop Point
-  Branch Break
-  Uncontrolled Fire Edge

I12	I13	I14	I15	
J12	J13	J14	J15	
K12	K13	K14	K15	
L12	L13	<b>L14</b>	L15	
M11	M12	M13	M14	M15
N11	N12	N13	N14	N15


 Miles  
 0 0.4 0.8