

Woolsey Incident

CA-VNC-91023

Incident Action Plan

Operational Period

Nov 16th - Nov 17th 2018

0700 - 0700



BOX



FTP



INCIDENT OBJECTIVES (ICS 202)

1. Incident Name: Woolsey	2. Operational Period:	Date From: 11/16/2018	Date To: 11/17/2018
		Time From: 0700	Time To: 0700

3. Objective(s):

Management Objectives

- Provide for emergency personnel and public safety at all times by ensuring hazards and risks are identified, communicated and mitigated through the hazard risk assesment process.
- Protect property, improvements, and infrastructure.
- Ensure an appropriate evacuation and repopulation plan is in place and communicated.
- Foster and strengthen relationships by recognizing the needs of all unified, assisting and cooperating agencies.
- Accurately track costs and provide fiscal accountability while ensuring the needs of the incident are met.
- Ensure timely and accurate information is coordinated and provided to the public and cooperators.

Control Objectives

- Keep the fire North of the Pacific Ocean
- Keep the fire South of Highway 118
- Keep the fire East of South Reino Road & Sycamore Canyon Road
- Keep the fire West of Topanga Canyon Boulevard

General Situational Awareness:

Steep and rugged terrain, critically dry and receptive fuel beds, active area for fire history and drought stressed trees.

The fire area has a significant history for firefighter entrapments and injuries.

5. Site Safety Plan Required? Yes No

Approved Site Safety Plan(s) Located at:

6. Incident Action Plan

<input checked="" type="checkbox"/> ICS 203	<input checked="" type="checkbox"/> ICS 215A	<input type="checkbox"/> Phone List	<input type="checkbox"/> Fire Suppression Repair Plan
<input checked="" type="checkbox"/> ICS 204	<input checked="" type="checkbox"/> ICS 220	<input checked="" type="checkbox"/> Training Message	<input type="checkbox"/>
<input checked="" type="checkbox"/> ICS 205	<input checked="" type="checkbox"/> Incident Map	<input checked="" type="checkbox"/> Travel Map	<input type="checkbox"/>
<input checked="" type="checkbox"/> ICS 206	<input checked="" type="checkbox"/> Weather Forecast	<input checked="" type="checkbox"/> Demob Plan	<input type="checkbox"/>
<input checked="" type="checkbox"/> ICS 208	<input type="checkbox"/> Fire Behavior	<input checked="" type="checkbox"/> Finance Message	<input checked="" type="checkbox"/> ICS 214

7. Prepared By: Griffis / Yanagisawa	Position/Title: PSC	Signature:
8. Approved by Incident Commander:	Mike Parkes	Signature:

ORGANIZATION ASSIGNMENT LIST (ICS 203)

1. Incident Name: Woolsey		2. Operational Period: Date From: 11/16/2018 Time From: 0700		Date To: 11/17/2018 Time To: 0700	
3. Incident Commander(s) and Command Staff:			7. Operation Section:		
IC/UC's	Parkes / Myers / Estrada		Operations	Davis / Cook (VNC: Branch VI) / Inman (LAC: Branch I)	
	Watkins / Richardson / Marks		Deputy Operations	Olivarria / Shea (VNC) / Alkonis (LAC)	
	McNeil / Von Tillow / Murray				
Safety Officer	McNamara / Lawson (T) / Balagid		Night Ops	Davis	
Information Officer	Jeff Laruso		Staging Area		
Liaison Officer	Jones (T) / Davis / Jared / Lewis (T) / Garcia (T) / Haines / Shy (T) / Klar		Branch	I	C.Bogan / A.Ramirez(T)(12-hour)
4. Agency/Organization Representatives:			Division/Group	A/B	M.Martinez
Agency/Organization	Name		Division/Group	C/F	M.Lipson
NPS	Derrek Hartman		Division/Group	J	M.Halverson(12-hour) / C.Rash(T)
CDCR	Lt. T. Eilers		Division/Group	M	J.Gray / B.Porrazzo(T)
Fish & Game	JC Healy		Branch	VI	A.Turner / F.Burris (12-hour) / Beery (T)
Public Health	Mike Rogers / Pablo Valdez		Division/Group	N	M.Juarez / A.Widling(T)
LAFD	Corey Rose		Division/Group	P	R.Oatman / C.Smith
VC Animal Control	Ryan Bay		Division/Group	Q	R.Decamp / J.Potter(T)
CAL OES	David Stone		Division/Group	S/T/V/X	C.Tate
American Red Cross	Cary Vanaulsdall		Branch		
LA County CEO OEM	Anthony Araelian		Division/Group		
SCE Supervisor	Dan Face / Scott Brown		Division/Group		
USFS	Michael Strawhun		Division/Group		
USFS	Dave Valencia		Branch		
LA Animal Control	Cesar Chavez		Division/Group	Suppression Repair	A.Frese
CHP	Kevin Kurker		Division/Group	LA County Woolsey Support	P.Errett / T.Aronson(T)
CA State Parks	Jack Futoran		Division/Group	Freedom	J.Davis(T)
CCC	Hector Garcia		Branch		
			Division/Group		
			Division/Group		
5. Planning Section:			Division/Group		
Chief	Anale Burlew / Mitch Diehl		Branch		
Deputy	Sean Griffis / Al Yanagisawa		Division/Group		
Resource Unit	Wood / McCarroll / Padilla		Division/Group		
Situation Unit	Jim Day / John Hamer		Division/Group		
Documentation Unit	Wally Collins		Branch		
Demobilization Unit	Arturo Mota / Greg Barnhart (t)		Division/Group		
GISS	Matt Turner / Ed Lamas		Division/Group		
FBAN	Troy Velin		Staging Area		
IMET	Rich Thompson		Division/Group		
Training Tech Spec	Cisneros / Soiza / McMillon		Air Operations Branch		Director: O'Hara / Idol (T)
			Air Support Group Supervisor		Magana
			Air Tactical Group Supervisor		Haskins / McGough
6. Logistics Section			Helibase Manager		
Chief	Reynolds / Robbins / Takeshita				
Deputy	Williams / Whitney		8. Finance/Administration Section:		
Supply Unit	Josh Randall		Chief	Jack Franklin	
Facilities Unit	Brian Pottenger		Time Unit	Suzi Cain	
Ground Support Unit	Tim Fitzgerald		Procurement Unit	Andre Schmidt / James Lopez	
Communications Unit	Ken Parker		Comp/Claims Unit	Bud Sullins	
Medical Unit	Josh Staley		Cost Unit	Patrick O'Dell	
Ordering Unit	Mike Worford / Craig Zimmerman				
Prepared By: Name: Griffis / Yanagisawa		PSC		Signature: 	
ICS 203		Date/Time: 11/15/2018 2300 hours		NIMS IAP	



INCIDENT Weather Forecast



FORECAST NO: 7 **NAME OF FIRE:** Woolsey

PREDICTION FOR: 24 hour **SHIFT** **UNIT:** VNC/CalFire

SHIFT DATE: 11/16/18-11/17/18 (0700-0700) **SIGNED:**

[Signature]
Rich Thompson
Incident Meteorologist

TIME AND DATE
FORECAST ISSUED: 11/15/18 @ 1900

WEATHER DISCUSSION: Conditions will continue to moderate across the incident through the operational period. Weak onshore flow will prevail this afternoon and evening with light and variable flow tonight. So, there will be some southwesterly/upcanyon winds developing this afternoon with gusts between 15 and 20 MPH possible in some of the windier canyons. With the onshore flow, afternoon temperatures will be a bit cooler. Minimum relative humidity this afternoon will be higher, generally in the teens. Humidity recovery tonight will be poor across the ridges and upper slopes, but moderate to good at lower elevations

For Saturday, the cool and moist onshore flow will continue with typical diurnal winds across the incident. On Sunday and continuing through Tuesday, weak offshore flow will once again develop across the area. Winds will turn weak north to northeast, but remain well below previous wind speeds experienced on the incident. However, the offshore flow will bring warmer and drier conditions.

Further out into the second half of next week, there is the possibility of some rain developing.

WEATHER FORECAST:

WEATHER: Partly cloudy.
TEMPERATURES: Max: 70-76.
Min: 44-52.
HUMIDITY: Min: 12-22%.
Max: Below 1500 feet: 55-75%.
Above 1500 feet: 20-30%.


20 FT WINDS:
RIDGETOP - 0700-1100: Northeast 5-10 MPH Gust 15 MPH.
1100-2000: Southwest to west 5-10 MPH Gust 15 MPH.
2000-0700: Variable 4-8 MPH.
SLOPE/VALLEY - 0700-1100: Variable/upslope 4-8 MPH.
1100-2000: Southwest/upcanyon 6-12 MPH Gust 20 MPH.
2000-0700: Downslope/downvalley 2-5 MPH Gust 8 MPH.

EXTENDED FORECAST:

Saturday: Onshore flow will continue across the incident, bringing cooler temperatures and the possibility of some coastal stratus and fog. Relative humidity will be higher during the daytime with good overnight recovery. Typical diurnal winds will prevail with southwest/upcanyon winds in the afternoon and evening hours.

Sunday-Tuesday: Weak offshore flow is expected during this period. There will be some locally gusty north to northeast winds, but, at this time, winds are expected to be weak (definitely much weaker than previously experienced on the incident). However, the offshore flow will bring warmer temperatures and lower relative humidity. So, elevated fire weather conditions will be possible, especially Monday/Tuesday.

FIRE BEHAVIOR FORECAST

FORECAST NUMBER: 7	TYPE OF FIRE: Wildland Fire
FIRE NAME: Woolsey	OPERATIONAL PERIOD: 24hr 11/16 (0700-0700)
DATE ISSUED: 11/15	TIME ISSUED: 2100
UNIT: VNC/LAC	SIGNED: //Troy Velin// 

INPUTS

WEATHER SUMMARY

- On shore winds return to the area. Still dry.
- See attached Incident Weather Forecast in IAP

OUTPUTS

FIRE BEHAVIOR

GENERAL:

Fuels in the area consist of cured annual and coastal grasses and coastal chaparral and sage. Rains in early October did not have a lasting effect and fuels are critically dry. The Topography is steep, broken and drainages are predominantly arranged in alignment with critical winds.

The areas South of Hwy 101, East of Hwy 23 and West of Las Virgenes have not burned since the late 1970's. Fuels were dense and heavy. Mop up will continue to pose challenges to firefighters.

Local Thresholds – Combinations of any of the following factors can greatly increase fire behavior in the Santa Monica Mountains.

- 20' Wind speeds over 30 MPH
- RH less than 20%
- Burning index above 77

Local Thresholds – Combinations that lead to fuel moisture recovery that decreases fire behavior in the Santa Monica Mountains.

- RH > than 60% for 6 hours or more for at least 2 days in a row.
- Eye level winds =/< 8 mph

Forecasted Indices for Fire Area

Area	Fuels	DFM (10hr)	LFM	BI
Santa Monica Mts (S of Hwy 101)	Chaparral	5%	59%	83 (Critical is 94)

SPECIFIC:

Branch I, V, VII, VII, IX, X

No growth expected, monitor for hot spots.

Branch III/IV

Hot rolling material will continue to be a threat in this area. Monitor for rollout and hot spots.

Branch VI

The fire burned in relatively light fuels, with little residency time. Monitor for rollout near underslung ling.

AIR OPERATIONS:

Generally clear. Decreasing off shore flow will allow smoke to return to the area.

SAFETY

Smoldering fires in deceptively light fuels can change rapidly with decreasing RH or increasing wind. Monitor for fire weakened trees and compromised infrastructure.



Woolsey/Hill Incident Safety Message

November 16, 2018

Everyone is a Safety Officer



INCIDENT: Woolsey	DATE: 11-16-18	TIME: 0700- 0700
-------------------	----------------	------------------

**MAJOR HAZARDS and RISKS: EXTREME FIRE BEHAVIOR – STEEP and ROCKY TERRAIN – NARROW ROADWAYS to FREEWAYS – BLOWING and ROLLING MATERIALS
ALL PPE – ALL the TIME – On the FIRELINE – NO EXCEPTION!**

FIRE ORDER of the DAY – POST LOOKOUTS WHEN THERE IS POSSIBLE DANGER

This fire has demonstrated RAPID RATES OF SPREAD. “Situational Awareness” at all Times.

Do Not become Complacent in your work assignments.

Identify Travel Routes in Division/Branches with Infrastructure Damage. As your position changes insure you identify new safety zones and escape routes.

Perform your Risk Assessment BEFORE engaging and identify decision points for DISENGAGING. IRPG Page 1


Identify Safe work areas around Utility repairs. Identify Hazards of Repairs in Divisions/Branches.

Provide for frequent rest breaks and adequate hydration. Monitor yourself and those around you for heat related illnesses. DON'T LET THE TEMPERATURE FOOL YOU!

Drive with caution on narrow dusty roads and when in neighborhoods. Remember drive defensively!

Document all tailgate safety briefings on your 214's (to include subject matter) for each operational period

Watch Out Situation of the Day



5. UNINFORMED ON STRATEGY, TACTICS AND HAZARDS

Escape Route/Safety Zone Checklist

Escape Routes:

- *More than one escape route
- *Scouted – soils, vegetation, slope
- *Timed – slowest person, fatigue, dozer speed
- *Marked – flagged for day and night use

Safety Zone:

- *Survivable without a shelter
- *Natural – clean burn, water, bare soil/rock
- *Manmade – constructed sites, roads
- *Scouted for size and hazards
- *Close enough considering escape time needed

Remember and Follow:

- *The 10 Standard Fire Orders
- *The 18 Situations That Shout Watch Out
- *The Common Denominators of Fire Behavior on Tragedy Fires
- *The Downhill Line Construction Guidelines

INCIDENT SAFETY ANALYSIS

WOOLSEY FIRE

DIV	HAZARDS	MITIGATIONS	
All	Fire Behavior	<ul style="list-style-type: none"> • LCES • Risk Assessment IRPG 	
All	Steep Terrain & Rolling Debris	<ul style="list-style-type: none"> • Maintain 8'-10' spacing when working & walking. • Don't work above any personnel • Be aware of travel times to Safety Zones 	
All	Fatigue Management	<ul style="list-style-type: none"> • Get adequate rest.....follow the 2:1 work/rest guidelines • Get proper hydration & nourishment, take frequent breaks on fireline 	
All	Communication	<ul style="list-style-type: none"> • Use human repeaters when necessary • Review radio communication plan prior to committing resources 	
All	Driving & Traffic	<ul style="list-style-type: none"> • Use spotters and honk horn when backing • Always use headlights and seatbelts • Use chock blocks, emergency brakes, and turn wheels in high bank • Areas are being repopulated, expect residents to be on the roads 	
All	Infrastructure Damage	<ul style="list-style-type: none"> • Identify travel routes in Division/Branches during repairs • Identify hazards in Divisions/Branches • Maintain egress to Safety Zone 	
All	Utilities Repair	<ul style="list-style-type: none"> • Mark Safe Work areas around Utility Repairs • Identify Hazards of repairs in Divisions/Branches • Maintain egress to Safety Zone 	
All	Air Ops	<ul style="list-style-type: none"> • Communications • Leave area for VLATS when needed • ID Drop Areas 	
All	Power Lines	<ul style="list-style-type: none"> • Treat All Power Lines Down as "LIVE" • Mark areas with Caution Tape when possible • Notify Branch/Division of locations 	
All	Complacency	<ul style="list-style-type: none"> • Expect the unexpected • Monitor each other 	
All	Mechanized Equipment	<ul style="list-style-type: none"> • Create positive communication with operator, hand, radio, etc • Always work 100' or greater from dozer, depending on vegetation height • Know Capability of Dozer 	
All	Structure Overhaul	<ul style="list-style-type: none"> • Wear appropriate PPE to include respiratory protection as needed • Wear eye protection when appropriate 	
INCIDENT NAME <b style="color: red;">WOOLSEY FIRE		DATE & TIME PREPARED 11/15/2018 1600	OPERATIONAL PERIOD 11/16/2018 – 0700-0700

Prepared by Safety Officer: Dan McNamara SOF1, Jeremy Lawson SOF1 T, Richard Baligad SOFR



ASSIGNMENT LIST (ICS 204)

CONTROLLED UNCLASSIFIED
INFORMATION/BASIC

1. Incident Name: <p style="text-align: center;">Woolsey</p>	2. Operational Period: Date From: 11/16/18 Date To: 11/17/18 Time From: 0700 Time To: 0700	3. Branch: I Div/Group: A/B Alpha Page 1 of 1					
4. Operations Personnel: Operations Section Chief: Davis / Cook (VNC: Branch VI) / Inman (LAC: Branch I) Night Ops: Davis Branch Director: C.Bogan / A.Ramirez(T)(12-hour) Branch Safety: P. Selegue Division/Group Supervisor: M.Martinez							
5. Resources Assigned: ** Resources Below in Bold are 12 Hour **		Reporting Location, Special Equipment, Remarks, Notes, and Information					
Resource Identifier	Leader	Personnel	Request #	Time	Location		
STA LAC 1109A	Mayfield, William	21	E-118	0700-0700	DP 1-4		
T/F OES TX TF11	Holloway, Cody	23	E-734	0700-1900	DP 1-4		
W/T PVT E-343 DOUBLE R	Vieyra, Rich	2	E-343	0700-0700	DP 1-4		
6. Work Assignments: Pull hoselays where no longer needed. Backhaul trash and excess supplies. Mop up and patrol. Maintain positive interaction with the public and assist as needed.							
7. Special Instructions: 							
8. Communications Radio information needed for this assignment:							
Name	Ch	Function	Rx Freq	Rx Tone	Tx Freq	Tx Tone	Notes
LAC V4	2	COMMAND	152.5700N	151.4	157.8300N	151.4	LA CO V4
CDF T26	3	TACTICAL	159.2925N	192.8	159.2925N	192.8	
CDF T16	14	A/G TAC	159.2850N	192.8	159.2850N	192.8	AIR TO GROUND TAC
CALCORD	15	MEDICAL	156.0750N	156.7	156.0750N	156.7	MEDICAL COORDINATION
AIR GUARD	16	EMERGENCY	168.6250N		168.6250N	110.9	EMERGENCY - TONE 1
9. Prepared by: Name: Wood / McCarroll / Padilla Pos/Title: RESL							
Signature:					Personnel Count: 46		

ASSIGNMENT LIST (ICS 204)

CONTROLLED UNCLASSIFIED
INFORMATION//BASIC

1. Incident Name: <p style="text-align: center;">Woolsey</p>	2. Operational Period: Date From: 11/16/18 Date To: 11/17/18 Time From: 0700 Time To: 0700	3. Branch: I Div/Group: C/F Charlie Page 1 of 1					
4. Operations Personnel: <p style="text-align: center;">Davis / Cook (VNC: Branch VI) / Inman (LAC: Branch I) Night</p> Operations Section Chief: Ops: Davis Branch Director: C.Bogan / A.Ramirez(T)(12-hour) Branch Safety: P. Selegue Division/Group Supervisor: M.Lipson							
5. Resources Assigned:	** Resources Below in Bold are 12 Hour **	Reporting Location, Special Equipment, Remarks, Notes, and Information Time Location					
Resource Identifier	Leader	Personnel	Request #				
STA LAC 1120A	Espy, Trey	21	E-119	0700-0700	DP 3-4		
STC XSL 1474C	Harris, Randy	20	E-62	0700-0700	DP 3-4		
STE OES WA ST 4	Sylvester, Johnnie	21	E-621	0700-1900	DP 3-4		
T/F OES WA TF1	Hotchkiss, Erik	18	E-619	0700-1900	DP 3-4		
STG LAC 1179G	Litz, Kristian	33	C-15	0700-1900	DP 3-4		
W/T PVT E-52 WEYRICK	Coon, Steven	2	E-52	0700-0700	DP 3-4		
SOFR DIAZ O-559	Diaz, Rudy	1	O-559	0700-0700	DP 3-4		
FEMP COLEY O-364	Coley, Michael J	1	O-364	0700-0700	DP 3-4		
FEMT BOGLE O-328	Bogle, Jeff William	1	O-328	0700-0700	DP 3-4		
6. Work Assignments: Hold fire within current control line. Pull hoselays where no longer needed. Backhaul trash and excess supplies. Maintain positive interaction with the public and assist as needed.							
7. Special Instructions: Work with READs for suppression repair.							
8. Communications Radio information needed for this assignment:							
Name	Ch	Function	Rx Freq	Rx Tone	Tx Freq	Tx Tone	Notes
LAC V4	2	COMMAND	152.5700N	151.4	157.8300N	151.4	LA CO V4
CDF T27	4	TACTICAL	159.3075N	192.8	159.3075N	192.8	
CDF T16	14	A/G TAC	159.2850N	192.8	159.2850N	192.8	AIR TO GROUND TAC
CALCORD	15	MEDICAL	156.0750N	156.7	156.0750N	156.7	MEDICAL COORDINATION
AIR GUARD	16	EMERGENCY	168.6250N		168.6250N	110.9	EMERGENCY - TONE 1
9. Prepared by: Name: Wood / McCarroll / Padilla		Pos/Title: RESL		Signature:			
ICS 204	Date/Time: 11/15/2018 2200			Personnel Count: 118			

ASSIGNMENT LIST (ICS 204)

CONTROLLED UNCLASSIFIED
INFORMATION//BASIC

1. Incident Name: <p style="text-align: center;">Woolsey</p>	2. Operational Period: Date From: 11/16/18 Date To: 11/17/18 Time From: 0700 Time To: 0700	3. Branch: I Div/Group: J <p style="text-align: center;">Juliet</p> <p style="text-align: center;">Page 1 of 1</p>
---	---	--

4. Operations Personnel: Operations Section Chief: Davis / Cook (VNC: Branch VI) / Inman (LAC: Branch I) Night Ops: Davis Branch Director: C.Bogan / A.Ramirez(T)(12-hour) Branch Safety: P. Selegue Division/Group Supervisor: M.Halverson(12-hour) / C.Rash(T)	
---	--

5. Resources Assigned:				** Resources Below in Bold are 12 Hour **		Reporting Location, Special Equipment, Remarks, Notes, and Information	
Resource Identifier	Leader	Personnel	Request #	Time	Location		
STA LAC 1139A	Berkuta, Nick	21	E-289	0700-1900	DP 5-4		
STF LAC 1144F	Evan, Brad	16	E-80	0700-0700	DP 5-4		
SOFR PRINS O-162	Prins, Trenton	1	O-162	0700-1900	DP 5-4		
SOFR LUCAS O-163	Lucas, Matthew	1	O-163	1900-0700	DP 5-4		
FEMP LOPEZ O-212	Lopez, Ryan J	1	O-212	0700-0700	DP 5-4		
FEMT DOLER O-207	Doler, Derek Christopher	1	O-207	0700-0700	DP 5-4		

6. Work Assignments:
 Mop up 300' in from control line.
 Perform Tactical Patrol around structures.
 Maintain positive interaction with the public and assist as needed.

7. Special Instructions:

8. Communications							
Radio information needed for this assignment:							
Name	Ch	Function	Rx Freq	Rx Tone	Tx Freq	Tx Tone	Notes
LAC V4	2	COMMAND	152.5700N	151.4	157.8300N	151.4	LA CO V4
CDF T29	6	TACTICAL	151.3475N	192.8	151.3475N	192.8	
CDF T16	14	A/G TAC	159.2850N	192.8	159.2850N	192.8	AIR TO GROUND TAC
CALCORD	15	MEDICAL	156.0750N	156.7	156.0750N	156.7	MEDICAL COORDINATION
AIR GUARD	16	EMERGENCY	168.6250N		168.6250N	110.9	EMERGENCY - TONE 1

9. Prepared by: Name: Wood / McCarroll / Padilla	Pos/Title: RESL	Signature:
ICS 204	Date/Time: 11/15/2018 2200	Personnel Count: 41

ASSIGNMENT LIST (ICS 204)

CONTROLLED UNCLASSIFIED
INFORMATION//BASIC

1. Incident Name: <p style="text-align: center;">Woolsey</p>		2. Operational Period: Date From: 11/16/18 Date To: 11/17/18 Time From: 0700 Time To: 0700		3. Branch: I Div/Group: M Mike Page 1 of 1			
4. Operations Personnel: Operations Section Chief: Davis / Cook (VNC: Branch VI) / Inman (LAC: Branch I) Night Ops: Davis Branch Director: C.Bogan / A.Ramirez(T)(12-hour) Branch Safety: P. Selegue Division/Group Supervisor: J.Gray / B.Porrazzo(T)							
5. Resources Assigned: ** Resources Below in Bold are 12 Hour **							
Resource Identifier		Leader	Personnel	Request #	Reporting Location, Special Equipment, Remarks, Notes, and Information Time Location		
STA LAC 1130A		Brookhsyer, Mitch	22	E-122	0700-1900	DP 5-6	
STA LAC 1131A		Gomez, Jose	21	E-74	0700-0700	DP 5-6	
STC RRU 9310C		Tovar, Richard	17	E-693	0700-0700	DP 5-6	
STC BDU 9350C		Thogmartin, Travis	18	E-199	0700-0700	DP 5-6	
6. Work Assignments: Mop up 300' in from control line. Hold fire within current control line. Maintain positive interaction with the public and assist as needed.							
7. Special Instructions: 							
8. Communications Radio information needed for this assignment:							
Name	Ch	Function	Rx Freq	Rx Tone	Tx Freq	Tx Tone	Notes
LAC V4	2	COMMAND	152.5700N	151.4	157.8300N	151.4	LA CO V4
CDF T29	6	TACTICAL	151.3475N	192.8	151.3475N	192.8	
CDF T16	14	A/G TAC	159.2850N	192.8	159.2850N	192.8	AIR TO GROUND TAC
CALCORD	15	MEDICAL	156.0750N	156.7	156.0750N	156.7	MEDICAL COORDINATION
AIR GUARD	16	EMERGENCY	168.6250N		168.6250N	110.9	EMERGENCY - TONE 1
9. Prepared by: Name: Wood / McCarroll / Padilla Pos/Title: RESL Signature:							
ICS 204	Date/Time: 11/15/2018 2200			Personnel Count: 78			

ASSIGNMENT LIST (ICS 204)

CONTROLLED UNCLASSIFIED
INFORMATION/BASIC

1. Incident Name: <p style="text-align: center;">Woolsey</p>		2. Operational Period: Date From: 11/16/18 Date To: 11/17/18 Time From: 0700 Time To: 0700			3. Branch: VI Div/Group: N November Page 1 of 2		
4. Operations Personnel: Operations Section Chief: Davis / Cook (VNC: Branch VI) / Inman (LAC: Branch I) Night Ops: Davis Branch Director: A.Turner / F.Burris (12-hour) / Beery (T) Division/Group Supervisor: M.Juarez / A.Widling(T)							
5. Resources Assigned:		** Resources Below in Bold are 12 Hour **			Reporting Location, Special Equipment, Remarks, Notes, and Information		
Resource Identifier	Leader	Personnel	Request #	Time	Location		
STC LFD 1880C	Dameron, Brian L	22	E-214	0700-0700	DP 6-4		
STC MVU 9331C	Kremensky, John P	14	E-687	0700-0700	DP 6-4		
STC MVU 9332C	Marugg, Ernest L	20	E-309	0700-0700	DP 6-4		
STC SLU 9341C	Ryan, Jesse	19	E-692	0700-0700	DP 6-4		
T/F OES TX TF10-F	Dale, Martin	21	E-727	0700-1900	DP 6-4		
T/F OES ID TF1	Gammel, Terry	16	E-624	0700-0700	DP 6-4		
STG RRU 9313G	Morrison II, David	33	C-145	0700-0700	DP 6-4		
STG SLU 9342G	Mumford, Dane	33	C-148	0700-0700	DP 6-4		
STG TCU 9446G	Seidel, Brent	33	C-151	0700-0700	DP 6-4		
STG LAC 1176G	Hunter, Chad	33	C-17	0700-1900	DP 6-4		
STG LAC 1178G	Hernandez, David	33	C-18	0700-1900	DP 6-4		
STG LAC 1183G	Velazquez	33	C-16	0700-1900	DP 6-4		
STG LAC 1185G	Perez, Mark C	33	C-34	0700-1900	DP 6-4		
CRW LAC CREW 8	Garza, John	16	C-49	0700-1900	DP 6-4		
CRW LAC CREW 12	Hanson, Chris	16	C-50	0700-1900	DP 6-4		
CRW SLU Camarillo 21 (CCC)	Bourgault, Luke R	18	C-139	0700-0700	DP 6-4		
W/T PVT E-54 FIRELINE	Hurl	2	E-54	0700-0700	DP 6-4		
W/T PVT E-224 WOODS	Woods, Don	2	E-224	0700-0700	DP 6-4		
6. Work Assignments: Mop up 300' in from control line. Perform Tactical Patrol around structures. Maintain positive interaction with the public and assist as needed.							
7. Special Instructions:							
8. Communications Radio information needed for this assignment:							
Name	Ch	Function	Rx Freq	Rx Tone	Tx Freq	Tx Tone	Notes
VNC C8	1	COMMAND	155.9850N	186.2	154.7250N	186.2	VENTURA CO CMD 8
CDF T30	7	TACTICAL	151.3925N	192.8	151.3925N	192.8	
CDF T16	14	A/G TAC	159.2850N	192.8	159.2850N	192.8	AIR TO GROUND TAC
CALCORD	15	MEDICAL	156.0750N	156.7	156.0750N	156.7	MEDICAL COORDINATION
AIR GUARD	16	EMERGENCY	168.6250N		168.6250N	110.9	EMERGENCY - TONE 1
9. Prepared by: Name:		Wood / McCarroll / Padilla		Pos/Title: RESL		Signature:	
ICS 204	Date/Time: 11/15/2018 2200			Personnel Count: 397			


ASSIGNMENT LIST (ICS 204)

CONTROLLED UNCLASSIFIED
INFORMATION//BASIC

1. Incident Name: <p style="text-align: center;">Woolsey</p>		2. Operational Period: Date From: 11/16/18 Date To: 11/17/18 Time From: 0700 Time To: 0700			3. Branch: VI Div/Group: P Papa Page 1 of 2		
4. Operations Personnel: Operations Section Chief: Davis / Cook (VNC: Branch VI) / Inman (LAC: Branch I) Night Ops: Davis Branch Director: A.Turner / F.Burris (12-hour) / Beery (T) Division/Group Supervisor: R.Oatman / C.Smith							
5. Resources Assigned:		** Resources Below in Bold are 12 Hour **			Reporting Location, Special Equipment, Remarks, Notes, and Information Time Location		
Resource Identifier	Leader	Personnel	Request #				
STA XLG 1362A	Rappaport, Robert	21	E-112	0700-0700	DP 6-8		
T/F OES UT TF3	Lafontaine, Ryan	22	E-625	0700-0700	DP 6-8		
T/F OES WA TF6	Drake, Nathan	22	E-617	0700-0700	DP 6-8		
STG MVU 9336G	De Viso, Danny	33	C-147	0700-0700	DP 6-8		
STG BDU 9355G	Silva, Jeff	33	C-36	0700-0700	DP 6-8		
STG MMU 9425G	Meadows, Stephen B	31	C-7	0700-0700	DP 6-8		
STG LAC 1181G	Riley, Brian J	31	C-13	0700-1900	DP 6-8		
STG LAC 1182G	Garcia, Rick	33	C-14	0700-1500	DP 6-8		
CRW LAC CREW 2	Gaylord	16	C-35	0700-1500	DP 6-8		
CRW LAC CREW 9	Ane, Lance	16	C-51	0700-1500	DP 6-8		
CRW VNC C11	Myers, Bob	17	C-82	0700-1900	DP 6-8		
CRW VNC C12	Cleary, Nicholas	19	C-83	0700-1900	DP 6-8		
STL VNC 1592L	Hildalgo, Jimmy	1	E-218	0700-0700	DP 6-8		
W/T PVT E-147 J & M	Duncan, Jack	2	E-147	0700-0700	DP 6-8		
W/T PVT E-223 NABORS	Nabors, Duane	2	E-223	0700-0700	DP 6-8		
SOF2 PLYMALE O-96	Plymale, Thomas A	1	O-96	0700-0700	DP 6-8		
FEMP WILCOX O-657	Wilcox, Scott	1	O-657	0700-0700	DP 6-8		
FEMT SMITH O-117	Smith, Brandon	1	O-117	0700-0700	DP 6-8		
6. Work Assignments: Mop up 300' in from control line. Construct and improve direct control line as needed. Maintain positive interaction with the public and assist as needed.							
7. Special Instructions: LAC 1182G, LAC Crew 2 and LAC Crew 9 In camp by 1500 for demob.							
8. Communications Radio information needed for this assignment:							
Name	Ch	Function	Rx Freq	Rx Tone	Tx Freq	Tx Tone	Notes
VNC C8	1	COMMAND	155.9850N	186.2	154.7250N	186.2	VENTURA CO CMD 8
CDF T34	10	TACTICAL	151.4675N	192.8	151.4675N	192.8	
CDF T16	14	A/G TAC	159.2850N	192.8	159.2850N	192.8	AIR TO GROUND TAC
CALCORD	15	MEDICAL	156.0750N	156.7	156.0750N	156.7	MEDICAL COORDINATION
AIR GUARD	16	EMERGENCY	168.6250N		168.6250N	170.9	EMERGENCY - TONE 1
9. Prepared by: Name:		Wood / McCarroll / Padilla		Pos/Title: RESL		Signature:	
ICS 204	Date/Time: 11/15/2018 2200			Personnel Count: 302			


ASSIGNMENT LIST (ICS 204)

CONTROLLED UNCLASSIFIED
INFORMATION//BASIC

1. Incident Name: Woolsey		2. Operational Period: Date From: 11/16/18 Date To: 11/17/18 Time From: 0700 Time To: 0700			3. Branch: VI Div/Group: S/T/V/X Sierra Page 1 of 1		
4. Operations Personnel: Operations Section Chief: Davis / Cook (VNC: Branch VI) / Inman (LAC: Branch I) Night Ops: Davis Branch Director: A.Turner / F.Burris (12-hour) / Beery (T) Division/Group Supervisor: C.Tate							
5. Resources Assigned: ** Resources Below in Bold are 12 Hour **							
Resource Identifier	Leader	Personnel	Request #	Reporting Location, Special Equipment, Remarks, Notes, and Information Time Location			
STA VNC 1582A	Preston, Daniel H	17	E-457	0700-1900	DP 8-2		
STA XCC 2025A	Goetsch, Lon G	16	E-25	0700-0700	DP 8-2		
STE OES WA ST 1	Dobson, Anthony (T)	22	E-616	0700-1900	DP 8-2		
T/F OES MT TF 2	Williams, Craig Douglas	18	E-661	0700-0700	DP 8-2		
T/F OES MT TF4	Brown, Jeff	13	E-662	0700-1900	DP 8-2		
T/F OES UT TF1	Dern, Dustin	25	E-627	0700-0700	DP 8-2		
6. Work Assignments: Hold fire within current control line. Mop up 300' in from control line. Maintain positive interaction with the public and assist as needed.							
7. Special Instructions:							
8. Communications Radio information needed for this assignment:							
Name	Ch	Function	Rx Freq	Rx Tone	Tx Freq	Tx Tone	Notes
VNC C8	1	COMMAND	155.9850N	186.2	154.7250N	186.2	VENTURA CO CMD 8
CDF T32	9	TACTICAL	151.2425N	192.8	151.2425N	192.8	
CDF T16	14	A/G TAC	159.2850N	192.8	159.2850N	192.8	AIR TO GROUND TAC
CALCORD	15	MEDICAL	156.0750N	156.7	156.0750N	156.7	MEDICAL COORDINATION
AIR GUARD	16	EMERGENCY	168.6250N		168.6250N	110.9	EMERGENCY - TONE 1
9. Prepared by: Name: Wood / McCarroll / Padilla		Pos/Title: RESL		Signature: 			
ICS 204	Date/Time: 11/15/2018 2200		Personnel Count: 111				

ASSIGNMENT LIST (ICS 204)

CONTROLLED UNCLASSIFIED
INFORMATION//BASIC

1. Incident Name: <p style="text-align: center;">Woolsey</p>		2. Operational Period: Date From: 11/16/18 Date To: 11/17/18 Time From: 0700 Time To: 0700			3. Branch: Div/Group: LA County Woolsey Support Page 1 of 1		
4. Operations Personnel: Operations Section Chief: Davis / Cook (VNC: Branch VI) / Inman (LAC: Branch I) Night Ops: Davis Branch Director: Division/Group Supervisor: P.Errett / T.Aronson(T)							
5. Resources Assigned:		** Resources Below in Bold are 12 Hour **			Reporting Location, Special Equipment, Remarks, Notes, and Information Time Location		
Resource Identifier	Leader	Personnel	Request #				
STA LAC 1132A	Aronson, Trent	21	E-75	0700-1900	ICP		
STA LAC 1134A	Bennett, Brian	26	E-73	0700-1900	ICP		
LA SO RADIO CAR				0700-1900	ICP		
LA SO RADIO CAR				0700-1900	ICP		
LA SO RADIO CAR				0700-1900	ICP		
LA SO RADIO CAR				0700-1900	ICP		
LAC JG 1				0700-1900	ICP		
LAC JG 2				0700-1900	ICP		
LAC LFG A3				0700-1900	ICP		
LAC LG 252				0700-1900	ICP		
6. Work Assignments: Monitor command frequencies. Maintain positive interaction with the public and assist as needed.							
7. Special Instructions:							
8. Communications Radio information needed for this assignment:							
Name	Ch	Function	Rx Freq	Rx Tone	Tx Freq	Tx Tone	Notes
VNC C8	1	COMMAND	155.9850N	186.2	154.7250N	186.2	VENTURA CO CMD 8
CDF T16	14	A/G TAC	159.2850N	192.8	159.2850N	192.8	AIR TO GROUND TAC
CALCORD	15	MEDICAL	156.0750N	156.7	156.0750N	156.7	MEDICAL COORDINATION
AIR GUARD	16	EMERGENCY	168.6250N		168.6250N	110.9	EMERGENCY - TONE 1
9. Prepared by: Name:		Wood / McCarroll / Padilla		Pos/Title: RESL		Signature: 	
ICS 204	Date/Time: 11/15/2018 2200			Personnel Count: 47			

ASSIGNMENT LIST (ICS 204)

CONTROLLED UNCLASSIFIED
INFORMATION//BASIC

1. Incident Name: <p style="text-align: center;">Woolsey</p>		2. Operational Period: Date From: 11/16/18 Date To: 11/17/18 Time From: 0700 Time To: 0700			3. Branch: Div/Group: Suppression Repair <p style="text-align: right;">Page 1 of 2</p>		
4. Operations Personnel: <p style="text-align: center;">Davis / Cook (VNC: Branch VI) / Inman (LAC: Branch I) Night</p> Operations Section Chief: Ops: Davis Branch Director: Division/Group Supervisor: A.Frese							
5. Resources Assigned:		** Resources Below in Bold are 12 Hour **			Reporting Location, Special Equipment, Remarks, Notes, and Information		
Resource Identifier	Leader	Personnel	Request #	Time	Location		
CRW WOOLSEY 1	R. Garcia			0700-1900	ICP		
DOZ PVT E-357 WELCH	Anderson, Rex	2	E-357	0700-1900	ICP		
DOZ PVT E-361 WILBER	Emery, Alton	2	E-361	0700-1900	ICP		
DOZ PVT E-364 RESTAD	Restad, Bruce	1	E-364	0700-1900	ICP		
DOZ PVT E-369 SIERRA GEN	Hauber, Chase	2	E-369	0700-1900	ICP		
DOZ PVT E-371 KRISMAN'S	Krisman, Tyler	2	E-371	0700-1900	ICP		
DOZ PVT E-380 CHRISTIAN	Christian, Brad	4	E-380	0700-1900	ICP		
STEN KETRING O-226	Ketring, Chris	1	O-226	0700-1900	ICP		
TFLD CONNOR O-225	Connor, David Michael	1	O-225	0700-1900	ICP		
TFLD (T) SENEVIRATNE O-360	Seneviratne, Dave	1	O-360	0700-1900	ICP		
HEQB HESKETH O-349	Hesketh, Joshua J	1	O-349	0700-1900	ICP		
HEQB EASTON O-350	Easton, Thomas H	1	O-350	0700-1900	ICP		
READ ALEGRIA O-463	Alegria, Nicholas	1	O-463	0700-1900	ICP		
READ HODGES	Hodges	1		0700-1900	ICP		
READ MOORE O-465	Moore, Trevor	1	O-465	0700-1900	ICP		
REAF SHERIDAN O-549	Sheridan	1	O-549	0700-1900	ICP		
REAF COX O-548	Cox	1	O-548	0700-1900	ICP		
REAF TEJADA	Tejada	1		0700-1900	ICP		
6. Work Assignments: Identify suppression repair needs. Identify sensitive archaeological and historic sites. Implement suppression repair plan. Maintain positive interaction with the public and assist as needed.							
7. Special Instructions: Avoid yellow and black flagged areas.							
8. Communications Radio information needed for this assignment:							
Name	Ch	Function	Rx Freq	Rx Tone	Tx Freq	Tx Tone	Notes
VNC C8	1	COMMAND	155.9850N	186.2	154.7250N	186.2	VENTURA CO CMD 8
VFIRE 23	12	TACTICAL	154.2950N	156.7	154.2950N	156.7	
CDF T16	14	A/G TAC	159.2850N	192.8	159.2850N	192.8	AIR TO GROUND TAC
CALCORD	15	MEDICAL	156.0750N	156.7	156.0750N	156.7	MEDICAL COORDINATION
AIR GUARD	16	EMERGENCY	168.6250N		168.6250N	110.9	EMERGENCY - TONE 1
9. Prepared by: Name:		Wood / McCarroll / Padilla		Pos/Title: RESL		Signature:	
ICS 204	Date/Time: 11/15/2018 2200			Personnel Count: 24			

ASSIGNMENT LIST (ICS 204)

CONTROLLED UNCLASSIFIED
INFORMATION//BASIC

1. Incident Name: <p style="text-align: center;">Woolsey</p>	2. Operational Period: Date From: 11/16/18 Date To: 11/17/18 Time From: 0700 Time To: 0700	3. Branch: Div/Group: Suppression Repair <p style="text-align: right;">Page 2 of 2</p>
---	---	--

4. Operations Personnel:
 Davis / Cook (VNC: Branch VI) / Inman (LAC: Branch I) **Night**
 Operations Section Chief: **Ops: Davis**
 Branch Director:
 Division/Group Supervisor: **A.Frese**

5. Resources Assigned:	** Resources Below in Bold are 12 Hour **			Reporting Location, Special Equipment, Remarks, Notes, and Information
Resource Identifier	Leader	Personnel	Request #	Time Location
FOBS CULLEN O-587	Cullen, Andrew M	1	O-587	0700-1900 ICP
FOBS (T) TAN O-589	Tan, Frederick Y	1	O-589	0700-1900 ICP
FOBS CONKLIN O-171	Conklin	1	O-171	0700-1900 ICP
FOBS FUNES O-673	Funes	1	O-673	0700-1900 ICP
ARCH RUZICKA O-471	Ruzicka, Denise	1	O-471	0700-1900 ICP
EXC				0700-1900 ICP

6. Work Assignments:
 Identify suppression repair needs.
 Identify sensitive archaeological and historic sites.
 Implement suppression repair plan.
 Maintain positive interaction with the public and assist as needed.

7. Special Instructions:
 Avoid yellow and black flagged areas.

8. Communications		Radio information needed for this assignment:					
Name	Ch	Function	Rx Freq	Rx Tone	Tx Freq	Tx Tone	Notes
VNC C8	1	COMMAND	155.9850N	186.2	154.7250N	186.2	VENTURA CO CMD 8
VFIRE 23	12	TACTICAL	154.2950N	156.7	154.2950N	156.7	
CDF T16	14	A/G TAC	159.2850N	192.8	159.2850N	192.8	AIR TO GROUND TAC
CALCORD	15	MEDICAL	156.0750N	156.7	156.0750N	156.7	MEDICAL COORDINATION
AIR GUARD	16	EMERGENCY	168.6250N		168.6250N	110.9	EMERGENCY - TONE 1

9. Prepared by: Name: Wood / McCarroll / Padilla Pos/Title: RESL	Signature:
ICS 204 Date/Time: 11/15/2018 2200	Personnel Count: 5

AIR OPERATIONS SUMMARY ICS-220

Incident Name / Number Woolsey / CA--WC-91023	Sunrise 624	Startup 654	Cutoff 1623	Sunset 1853	Time Prepared 1600	Date Prepared Thursday, November 15, 2018	Prepared By Sean O'Hara			
General Remarks, Safety Notes, Hazards, Air Operations Special Equipment, etc. TRACK ALL DIPSITE LOCATIONS / NUMBER OF DIPS / GALLONS TAKEN. TRACK ALL DROP LOCATIONS / NUMBER OF DROPS / GALLONS DROPPED ALL GPS DATA TO BE COLLECTED IN DEGREES, MINUTES, DECIMAL MINUTES FORMAT. AVOID Aerial Application of Retardant / Foam / Agent within 300' of Waterways, Bodies of Water, etc. If Retardant / Foam / Agent is Dropped Within These Areas Immediately Notify the AOB and Provide the Following Information: Lat / Long, Estimated Number of Gallons and a Map Detailing The Area. Only Access Helibase from Fire Station Rd. Near Station 50 code 1501#					Shutdown 1723		Operational Period - Date Friday November 16, 2018		Operational Period - Time 0700-0700	

Frequencies	TX	Tone	RX	Tone	AM / FM	Position	Name	Phone	Trainee	Phone
Command	see comm plan		see comm plan	186.2000	FM	AOBD	Sean O'Hara	530-448-2408	Brad Idol	805-338-4715
A/G CMD CDF T18	159.3450	192.8	159.3450	192.8	FM	ASGS	Gerry Magana	530-200-2511		
A/G TAC CDF T16	159.2850	192.8	159.2850	192.8	FM	HEBM	Niko Matseoli	704-489-2460		
Rotor Victor/TR	118.5750		118.5750		AM					
AIR TACTICS	169.1500		169.1500		FM					
Air/Air Briefing	125.1250		125.1250		AM	HICO	John Zuniga	209-304-3464		
TOLC	123.0250		123.0250		AM	HICO	Jim Gonzalez	619-607-8642		
DECK	163.1000		163.1000		FM	ATGS	Justin McGough	951-840-8155		
CALCORD - MEDICAL	156.0750	156.7	156.0750	156.7	FM					
AIRGUARD - Emergency Only	168.6250	110.9	168.6250		FM					

HELICOPTERS (Use page 2 if Needed)													
FAA #	Type	Make/Model	Helibase	Avail	Start	Remarks	FAA #	Type	Make/Model	Helibase	Avail	Start	Remarks
286	I	UH-60	Camarillo	0730	0630	Bucket, A-255	407GH	III	Bell 407	Camarillo	0730	0630	HICO, Recon, A-172
732	I	S64F	Camarillo	0730	0630	Tank, A-58	535	III	Bell 407	Camarillo	0730	0630	HICO, Recon, A-138
XFT	I	Kmax	Camarillo	0730	0630	Bucket, A-123	ZBH	III	206L	Camarillo	0730	0630	HICO, Recon, A-252
1CH	I	CH47	Camarillo	0730	0630	Tank, A-254							
3CH	I	CH47	Camarillo	0730	0630	Bucket, A-91							
792	I	S64	Camarillo	0730	0630	Tank, A-130							
793	I	S64	Camarillo	0730	0630	Tank, A-129							

FIXED WING (Use Page 2 if Needed)													
FAA #	Type	Make/Model	Base	Avail	Start	Remarks	FAA #	Type	Make/Model	Base	Avail	Start	Remarks
12	Air Tactical	AC690	San Bernardino	800	700	A-182							

ICS 205 - INCIDENT RADIO COMMUNICATIONS PLAN

1. Incident Name: Woolsey Incident Channels

2. Date/Time Prepared Date: 11/15/2018 Time: 1930

3. Operational Period: Date To: 11/17/18 Time To: 0700

4. Communications		Assigned To	Rx Freq	Rx Tone	Tx Freq	Tx Tone	Notes
Ch#	Function	Name					
1	COMMAND	VNC C8	155.9850N	186.2	154.7250N	186.2	VENTURA CO CMD 8
2	COMMAND	LAC V4	152.5700N	151.4	157.8300N	151.4	LA CO V4
3	TACTICAL	CDF T26	159.2925N	192.8	159.2925N	192.8	
4	TACTICAL	CDF T27	159.3075N	192.8	159.3075N	192.8	
5	TACTICAL	CDF T28	151.1825N	192.8	151.1825N	192.8	
6	TACTICAL	CDF T29	151.3475N	192.8	151.3475N	192.8	
7	TACTICAL	CDF T30	151.3925N	192.8	151.3925N	192.8	
8	TACTICAL	CDF T31	159.3825N	192.8	159.3825N	192.8	
9	TACTICAL	CDF T32	151.2425N	192.8	151.2425N	192.8	
10	TACTICAL	CDF T34	151.4675N	192.8	151.4675N	192.8	
11	TACTICAL	CDF T35	159.3225N	192.8	159.3225N	192.8	
12	TACTICAL	VFIRE 23	154.2950N	156.7	154.2950N	156.7	
13	A/G CMD	CDF T18	159.3450N	192.8	159.3450N	192.8	AIR TO GROUND CMD
14	A/G TAC	CDF T16	159.2850N	192.8	159.2850N	192.8	AIR TO GROUND TAC
15	MEDICAL	CALCORD	156.0750N	156.7	156.0750N	156.7	MEDICAL COORDINATION
16	EMERGENCY	AIR GUARD	168.6250N		168.6250N	110.9	EMERGENCY - TONE 1
17							
18							
19							
20	EMERGENCY	AIR GUARD	168.6250N		168.6250N	110.9	EMERGENCY - TONE 1

5. Special Instructions
All frequencies are ANALOG/NARROWBAND
Comm Unit Phone 805-384-2339

6. Prepared by (Communications Unit Leader): Name: Ken Parker
Signature: 
Date/Time: 11/15/18 1930

NIIMS IAP

MEDICAL PLAN ICS 206	1. INCIDENT NAME	2. DATE PREPARED	3. TIME PREPARED	4. OPERATIONAL PERIOD
	WOOLSEY INCIDENT	11/15/2018	1700	11/16-11/17, 0700-0700

5. INCIDENT MEDICAL AID STATIONS

MEDICAL AID STATIONS	LOCATION	PARAMEDICS	
		YES	NO
MERT	CDC SLEEPING AREA	RN	
MOUNTAIN MEDICS	NEAR MKU	RN	

6. TRANSPORTATION

A. AMBULANCE SERVICES

NAME	LOCATION	PHONE	PARAMEDICS	
			YES	NO
AMR 496, 497, 499	PCH (BR VI), HWY 101 (BR I)	COMMUNICATIONS	X	

B. AIR AMBULANCES


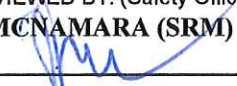
NAME	LOCATION	PARAMEDICS	
		YES	NO
VENTURA COPTER 6 (HOIST)	CAMARILLO AIRPORT	ALS	

7. HOSPITALS

NAME	ADDRESS	TRAVEL TIME		PHONE	HELIPAD		BURN CENTER	
		AIR	GRND		YES	NO	YES	NO
Los Robles Regional TRAUMA LEVEL 2	215 W Janss Rd, Thousand Oaks 34° 12.477'N, 118° 52.960'W	5 min	15 min	(805) 370-5901	X			X
Ventura County Med TRAUMA LEVEL 2	300 Hillmont Ave, Ventura 34° 16.635'N, 119° 15.211'W	10 min	20 min	(805) 652-6165	X			X
West Hills Hospital TRAUMA LEVEL 2	7300 Medical Center Dr., West Hills 34° 12.186'N, 118° 37.711'W	15 min	40 min	(818) 676-4999	X		X	
UCLA Medical Center TRAUMA LEVEL 1	757 Westwood Plaza Los Angeles 34° 04.00'N, 118° 26.77'W	20 min	60 min	(310) 208-5387	X			X

8. MEDICAL EMERGENCY PROCEDURES

<p><u>EMERGENCY FREQUENCY:</u> <u>"LINE EMERGENCY"</u></p> <p>Crew Supervisor will contact Division Supervisor with patient complaint/condition and location.</p> <ul style="list-style-type: none"> • Division/Group Supervisor contacts: <ol style="list-style-type: none"> 1. Closest EMS resource 2. Communications Unit • Communications Unit contacts: <ol style="list-style-type: none"> 1. Ground or Air ambulance as requested 2. Operations 3. Safety 4. Medical Unit • Division Supervisor or designee will serve as point of contact and run medical emergency on assigned channel. <ol style="list-style-type: none"> 1. A pre-assigned tactical frequency CALCORD should be used for IWI and only for duration of need. • Communications Unit will clear command channel for emergency traffic as needed and only for duration of need. <p><u>CAMP EMERGENCY:</u></p> <p>Contact Medical Unit with patient complaint/condition and location. Medical Staff will respond to stabilize incident:</p> <ul style="list-style-type: none"> • Medical Unit contacts: <ol style="list-style-type: none"> 1. Communications 2. Safety 3. Logistics 4. Operations 5. Crew Supervisor 6. Comps/Claims 	<p align="center"><u>INJURY REPORTING PROCEDURES</u></p> <p>CHIEF COMPLAINT _____ LOCATION OF PATIENT _____ POINT OF CONTACT _____ TRANSPORTATION REQUESTED BY: AIR ___ GROUND ___ POINT OF PICKUP _____ LAT _____ LONG _____ PATIENT UNIT ID _____ IS AN EMT/P WITH PATIENT: YES ___ NO ___ AGE _____ SEX: MALE ___ FEMALE ___</p> <p align="center">ALL EMERGENCIES---Secure the area and identify witnesses for later investigation. Keep an accurate log of events.</p> <p align="center">**IN CAMP EMERGENCIES** 805-384-2339</p>
--	---

ICS 206	9. PREPARED BY: (Medical Unit Leader)	10. REVIEWED BY: (Safety Officer)
	JOSIAH STALEY (SJS) 	DAN MCNAMARA (SRM) 

WOOLSEY FIRE

CA-VNC-091023

FINANCE MESSAGE

Finance / Admin Section

- Finance Section is located on trailer row
 - Please come by the Time Unit and start your and update your FC-33
 - Vendors please drop off your agreements to the Time Unit
 - Shift Tickets need to be completed by line supervisor, and turned in at the end of each shift
 - All injuries need to be reported to the COMP / CLAIMS Unit
 - All property Damage must be reported and documented
 - Please report any Vehicle Damage, this includes Rental Vehicles
 - Local Government please check in with OES
 - Federal Time: Timekeeper on site.
 - **OFF-SITE FEEDING IS NOT APPROVED**
 - Water usage report needs to be turned in daily to the COMP / CLAIMS Unit
-
- ***This fire is a under cost apportionment***
ALL DIVS, OPBD, STAM NEED TO DEBRIEF WITH THE COST APPORTIONMENT TEAM DAILY.
Cost apportionment is located on trailer row.

INCIDENT BILLING INFORMATION

CAL FIRE – SAN LUIS OBISPO UNIT

635 N. Santa Rosa

Index Code: 3013

E-fund Billing Code: 013815

WATER USAGE REPORT

DATE: 8/14/18 WORK LOCATION: DIV A REQUEST #: E-23

AGENCY or VENDOR NAME: CAL FIRE/AAA Water RESOURCE ID: WT51/C309

TURN IN TO COMP/CLAIMS DAILY

WATER SOURCE LOCATION Address, DP #, Lat-Long, etc.	Hydrant	Open source i.e. pond	Tank	Gallons Used	Property Owner and Contact Number if known **

**Please note if you made contact with property owner and their contact. (Use reverse side if needed.)

Additional Information: _____.

The intent of this document is to track, record and validate the amount of water used on a incident.
It is not intended to review the performance of equipment using the water on an incident.



PUBLIC INFORMATION SECTION



Incident Information Line: (805) 465-6650
Incident Media Line: (805) 669-6015

Email Updates (sign up):
www.tinyurl.com/2018woolsey

STATUS	
Incident Start Date: 11/08/2018	Incident Start Time: 2:30 PM
Cause: Under Investigation	Acres:
Containment:	Total Personnel:

MEDIA – The California State Penal Code Section 409.5(d) allows the news media to enter scenes of disaster, riot or civil disturbance. Properly identified members of the news media should not be restricted from entering locations specified within the code. However, this does not include crime scenes, private property and does not imply that the news media may interfere with incident operations while they are in the areas of concern. More information can be found [here](#).



CAL FIRE SOCIAL MEDIA POLICY – When assigned to a CAL FIRE incident, you will adhere to the CAL FIRE Social Media Policy, Section 0691. You can find further information about the CAL FIRE Social Media Policy [here](#).



PHOTOGRAPHS AND VIDEOS OF INCIDENT – We are in a new era of media. Media no longer means news/broadcast industry, but now refers to anyone that has the capability to shoot video, photographs and post them onto social media sites in a matter of minutes. Unfortunately, we have seen some instances of photographs or videos that have depicted unsafe, unprofessional or embarrassing circumstances which are a serious breach of ethics. When this happens, it reflects poorly on all that are attached to this incident. Posting an inappropriate video, photo or blog comment could expose oneself to unwanted ramifications. It may be unsafe to shoot photos or video and a firefighter who is concentrating on a camera loses their situational awareness.

The Public Information Office would like copies of the video and pictures that you safely took while not in an emergency situation, fire suppression activity or in an overhead assignment. Bring your video and pictures to the Public Information trailer; they will be reviewed and possibly uploaded to our many CAL FIRE social media sites. Remember, we don't want photographs or videos that depict unsafe, unprofessional or embarrassing circumstances, which are a serious breach of ethics.

LOST AND FOUND – The Information Section will manage lost and found items for the incident. If you have lost an item please leave your contact information and what you have lost at the Information Section. If you have found an item on the incident, bring the item to the Information Section with your contact information as well. All items left in Lost and Found will be turned over to the local CAL FIRE San Luis Obispo Unit.

MAIL SERVICE – The Information Section will assist you in getting items mailed from the incident as well as receiving items, the address is: 480 Skyway Dr Camarillo, CA 93010

TRAINING SPECIALIST **MESSAGE**

November 17 at 1200 is the deadline for opening an active training assignment with the Training Specialist on this incident.

Trainees who have not previously checked in with the TNSP should do so immediately.

Beat the Rush!!

Trainer / Evaluators: If as much work as possible has been completed in the position task book, you can conduct the training close-out with the TNSP. It is not necessary to wait until demob!

TRAINING SPECIALIST

Cory Cisneros (909) 644-6379

Claudia Soiza (949) 632-7813

Danielle McMillion (T) (310) 951-2136

Jon Garber (T) (909) 307-4388

Incident Trainee/Trainer Data Form

Training Specialists: Cory Cisneros (909) 644-6379, Claudia Soiza (949) 632-7813, Danielle McMillion (t) (310) 951-2136 & Jon Garber (t) 909.499.6863

- All Incident trainees, at your earliest opportunity complete this form and see the Training Specialist.
- Prior to DEMOB, remember to close your training package.

Trainee Data

Trainee Name: _____ ICS Trainee Position: _____

Request # (A,C,E, or O): _____ Agency Designator (MACS ID Ex. CA-ANF): _____

Ordered as Trainee? Y N Regional Priority Trainee ____ Local Forest Trainee ____ IMT Trainee

Date Assigned: _____ Cell / Contact # While on Incident: _____

Training Records Mailed To: (Fire Chief, Training Officer):

Name: _____ Title _____

Name of Agency/Unit: _____

Agency/Unit Address: _____

City: _____ State: _____ Zip Code: _____ Phone: _____

Trainee Prerequisites

1. Possesses valid Red Card or agency certification card? _____ Yes _____ No

2. Trainee has current position task book issued by home unit? _____ Yes _____ No

Current Task Book Progress (Circle) 0% 25% 50% 75% 90%

Priority Open Task in PTB (What do you need to accomplish on this incident?)

Trainer/Evaluator Data

Trainer / Evaluator Name: _____ ICS position on fire: _____

Home Unit: _____ Agency Designator (Ex. CA-ANF): _____ Request #

Work Address: _____

City: _____ State: _____ Zip Code: _____

Cell / Contact While on Incident: _____



PEER SUPPORT

As the incident is winding down, take time to pause and give yourself a chance make sure that you, your coworkers and loved ones are taken care of. We are all risk agencies responding to a multitude of critical incidents. As we all move ahead, be sure to utilize the resources available to you from your agency. Additional information can be found in the QR code below.

Continue to take care of yourself and each other.

Your Peer Team



<http://bit.do/fdpeer>

Woolsey Fire

Demobilization Plan

CA-VNC-091023

November 14th, 2018

Supervisory personnel are to identify resources excess to the needs of the incident at the earliest opportunity. If possible, this should be done within 36 hours in advance of a proposed release by filling out a General Message Form (ICS 213) or Declaration of Excess Resource Sheet. Please include name, request number, date, ETD, ETA, and if available for reassignment. By definition, surplus personnel are available for release if they have met the 2:1 work rest requirements, and have rested for a minimum of 8 hours.

Section Chiefs will approve all excess resource lists and the lists will be forwarded to the Resources Unit for processing. Operational resource excess lists shall be prepared by the Planning Section and approved by the Planning Section Chief.

The release priorities are:

- Crews
- Overhead
- Equipment

The needs of the incident and off-incident issues may necessitate the modification of these priorities in certain cases.

Information concerning surplus resources will be forwarded to the Ventura County expanded dispatch by the Demobilization Unit (with ECC Support Team at incident). This information will include the resource name, request number, ETD, and ETA. Additionally, the availability of the resource for a new assignment will be provided.

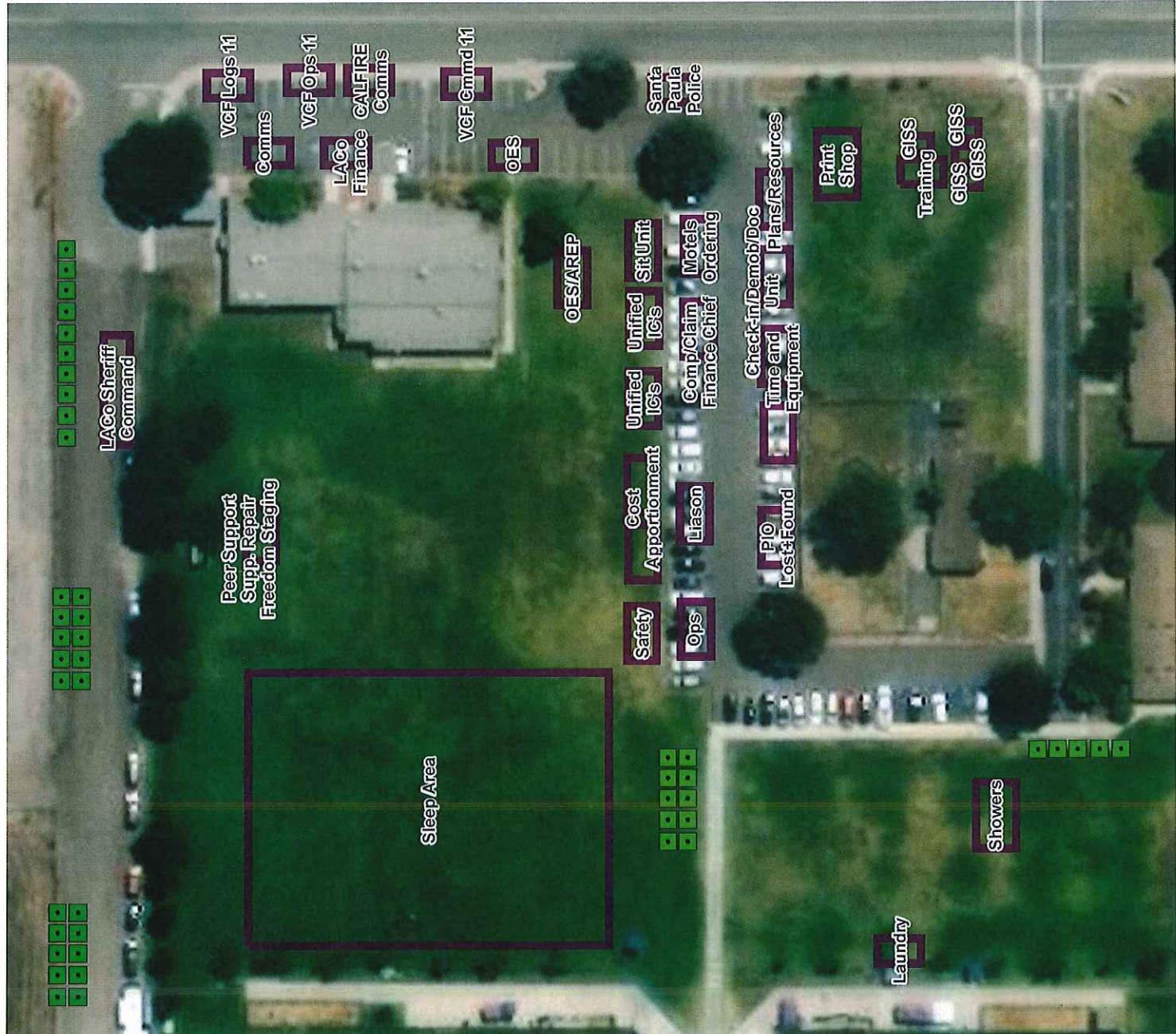
All government vehicles and hired equipment must be safety inspected prior to release. Safety inspections shall be coordinated with the Ground Support Unit Leader. All deficiencies will be corrected prior to departure for home unless agency head signs a waiver of inspection.

Surplus resources lists will be posted within the ICP and at the Demobilization Unit with a schedule for resources to pick up the checkout form (ICS-221) at the Demobilization Unit and begin the checkout process. Finance will be the final stop prior to returning to the Demobilization Unit. All resources must complete the demobilization process. Once the ICS-221 has been completed and returned in to the Demobilization Unit, the resource will be released from the incident to home, re-assigned to another incident, or held as directed by Northern Region Operations Center (North-Ops).

All Resources will meet any agency-specific and/or DMV rest requirements before demobilizing from the incident. The operator must be rested prior to driving. A resource encountering a delay enroute will contact the appropriate home unit or incident.



Route to Supply
& Fuel



1:1,000



1:8,800

- INCIDENT COMMAND POST
- ROUTE TO SUPPLY/FUEL
- ROUTE DESTINATIONS
- BATHROOM
- UNIT





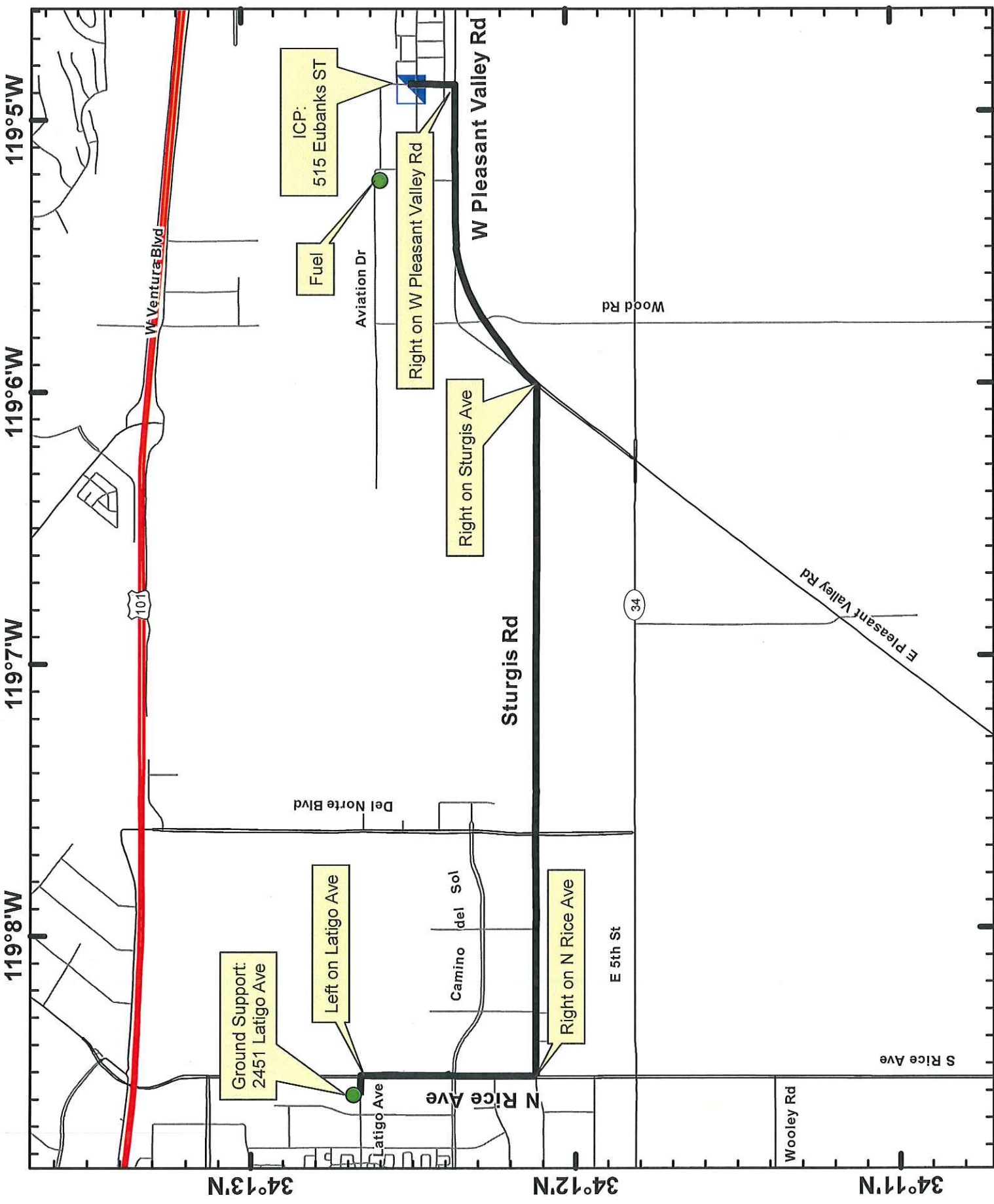
GROUND SUPPORT
 Woolsey Incident
 CA-VINC-91.023
 November 17, 2018

- Legend**
- Route
 - Major Highways
 - Major Roads
 - Local Streets
 - ICP



Miles
 0 0.1 0.2
1:28,000

DISCLAIMER:
 The displayed incident data is approximate.
 The information contained in
 this report is for informational purposes only.
 It is not intended to be used for any other
 purpose. The information contained in
 this report is for informational purposes only.
 It is not intended to be used for any other
 purpose.



119°9'W 119°3'W 118°59'W 118°55'W 118°51'W 118°47'W 118°43'W 118°39'W 118°35'W

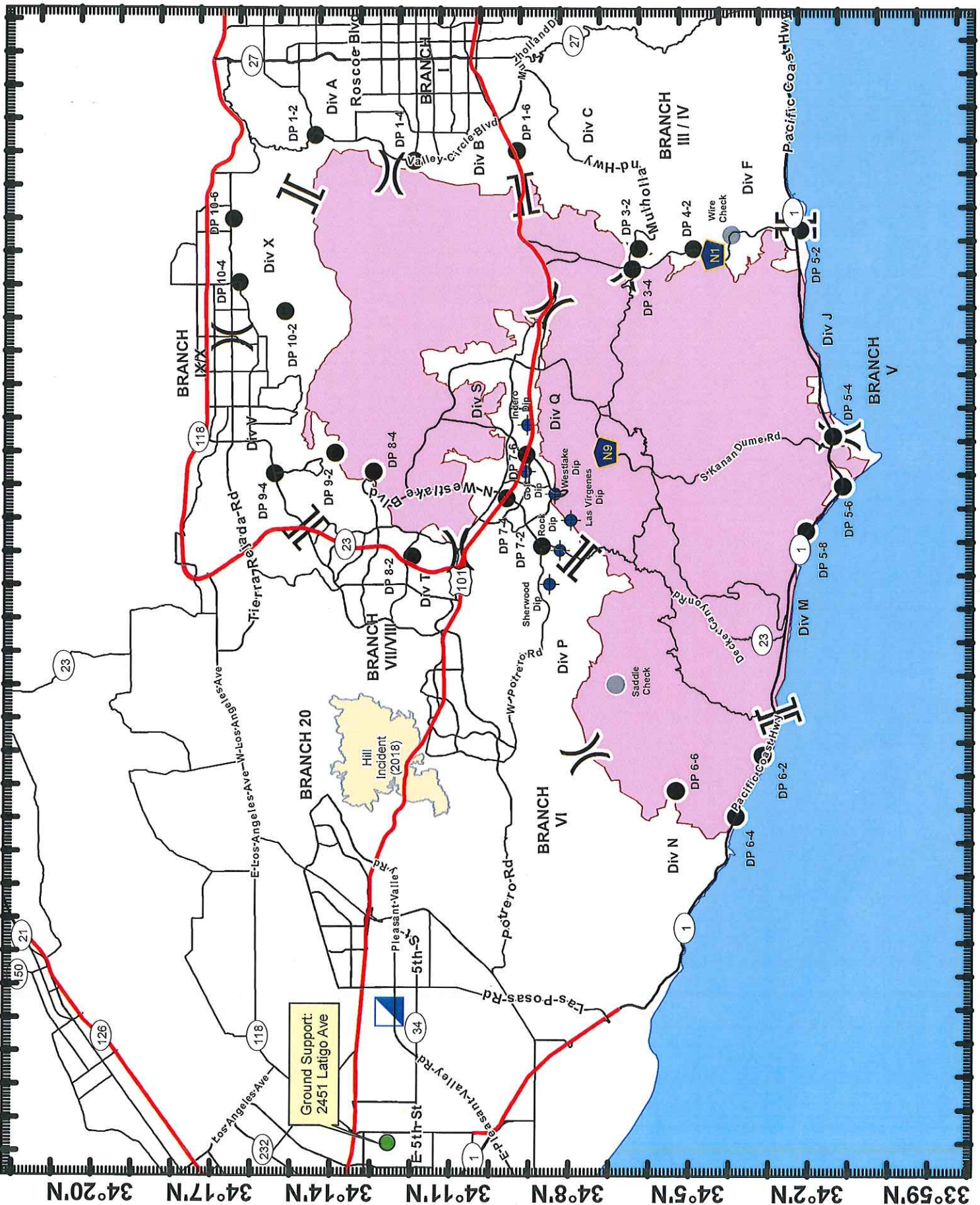
TRANSPORTATION
Woolsey Incident
CA-VNC-91022
November 17, 2018

Legend

- Major Highways
- Highways
- Major Roads
- Hill Fire
- Fire Perimeter
- Dip Site
- Drop Point
- ICP
- Other
- Division Break
- Branch Break

0 0.5 1 2 Miles
1:230,000

DISCLAIMER: This map is for informational purposes only and should not be used for operational planning. Data accuracy is not guaranteed.



Ground Support:
2451 Latigo Ave

