

* CORRECTED *

Woolsey Incident

CA-VNC-91023

Incident Action Plan

Operational Period


Nov 19th - Nov 22nd 2018

0700 - 0700



FTP

* CORRECTED *




INCIDENT OBJECTIVES (ICS 202)

1. Incident Name: <p style="text-align: center;">Woolsey</p>	2. Operational Period:	Date From: 11/19/2018 Time From: 0700	Date To: 11/22/2018 Time To: 0700
3. Objective(s): <u>Management Objectives</u> -Provide for emergency personnel and public safety at all times by ensuring hazards and risks are identified, communicated and mitigated through the hazard risk assesment process. -Protect property, improvements, and infrastructure. -Ensure an appropriate evacuation and repopulation plans are in place and support occupants as needed. -Foster and strengthen relationships by recognizing the needs of all unified, assisting and cooperating agencies. -Accurately track costs and provide fiscal accountability while ensuring the needs of the incident are met. -Ensure timely and accurate information is coordinated and provided to the public and cooperators. -Prepare for potential rain and have a contingency plan for mud and debris flow. <u>Control Objectives</u> -Keep the fire within current control lines.			
General Situational Awareness: Steep and rugged terrain, critically dry and receptive fuel beds, active area for fire history and drought stressed trees. The fire area has a significant history for firefighter entrapments and injuries.			
5. Site Safety Plan Required?		Yes <input type="checkbox"/> No <input checked="" type="checkbox"/>	
Approved Site Safety Plan(s) Located at:			
6. Incident Action Plan			
<input checked="" type="checkbox"/> ICS 203 <input checked="" type="checkbox"/> ICS 204 <input checked="" type="checkbox"/> ICS 205 <input checked="" type="checkbox"/> ICS 206 <input checked="" type="checkbox"/> ICS 208	<input checked="" type="checkbox"/> ICS 215A <input checked="" type="checkbox"/> ICS 220 <input checked="" type="checkbox"/> Incident Map <input checked="" type="checkbox"/> Weather Forecast <input checked="" type="checkbox"/> Fire Behavior	<input type="checkbox"/> Phone List <input type="checkbox"/> Training Message <input checked="" type="checkbox"/> Travel Map <input type="checkbox"/> Demob Plan <input checked="" type="checkbox"/> Finance Message	<input type="checkbox"/> Fire Suppression Repair Plan <input type="checkbox"/> <input type="checkbox"/> <input checked="" type="checkbox"/> ICS 214
7. Prepared By: Francis / Yanagisawa	Position/Title: PSC	Signature: <i>[Signature]</i>	
8. Approved by Incident Commander:	Whittle / Monday	Signature: <i>[Signature]</i>	
ICS 202			

NIMS IAP

Anthony Whittle (DFA)

ORGANIZATION ASSIGNMENT LIST (ICS 203)

1. Incident Name: Woolsey		2. Operational Period: Date From: 11/19/2018 Date To: 11/22/2018 Time From: 0700 Time To: 0700	
3. Incident Commander(s) and Command Staff:		7. Operation Section:	
IC/UC's	A. Whittle (LAC) / G. Monday (VNC) / S. Gage (LASD)	Operations	S. Hale (LAC) / J. Spykerman (VNC) / I. Gutierrez (T) (VNC)
Safety Officer	R. Perry (LAC) / C. Rosdail (VNC)		
Information Officer	K. Haskett (LAC) / B. McGrath (VNC)		
Liaison Officer	K. Klar (LAC) / M. LaPlant (VNC) / S. Francis (VNC)		
		Branch	III
4. Agency/Organization Representatives:		Division/Group	C K. Kinney
Agency/Organization	Name	Division/Group	M (F/J/M) D. LaCount
NPS	B. Spielman	Division/Group	
CDCR	Lt. T. Eilers	Division/Group	
DTSC	R. Jones	Branch	VI
Public Health	M. Rogers / P. Valdez	Division/Group	N (N/P/Q) K. Van Wig / J. Hidalgo (T)
VC Animal Control	R. Bay	Division/Group	S (A/B/S/T/V/X) J. Enneking (T)
American Red Cross	C. Vanaulsdall	Division/Group	
LA County CEO OEM	S. Khan	Division/Group	
SCE Supervisor	D. Face / S. Brown	Branch	
LA Animal Control	C. Valles	Division/Group	Suppression Repair G. Whitson
CHP	W. Haber	Division/Group	LAC Woolsey Support T. Aronson (T)
CA State Parks	J. King	Division/Group	
		Branch	Evacuation A. Mackey
		Division/Group	
		Division/Group	
		Branch	
		Division/Group	
5. Planning Section:		Division/Group	
Chief	A. Yanagisawa (T) (LAC) / T. Francis (T) (VNC)	Branch	
Situation Unit	J. Hamer (LAC)	Division/Group	
Resource Unit	J. Padilla (LAC) / R. Resnick (T) (VNC)	Division/Group	
Documentation Unit	A. Mendoza (CAL Fire)	Division/Group	
Demobilization Unit	J. Padilla (LAC) / R. Resnick (T) (VNC)	Branch	
GISS	A. Lau (CAL Fire) / Kathleen de los Reyes (LAC)	Division/Group	
		Division/Group	
		Staging Area	
		Division/Group	
		Air Operations Branch	
		Director:	
		Air Support Group Supervisor	
		Air Tactical Group Supervisor	
6. Logistics Section		Helibase Manager	
Chief	D. Whitney (LAC) / L. Williams (VNC)		
Supply Unit	C. Zimmerman (LAC) / J. Allen (VNC)	8. Finance/Administration Section:	
Facilities Unit	D. Godoy (LAC) / R. Martinez (VNC)	Chief	P. D'Souza (LAC) / T. Hasert (LAC) / T. Kasper (VNC)
Ground Support Unit	M. Ashley (VNC)	Time Unit	
Base Camp Manager	C. Piccaro (LAC)	Procurement Unit	
Communications Unit	J. Carter (VNC)	Comp/Claims Unit	
Ordering Unit	M. Worford (VNC)	Cost Unit	
Prepared By: Name:	Yanagisawa (T) / Francis (T)	PSC	Signature: 
ICS 203	Date/Time:	11/18/2018 2300 hours	NIMS IAP



INCIDENT Weather Forecast



FORECAST NO: 10 **NAME OF FIRE:** Woolsey

PREDICTION FOR: 3 Day **UNIT:** VNC/CalFire

SHIFT DATE: 11/19/18-11/21/18 (0700-0700) **SIGNED:**

Rich Thompson
Incident Meteorologist

TIME AND DATE FORECAST ISSUED: 11/17/18 @ 1700

WEATHER FORECAST:

MONDAY: **Weather:** Partly cloudy.
Temperatures: Max: 70-78.
Min: 48-56.

Humidity: Min: 15-25%.
Max: 35-55%.

20 FT Winds:
Ridgetop: Northeast winds 15-25 MPH Gust 35 MPH in the morning, decreasing to 8-15 MPH Gust 25 MPH in the afternoon and evening.

Slope/Valley: North to northeast 15-25 MPH with gusts to 35 MPH, decreasing to 8-15 MPH Gust 25 MPH in the afternoon and evening.

TUESDAY: **Weather:** Partly cloudy.
Temperatures: Max: 68-76.
Min: 48-56.

Humidity: Min: 20-35%.
Max: 40-60%.

20 FT Winds:
Ridgetop: Northeast winds 8-15 MPH Gust 25 MPH in the morning, becoming west 5-10 MPH Gust 15 MPH in the afternoon.

Slope/Valley: North to northeast 6-12 MPH Gust 20 MPH in the morning, becoming southwest/upcanyon 5-10 MPH Gust 15 MPH in the afternoon.


WEDNESDAY: **Weather:** Mostly cloudy with rain likely in the afternoon and evening.
Temperatures: Max: 62-68.
Min: 46-54.

Humidity: Min: 40-60%.
Max: 70-90%.

20 FT Winds:
Ridgetop: Southwest to west 6-12 MPH Gust 20 MPH.

Slope/Valley: Variable/upslope 3-6 MPH becoming southwest/upcanyon 8-15 MPH Gust 25 MPH.

FIRE BEHAVIOR FORECAST

FORECAST NUMBER: 10	TYPE OF FIRE: Wildland Fire
FIRE NAME: Woolsey	OPERATIONAL PERIOD: Nov 19, 20, 21, 2018
DATE ISSUED: 11/18	TIME ISSUED: 2100
UNIT: VNC/LAC	SIGNED: //Troy Velin// 

INPUTS

WEATHER SUMMARY

See attached Incident Weather Forecast in IAP

OUTPUTS

FIRE BEHAVIOR

GENERAL:

Fuels in the area consist of cured annual and coastal grasses and coastal chaparral and sage. Rains in early October did not have a lasting effect and fuels are critically dry. The Topography is steep, broken and drainages are predominantly arranged in alignment with critical winds.

Local Thresholds – Combinations of any of the following factors can greatly increase fire behavior in the Santa Monica Mountains.

- 20' Wind speeds over 30 MPH
- RH less than 20%
- Burning index above 77

Local Thresholds for Increased Fire Behavior

	Nov 19	Nov 20	Nov 21	Nov 22
20' Wind > 30 MPH	No	No	No	No
RH < 20%	Marginal	No	No	No
BI > 77	No	No	No	No

Local Thresholds – Combinations that lead to fuel moisture recovery that decreases fire behavior in the Santa Monica Mountains.

- RH > than 60% for 6 hours or more for at least 2 days in a row.
- Eye level winds =/< 8 mph

Local Thresholds for Fuel Moisture Recovery (using Cheeseboro RAWs)

	Nov 19	Nov 20	Nov 21	Nov 22
MFW < 8 MPH (Day time)	Yes	Yes	Yes	Yes
RH > 60% for 6 hours	Yes	Yes	Yes	Yes
Projected 10 FM	11	11	12	12
Projected 100 FM	11	11	10	10

SPECIFIC:

All Branches – Interior hotspots will remain through the next several days, perimeter growth is not expected.

AIR OPERATIONS:

High clouds. Areas of marine layer along the coast.

SAFETY


Obtain weather and fire behavior forecasts and make them known
 Become familiar with local weather conditions that influence fire behavior

Woolsey Incident Safety Message

November 19 to 21, 2018

Everyone is a Safety Officer

INCIDENT: WOOLSEY	DATE: 11/19/18 to 11/21/18	TIME: 0700- 0700
MAJOR HAZARDS and RISKS: STEEP and ROCKY TERRAIN – NARROW ROADWAYS, ROLLING MATERIALS, HEAVY LOCAL TRAFFIC APPROPRIATE PPE – ALL the TIME – In the OPERATIONAL AREA – NO EXCEPTION!		
<u>FIRE ORDER of the DAY – POST LOOKOUTS WHEN THERE IS POSSIBLE DANGER</u>		
“Situational Awareness” at all Times.		
Do Not become Complacent in your work assignments.		
Identify Travel Routes in Division/Branches with Infrastructure Damage. As your position changes ensure you identify new safety zones and escape routes.		
Perform your Risk Assessment BEFORE engaging and identify decision points for DISENGAGING. IRPG Page 1		
Identify Safe work areas around Utility repairs. Identify Hazards of Repairs in Divisions/Branches.		
Provide for frequent rest breaks and adequate hydration. Monitor yourself and those around you for heat related illnesses. DON'T LET THE TEMPERATURE FOOL YOU!		
Drive with caution on all narrow roads and when in neighborhoods. Remember drive defensively!		
Document all tailgate safety briefings on your 214's (to include subject matter) for each operational period		
<u>MUD and DEBRIS FLOWS</u> <ul style="list-style-type: none">• Identify High Risk Areas• Post Look Outs• Stay Informed on Weather Conditions• Identify Escape Routes• Stay out of Washes and Debris Basins	<u>Escape Route/Safety Zone Checklist</u> Escape Routes: <ul style="list-style-type: none">*More than one escape route*Scouted – soils, vegetation, slope*Timed – slowest person, fatigue, dozer speed*Marked – flagged for day and night use Safety Zone: <ul style="list-style-type: none">*Survivable without a shelter*Natural – clean burn, water, bare soil/rock*Manmade – constructed sites, roads*Scouted for size and hazards*Close enough considering escape time needed Remember and Follow: <ul style="list-style-type: none">*The 10 Standard Fire Orders*The 18 Situations That Shout Watch Out*The Common Denominators of Fire Behavior on Tragedy Fires*The Downhill Line Construction Guidelines	

Prepared By: Richard Baligad - SOFR LAC IMT3 

**INCIDENT SAFETY ANALYSIS
WOOLSEY FIRE**

DIV	HAZARDS	MITIGATIONS
All	Steep Terrain & Rolling Debris	<ul style="list-style-type: none"> • Maintain 8'-10' spacing when working & walking. • Don't work above any personnel • Be aware of travel times to Safety Zones
All	Communication	<ul style="list-style-type: none"> • Use human repeaters when necessary • Review radio communication plan prior to committing resources
All	Driving & Traffic	<ul style="list-style-type: none"> • Use spotters and honk horn when backing • Always use headlights and seatbelts • Use chock blocks, emergency brakes, and turn wheels in high bank • Areas are being repopulated, expect residents to be on the roads
All	Infrastructure Repair	<ul style="list-style-type: none"> • Identify travel routes in Division/Branches during repairs • Identify hazards of repairs in Divisions/Branches • Identify damaged weak bridges • Maintain egress to safety zone
All	Utilities Repair	<ul style="list-style-type: none"> • Identify through Marking Safe Work areas around Utility Repairs • Identify Hazards of repairs in Divisions/Branches • Maintain egress to Safety Zone
All	Utilities Air Ops	<ul style="list-style-type: none"> • Communicate with Helicopters when applicable • Leave area where sling loads are being performed • ID working areas with Utility Representatives
All	Power Lines	<ul style="list-style-type: none"> • Treat All Power Lines Down as "LIVE" • Mark areas with Caution Tape when possible • Notify Branch/Division of locations
All	Fatigue Management	<ul style="list-style-type: none"> • Get adequate rest.....follow the 2:1 work/rest guidelines • Get proper hydration & nourishment, take frequent breaks on fireline
All	Complacency	<ul style="list-style-type: none"> • Expect the unexpected • Monitor each other
All	Mud and Debris Flows	<ul style="list-style-type: none"> • Identify High Risk areas • Post Look Outs • Stay informed on Weather conditions
All	Occupant Support	<ul style="list-style-type: none"> • Wear appropriate PPE to include respiratory protection as needed • Wear eye protection when appropriate
INCIDENT NAME WOOLSEY FIRE		DATE & TIME PREPARED 11/18/2018 1800
		OPERATIONAL PERIOD 11/19/2018 to 11/21/2018

Prepared by Safety Officer: Richard Baligad LAC Team 3 SOF



ASSIGNMENT LIST (ICS 204)

CONTROLLED UNCLASSIFIED
INFORMATION/BASIC

1. Incident Name: <p style="text-align: center;">Woolsey</p>	2. Operational Period: Date From: 11/19/18 Date To: 11/22/18 Time From: 0700 Time To: 0700	3. III Div/Group: M (F/J/M) Page 1 of 1
4. Operations Personnel: Operations Section Chief: S. Hale (LAC) / J. Spykerman (VNC) / I. Gutierrez (T) (VNC) Branch Director: Division/Group Supervisor: D. LaCount		

Resource Identifier	Leader	Personnel	Request #	Reporting Location, Special Equipment, Remarks, Notes, and Information	Time Location
** Resources Below in Bold are 12 Hour **					
ENG LAC 8*		4			0700-1900 Malibu Bluffs Park
ENG LAC 9*		4			0700-1900 Malibu Bluffs Park
ENG LAC 106*		4			0700-1900 Malibu Bluffs Park
ENG LAC 164*		4			0700-1900 Malibu Bluffs Park
ENG LAC 236*		4			0700-1900 Malibu Bluffs Park
ENG LAC 3**		4			0700-1900 Malibu Bluffs Park
ENG LAC 4**		4			0700-1900 Malibu Bluffs Park
ENG LAC 27**		4	E-541		0700-1900 Malibu Bluffs Park
ENG LAC 45**		4			0700-1900 Malibu Bluffs Park
ENG LAC 118**		4			0700-1900 Malibu Bluffs Park
STG LAC 1178G	Hernandez, David	33	C-18		0700-1900 Malibu Bluffs Park
LAC JG 1					0700-1900 Malibu Bluffs Park
LAC JG 2					0700-1900 Malibu Bluffs Park
LAC LFG A3					0700-1900 Malibu Bluffs Park
LAC LG 252					0700-1900 Malibu Bluffs Park
LAC FPD 1					0700-1900 Malibu Bluffs Park
LAC FPD 10					0700-1900 Malibu Bluffs Park
SOFR PRINS O-162	Prins, Trenton	1	O-162		0700-1900 Malibu Bluffs Park
SOFR (T) TOMLINSON O-435	Tomlinson IV, Surgey	1	O-435		0700-1900 Malibu Bluffs Park

6. Work Assignments:
 Maintain positive interaction with the public and assist as needed.
 Identify hazardous road conditions and report through chain of command.
 Report hazard trees through chain of command.
 Maintain patrol status and mitigate any smoke from the affected areas.

7. Special Instructions:
 * Engines with this 1 asterisk will be assigned to incident on 11/19/18 and on 11/21/18
 ** Engines with this 2 asterisks will be assigned to incident on 11/20/18
 1178G will be split between divisions, DIV ~~J/M~~ ^S will Have CRW LAC ~~2~~ ¹⁶⁻³
 After completion of 12-hour shift, night responses will be handled by local jurisdictional resources.

8. Communications Radio information needed for this assignment:

Name	Ch	Function	Rx Freq	Rx Tone	Tx Freq	Tx Tone	Notes
LAC V4	2	COMMAND	152.5700N	151.4	157.8300N	151.4	LA CO V4
CDF T27	4	TACTICAL	159.3075N	192.8	159.3075N	192.8	
CDF T16	14	AIR/GROUND	159.2850N	192.8	159.2850N	192.8	AIR TO GROUND
CALCORD	15	MEDICAL	156.0750N	156.7	156.0750N	156.7	MEDICAL COORDINATION
AIR GUARD	16	EMERGENCY	168.6250N		168.6250N	110.9	EMERGENCY - TONE 1

9. Prepared by: Name: J. Padilla (LAC) / R. Resnick (T) (VNC) Pos/Title: RESL

Signature:

Personnel Count: 75

ICS 204


Date/Time: 11/18/2018 2200

NIMS IAP

CONTROLLED UNCLASSIFIED INFORMATION/BASIC

ASSIGNMENT LIST (ICS 204)


CONTROLLED UNCLASSIFIED
INFORMATION/BASIC

1. Incident Name: Woolsey		2. Operational Period: Date From: 11/19/18 Date To: 11/22/18 Time From: 0700 Time To: 0700				3. Suppression Repair Page 1 of 2			
4. Operations Personnel: Operations Section Chief: S. Hale (LAC) / J. Spykerman (VNC) / I. Gutierrez (T) (VNC) Branch Director: Division/Group Supervisor: G. Whitson								Div/Group:	
5. Resources Assigned:								Reporting Location, Special Equipment, Remarks, Notes, and Information Time Location	
** Resources Below in Bold are 12 Hour **									
Resource Identifier	Leader	Personnel	Request #						
STG SLU 9344G (CCC)	Ornelas, Enrique	33	C-140		0700-1900	ICP			
CRW SLU Camarillo 21 (CCC)	Bourgault, Luke R	18	C-139		0700-0700	ICP			
STL VNC 1592L	Hildalgo, Jimmy	1	E-218		0700-1900	ICP			
DOZ PVT E-357 WELCH	Anderson, Rex	1	E-357		0700-1900	ICP			
DOZ PVT E-361 WILBER	Emery, Alton	1	E-361		0700-1900	ICP			
DOZ PVT E-364 RESTAD	Restad, Bruce	1	E-364		0700-1900	ICP			
DOZ PVT E-369 SIERRA GEN	Hauber, Chase	1	E-369		0700-1900	ICP			
DOZ PVT E-371 KRISMAN'S	Krisman, Tyler	1	E-371		0700-1900	ICP			
DOZ PVT E-380 CHRISTIAN	Christian, Brad	1	E-380		0700-1900	ICP			
EXC PVT E-759 SHANNON	Sandborg, Chuck	1	E-759		0700-1900	ICP			
STEN KETRING O-226	Ketring, Chris	1	O-226		0700-1900	ICP			
HEQB HESKETH O-349	Hesketh	1	O-349		0700-1900	ICP			
HEQB EASTON O-350	Easton	1	O-350		0700-1900	ICP			
READ ALEGRIA O-463	Alegria	1	O-463		0700-1900	ICP			
READ MARTINEZ O-464	Martinez, Phillip	1	O-464		0700-1900	ICP			
READ MOORE O-465	Moore, Trevor	1	O-465		0700-1900	ICP			
REAF WALGREN O-741	Walgren, Michael	1	O-741		0700-1900	ICP			
REAF CARVER O-698	Carver, Larryn	1			0700-1900	ICP			
6. Work Assignments: Monitor command frequencies. Identify areas within and adjacent to fire area that require road repair or watering. Identify suppression repair needs. Maintain positive interaction with the public and assist as needed.									
7. Special Instructions: All resources in Suppression Repair are on a 12-hour shift.									
8. Communications Radio information needed for this assignment:									
Name	Ch	Function	Rx Freq	Rx Tone	Tx Freq	Tx Tone	Notes		
VNC C8	1	COMMAND	155.9850N	186.2	154.7250N	186.2	VENTURA CO CMD 8		
CDF T31	8	TACTICAL	159.3825N	192.8	159.3825N	192.8			
CDF T16	14	AIR/GROUND	159.2850N	192.8	159.2850N	192.8	AIR TO GROUND		
CALCORD	15	MEDICAL	156.0750N	156.7	156.0750N	156.7	MEDICAL COORDINATION		
AIR GUARD	16	EMERGENCY	168.6250N		168.6250N	110.9	EMERGENCY - TONE 1		
9. Prepared by: Name: J. Padilla (LAC) / R. Resnick (VNC) Pos/Title: RESL									
					Signature: 				
					Personnel Count: 67				
ICS 204	Date/Time: 11/18/2018 2200								

NIMS IAP

CONTROLLED UNCLASSIFIED INFORMATION/BASIC

ICS 205 - INCIDENT RADIO COMMUNICATIONS PLAN

1. Incident Name: Woolsey Incident Channels		2. Date/Time Prepared Date: 11/18/2018 Time: 1400		3. Operational Period: Date From: 11/19/18 Time From: 0700 Date To: 11/22/18 Time To: 0700					
4. Communications									
Ch#	Function	Name	Assigned To	Rx Freq	Rx Tone	Tx Freq	Tx Tone	Notes	
1	COMMAND	VNC C8	BRANCH VI	155.9850N	186.2	154.7250N	186.2	VENTURA CO CMD 8	
2	COMMAND	LAC V4	BRANCH III	152.5700N	151.4	157.8300N	151.4	LA CO V4	
3	TACTICAL	CDF T26	DIV C	159.2925N	192.8	159.2925N	192.8		
4	TACTICAL	CDF T27	DIV M	159.3075N	192.8	159.3075N	192.8		
5	TACTICAL	CDF T28	DIV N	151.1825N	192.8	151.1825N	192.8		
6	TACTICAL	CDF T29	DIV S	151.3475N	192.8	151.3475N	192.8		
7	TACTICAL	CDF T30	WOOLSEY SUPPORT	151.3925N	192.8	151.3925N	192.8		
8	TACTICAL	CDF T31	SUPPRESSION	159.3825N	192.8	159.3825N	192.8		
9									
10									
11									
12									
13									
14	AIR/GROUND	CDF T16	ALL DIVS	159.2850N	192.8	159.2850N	192.8	AIR TO GROUND	
15	MEDICAL	CALCORD	ALL DIVS	156.0750N	156.7	156.0750N	156.7	MEDICAL COORDINATION	
16	EMERGENCY	AIR GUARD	ALL DIVS	168.6250N		168.6250N	110.9	EMERGENCY - TONE 1	
17									
18									
19									
20	EMERGENCY	AIR GUARD	ALL DIVS	168.6250N		168.6250N	110.9	EMERGENCY - TONE 1	
5. Special Instructions									
All frequencies are ANALOG/NARROWBAND Comm Unit Phone									
6. Prepared by (Communications Unit Leader): Name: Ken Parker						Signature: 			
ICS 205 - CONTROLLED UNCLASSIFIED INFORMATION//BASIC						Date/Time: 11/18/18		1400	

MEDICAL PLAN ICS 206, 3 DAY		1. INCIDENT NAME WOOLSEY INCIDENT		2. DATE PREPARED 11/18/2018		3. TIME PREPARED 1700		4. OPERATIONAL PERIOD 11/19-11/21, 0700-0700			
5. INCIDENT MEDICAL AID STATIONS											
MEDICAL AID STATIONS				LOCATION				PARAMEDICS			
NA				NA				YES	NO		
6. TRANSPORTATION											
A. AMBULANCE SERVICES											
NAME			LOCATION			PHONE		PARAMEDICS			
AMR			VENTURA COUNTY			COMMUNICATIONS		YES	NO		
X											
B. AIR AMBULANCES											
NAME				LOCATION				PARAMEDICS			
VENTURA COPTER 6 (HOIST)				CAMARILLO AIRPORT				YES	NO		
								ALS			
7. HOSPITALS											
NAME		ADDRESS		TRAVEL TIME		PHONE		HELIPAD		BURN CENTER	
				AIR	GRND			YES	NO	YES	NO
Los Robles Regional TRAUMA LEVEL 2		215 W Janss Rd, Thousand Oaks 34° 12.477'N, 118° 52.960'W		5 min	15 min	(805) 370-5901		X			X
Ventura County Med TRAUMA LEVEL 2		300 Hillmont Ave, Ventura 34° 16.635'N, 119° 15.211'W		10 min	20 min	(805) 652-6165		X			X
West Hills Hospital TRAUMA LEVEL 2		7300 Medical Center Dr., West Hills 34° 12.186'N, 118° 37.711'W		15 min	40 min	(818) 676-4999		X		X	
UCLA Medical Center TRAUMA LEVEL 1		757 Westwood Plaza Los Angeles 34° 04.00'N, 118° 26.77'W		20 min	60 min	(310) 208-5387		X			X
8. MEDICAL EMERGENCY PROCEDURES											
<u>EMERGENCY FREQUENCY:</u> <u>"LINE EMERGENCY"</u> Crew Supervisor will contact Division Supervisor with patient complaint/condition and location. <ul style="list-style-type: none"> • Communications • Closest resource provide treatment • Injury Report via radio • Safety notification • Ambulance/ALS Resource Notification • Destination 					<u>INJURY REPORTING PROCEDURES</u> CHIEF COMPLAINT _____ LOCATION OF PATIENT _____ POINT OF CONTACT _____ TRANSPORTATION REQUESTED BY: AIR ___ GROUND ___ POINT OF PICKUP _____ LAT _____ LONG _____ PATIENT UNIT ID _____ IS AN EMT/P WITH PATIENT: YES ___ NO ___ AGE _____ SEX: MALE ___ FEMALE ___ ALL EMERGENCIES---Secure the area and identify witnesses for later investigation. Keep an accurate log of events.						
ICS 206		9. PREPARED BY: (Medical Unit Leader) JOSIAH STALEY (SJS)				10. REVIEWED BY: (Safety Officer) DAN MCNAMARA (SRM)					

WOOLSEY FIRE

CA-VNC-091023

FINANCE MESSAGE

Finance / Admin Section

- CAL FIRE finance will be located at the Residence Inn Oxnard
- Ventura County Finance contact will be Tom Kasper – 805-389-9764
- Los Angeles County Finance contact will be Tammy Hasert – 323-973-0335
- Shift tickets for private hired equipment suppression repair resources need to be turned in to CAL FIRE finance located at the Residence Inn in Oxnard.
- All injuries and property damage need to be reported to agency rep.
CAL FIRE Agency rep (Ventura County) – Mike Salas 805-903-3407
Cal Fire Agency rep (Los Angeles County) – Tony Jones 909-915-4797

INCIDENT BILLING INFORMATION

CAL FIRE / SAN LUIS OBISPO UNIT

**635 NORTH SANTA ROSA STREET
SAN LUIS OBISPO, CA. 93405
805-543-4244**

Index Code: 3013

E-fund Billing Code: 013815

PCA: 00906

PUBLIC INFORMATION OFFICE



Incident Information Websites:

www.lacounty.gov/woosleyfire

www.vcemergency.com

Incident Information Line: **Dial 211**

Incident Media Line: **(978) 381-3477**

STATUS	
Incident Start Date: 11/08/2018	Incident Start Time: 2:30 PM
Cause: Under Investigation	Acres:
Containment:	Total Personnel:

MEDIA – The California State Penal Code Section 409.5(d) allows the news media to enter scenes of disaster, riot or civil disturbance. Properly identified members of the news media should not be restricted from entering locations specified within the code. However, this does not include crime scenes, private property and does not imply that the news media may interfere with incident operations while they are in the areas of concern.



PHOTOGRAPHS AND VIDEOS OF INCIDENT – We are in a new era of media. Media no longer means news/broadcast industry, but now refers to anyone that has the capability to shoot video, photographs and post them onto social media sites in a matter of minutes. Unfortunately, we have seen some instances of photographs or videos that have depicted unsafe, unprofessional or embarrassing circumstances which are a serious breach of ethics. When this happens, it reflects poorly on all that are attached to this incident. Posting an inappropriate video, photo or blog comment could expose oneself to unwanted ramifications. It may be unsafe to shoot photos or video and a firefighter who is concentrating on a camera loses their situational awareness.

The Public Information Office would like copies of the video and pictures that you safely took while not in an emergency situation, fire suppression activity or in an overhead assignment. Bring your video and pictures to the Public Information Office; they will be reviewed and possibly uploaded to our Los Angeles County Fire Department social media sites. Remember, we don't want photographs or videos that depict unsafe, unprofessional or embarrassing circumstances, which are a serious breach of ethics.

LOST AND FOUND – The Information Section will manage lost and found items for the incident. If you have lost an item, please leave your contact information and what you have lost at the Information Section. If you have found an item on the incident, bring the item to the Information Section with your contact information as well. All items left in Lost and Found will be turned over to the local Los Angeles County Sheriff's Department.

MUD & DEBRIS FLOW INFORMATION – Residents seeking information about mud and debris flow can visit these sites.

Los Angeles County Public Works: <https://tinyurl.com/lacodpw>


Ventura County Public Works: www.vcpublicworks.org

Peer Support

With the Woolsey Incident beginning a new phase our focus will be shifting from large scale fire containment to meeting the needs of individuals suffering personal loss. The impact of this type of service, in specific reaching out to those suffering catastrophic losses, can weigh heavily on us. The media attention is waning but the suffering of these folks is ongoing and you will continue to be exposed to this throughout this assignment. This important work carries with it the potential of impacting you. You may find yourself sharing the frustrations and sadness that come with loss, or share with them the joys of finding something meaningful in the ashes of their home. The Peer Supporters are assigned to this incident for you. When your assignment here is complete we would like for you to go home to your family, friends, and regular work routines carrying with as little of an impact of this incident as possible.

Feel free to stop in to the designated Peer Support shop at the Woolsey Incident ICP located at Malibu Bluffs Park

***Take a picture of the QR code below to access helpful information**



<http://bit.do/fdpeer>

