

Woolsey Incident


CA-VNC-91023

Incident Action Plan

Operational Period

Nov 19th - Nov 22nd 2018

0700 - 0700




FTP

INCIDENT OBJECTIVES (ICS 202)

1. Incident Name: <p style="text-align: center;">Woolsey</p>	2. Operational Period:	Date From: 11/19/2018 Time From: 0700	Date To: 11/22/2018 Time To: 0700
3. Objective(s): <u>Management Objectives</u> -Provide for emergency personnel and public safety at all times by ensuring hazards and risks are identified, communicated and mitigated through the hazard risk assesment process. -Protect property, improvements, and infrastructure. -Ensure an appropriate evacuation and repopulation plans are in place and support occupants as needed. -Foster and strengthen relationships by recognizing the needs of all unified, assisting and cooperating agencies. -Accurately track costs and provide fiscal accountability while ensuring the needs of the incident are met. -Ensure timely and accurate information is coordinated and provided to the public and cooperators. -Prepare for potential rain and have a contingency plan for mud and debris flow. <u>Control Objectives</u> -Keep the fire within current control lines.			
General Situational Awareness: Steep and rugged terrain, critically dry and receptive fuel beds, active area for fire history and drought stressed trees. The fire area has a significant history for firefighter entrapments and injuries.			
5. Site Safety Plan Required?		Yes <input type="checkbox"/> No <input checked="" type="checkbox"/>	
Approved Site Safety Plan(s) Located at:			
6. Incident Action Plan			
<input checked="" type="checkbox"/> ICS 203	<input checked="" type="checkbox"/> ICS 215A	<input type="checkbox"/> Phone List	<input type="checkbox"/> Fire Suppression Repair Plan
<input checked="" type="checkbox"/> ICS 204	<input checked="" type="checkbox"/> ICS 220	<input type="checkbox"/> Training Message	<input type="checkbox"/>
<input checked="" type="checkbox"/> ICS 205	<input checked="" type="checkbox"/> Incident Map	<input checked="" type="checkbox"/> Travel Map	<input type="checkbox"/>
<input checked="" type="checkbox"/> ICS 206	<input checked="" type="checkbox"/> Weather Forecast	<input type="checkbox"/> Demob Plan	<input type="checkbox"/>
<input checked="" type="checkbox"/> ICS 208	<input checked="" type="checkbox"/> Fire Behavior	<input checked="" type="checkbox"/> Finance Message	<input checked="" type="checkbox"/> ICS 214
7. Prepared By: Francis / Yanagisawa		Position/Title: PSC	
8. Approved by Incident Commander:		Signature: <i>[Signature]</i>	
ICS 202		Signature: <i>[Signature]</i>	

Anthony Whittle (PMA)

ORGANIZATION ASSIGNMENT LIST (ICS 203)

1. Incident Name: Woolsey		2. Operational Period: Date From: 11/19/2018 Time From: 0700		Date To: 11/22/2018 Time To: 0700	
3. Incident Commander(s) and Command Staff:			7. Operation Section:		
IC/UC's	A. Whittle (LAC) / G. Monday (VNC) / S. Gage (LASD)		Operations	S. Hale (LAC) / J. Spykerman (VNC) / I. Gutierrez (T) (VNC)	
Safety Officer	R. Perry (LAC) / C. Rosdail (VNC)				
Information Officer	K. Haskett (LAC) / B. McGrath (VNC)				
Liaison Officer	K. Klar (LAC) / M. LaPlant (VNC) / S. Francis (VNC)				
			Branch	III	
4. Agency/Organization Representatives:			Division/Group	C	K. Kinney
Agency/Organization	Name		Division/Group	M (F/J/M)	D. LaCount
NPS	B. Spielman		Division/Group		
CDCR	Lt. T. Eilers		Division/Group		
DTSC	R. Jones		Branch	VI	
Public Health	M. Rogers / P. Valdez		Division/Group	N (N/P/Q)	K. Van Wig / J. Hidalgo (T)
VC Animal Control	R. Bay		Division/Group	S (A/B/S/T/V/X)	J. Enneking (T)
American Red Cross	C. Vanaulsdall		Division/Group		
LA County CEO OEM	S. Khan		Division/Group		
SCE Supervisor	D. Face / S. Brown		Branch		
LA Animal Control	C. Valles		Division/Group	Suppression Repair	G. Whitson
CHP	W. Haber		Division/Group	LAC Woolsey Support	T. Aronson (T)
CA State Parks	J. King		Division/Group		
			Branch	Evacuation	A. Mackey
			Division/Group		
			Division/Group		
			Branch		
			Division/Group		
5. Planning Section:			Division/Group		
Chief	A. Yanagisawa (T) (LAC) / T. Francis (T) (VNC)		Branch		
Situation Unit	J. Hamer (LAC)		Division/Group		
Resource Unit	J. Padilla (LAC) / R. Resnick (T) (VNC)		Division/Group		
Documentation Unit	A. Mendoza (CAL Fire)		Division/Group		
Demobilization Unit	J. Padilla (LAC) / R. Resnick (T) (VNC)		Branch		
GISS	A. Lau (CAL Fire) / Kathleen de los Reyes (LAC)		Division/Group		
			Division/Group		
			Staging Area		
			Division/Group		
			Air Operations Branch		Director:
			Air Support Group Supervisor		
			Air Tactical Group Supervisor		
			Helibase Manager		
6. Logistics Section			8. Finance/Administration Section:		
Chief	D. Whitney (LAC) / L. Williams (VNC)		Chief	P. D'Souza (LAC) / T. Hasert (LAC) / T. Kasper (VNC)	
Supply Unit	C. Zimmerman (LAC) / J. Allen (VNC)		Time Unit		
Facilities Unit	D. Godoy (LAC) / R. Martinez (VNC)		Procurement Unit		
Ground Support Unit	M. Ashley (VNC)		Comp/Claims Unit		
Base Camp Manager	C. Piccaro (LAC)		Cost Unit		
Communications Unit	J. Carter (VNC)				
Ordering Unit	M. Worford (VNC)				
Prepared By: Name:	Yanagisawa (T) / Francis (T)		PSC	Signature: 	
ICS 203	Date/Time:		11/18/2018	2300 hours	
			NIMS IAP		



INCIDENT Weather Forecast



FORECAST NO: 10

NAME OF FIRE: Woolsey

PREDICTION FOR: 3 Day

UNIT: VNC/CalFire

SHIFT DATE: 11/19/18-11/21/18 (0700-0700)

SIGNED:

**TIME AND DATE
FORECAST ISSUED:** 11/17/18 @ 1700

**Rich Thompson
Incident Meteorologist**

WEATHER FORECAST:

MONDAY:
Weather: Partly cloudy.
Temperatures: Max: 70-78.
Min: 48-56.

Humidity: Min: 15-25%.
Max: 35-55%.

20 FT Winds:

Ridgetop: Northeast winds 15-25 MPH Gust 35 MPH in the morning, decreasing to 8-15 MPH Gust 25 MPH in the afternoon and evening.

Slope/Valley: North to northeast 15-25 MPH with gusts to 35 MPH, decreasing to 8-15 MPH Gust 25 MPH in the afternoon and evening.

TUESDAY:
Weather: Partly cloudy.
Temperatures: Max: 68-76.
Min: 48-56.

Humidity: Min: 20-35%.
Max: 40-60%.

20 FT Winds:

Ridgetop: Northeast winds 8-15 MPH Gust 25 MPH in the morning, becoming west 5-10 MPH Gust 15 MPH in the afternoon.

Slope/Valley: North to northeast 6-12 MPH Gust 20 MPH in the morning, becoming southwest/upcanyon 5-10 MPH Gust 15 MPH in the afternoon.

WEDNESDAY:
Weather: Mostly cloudy with rain likely in the afternoon and evening.
Temperatures: Max: 62-68.
Min: 46-54.


Humidity: Min: 40-60%.
Max: 70-90%.

20 FT Winds:

Ridgetop: Southwest to west 6-12 MPH Gust 20 MPH.

Slope/Valley: Variable/upslope 3-6 MPH becoming southwest/upcanyon 8-15 MPH Gust 25 MPH.

FIRE BEHAVIOR FORECAST

FORECAST NUMBER: 10	TYPE OF FIRE: Wildland Fire
FIRE NAME: Woolsey	OPERATIONAL PERIOD: Nov 19, 20, 21, 2018
DATE ISSUED: 11/18	TIME ISSUED: 2100
UNIT: VNC/LAC	SIGNED: //Troy Velin// 

INPUTS

WEATHER SUMMARY

See attached Incident Weather Forecast in IAP

OUTPUTS

FIRE BEHAVIOR

GENERAL:

Fuels in the area consist of cured annual and coastal grasses and coastal chaparral and sage. Rains in early October did not have a lasting effect and fuels are critically dry. The Topography is steep, broken and drainages are predominantly arranged in alignment with critical winds.

Local Thresholds – Combinations of any of the following factors can greatly increase fire behavior in the Santa Monica Mountains.

- 20' Wind speeds over 30 MPH
- RH less than 20%
- Burning index above 77

Local Thresholds for Increased Fire Behavior

	Nov 19	Nov 20	Nov 21	Nov 22
20' Wind > 30 MPH	No	No	No	No
RH < 20%	Marginal	No	No	No
BI > 77	No	No	No	No

Local Thresholds – Combinations that lead to fuel moisture recovery that decreases fire behavior in the Santa Monica Mountains.

- RH > than 60% for 6 hours or more for at least 2 days in a row.
- Eye level winds =/< 8 mph

Local Thresholds for Fuel Moisture Recovery (using Cheeseboro RAWs)

	Nov 19	Nov 20	Nov 21	Nov 22
MFW < 8 MPH (Day time)	Yes	Yes	Yes	Yes
RH > 60% for 6 hours	Yes	Yes	Yes	Yes
Projected 10 FM	11	11	12	12
Projected 100 FM	11	11	10	10

SPECIFIC:

All Branches – Interior hotspots will remain through the next several days, perimeter growth is not expected.

AIR OPERATIONS:

High clouds. Areas of marine layer along the coast.

SAFETY

Obtain weather and fire behavior forecasts and make them known
 Become familiar with local weather conditions that influence fire behavior

Woolsey Incident Safety Message
November 19 to 21, 2018
Everyone is a Safety Officer

INCIDENT: WOOLSEY	DATE: 11/19/18 to 11/21/18	TIME: 0700– 0700
-------------------	----------------------------	------------------

MAJOR HAZARDS and RISKS: STEEP and ROCKY TERRAIN – NARROW ROADWAYS, ROLLING MATERIALS, HEAVY LOCAL TRAFFIC
APPROPRIATE PPE – ALL the TIME – In the OPERATIONAL AREA – NO EXCEPTION!

FIRE ORDER of the DAY – POST LOOKOUTS WHEN THERE IS POSSIBLE DANGER

“Situational Awareness” at all Times.

Do Not become Complacent in your work assignments.

Identify Travel Routes in Division/Branches with Infrastructure Damage. As your position changes ensure you identify new safety zones and escape routes.

Perform your Risk Assessment BEFORE engaging and identify decision points for DISENGAGING.
IRPG Page 1

Identify Safe work areas around Utility repairs. Identify Hazards of Repairs in Divisions/Branches.

Provide for frequent rest breaks and adequate hydration. Monitor yourself and those around you for heat related illnesses. DON'T LET THE TEMPERATURE FOOL YOU!

Drive with caution on all narrow roads and when in neighborhoods. Remember drive defensively!

Document all tailgate safety briefings on your 214's (to include subject matter) for each operational period

MUD and DEBRIS FLOWS

- Identify High Risk Areas
- Post Look Outs
- Stay Informed on Weather Conditions
- Identify Escape Routes
- Stay out of Washes and Debris Basins

Escape Route/Safety Zone Checklist

Escape Routes:

- *More than one escape route
- *Scouted – soils, vegetation, slope
- *Timed – slowest person, fatigue, dozer speed
- *Marked – flagged for day and night use

Safety Zone:

- *Survivable without a shelter
- *Natural – clean burn, water, bare soil/rock
- *Manmade – constructed sites, roads
- *Scouted for size and hazards
- *Close enough considering escape time needed

Remember and Follow:

- *The 10 Standard Fire Orders
- *The 18 Situations That Shout Watch Out
- *The Common Denominators of Fire Behavior on Tragedy Fires
- *The Downhill Line Construction Guidelines

INCIDENT SAFETY ANALYSIS
WOOLSEY FIRE

DIV	HAZARDS	MITIGATIONS	
All	Steep Terrain & Rolling Debris	<ul style="list-style-type: none"> • Maintain 8'-10' spacing when working & walking. • Don't work above any personnel • Be aware of travel times to Safety Zones 	
All	Communication	<ul style="list-style-type: none"> • Use human repeaters when necessary • Review radio communication plan prior to committing resources 	
All	Driving & Traffic	<ul style="list-style-type: none"> • Use spotters and honk horn when backing • Always use headlights and seatbelts • Use chock blocks, emergency brakes, and turn wheels in high bank • Areas are being repopulated, expect residents to be on the roads 	
All	Infrastructure Repair	<ul style="list-style-type: none"> • Identify travel routes in Division/Branches during repairs • Identify hazards of repairs in Divisions/Branches • Identify damaged weak bridges • Maintain egress to safety zone 	
All	Utilities Repair	<ul style="list-style-type: none"> • Identify through Marking Safe Work areas around Utility Repairs • Identify Hazards of repairs in Divisions/Branches • Maintain egress to Safety Zone 	
All	Utilities Air Ops	<ul style="list-style-type: none"> • Communicate with Helicopters when applicable • Leave area where sling loads are being performed • ID working areas with Utility Representatives 	
All	Power Lines	<ul style="list-style-type: none"> • Treat All Power Lines Down as "LIVE" • Mark areas with Caution Tape when possible • Notify Branch/Division of locations 	
All	Fatigue Management	<ul style="list-style-type: none"> • Get adequate rest.....follow the 2:1 work/rest guidelines • Get proper hydration & nourishment, take frequent breaks on fireline 	
All	Complacency	<ul style="list-style-type: none"> • Expect the unexpected • Monitor each other 	
All	Mud and Debris Flows	<ul style="list-style-type: none"> • Identify High Risk areas • Post Look Outs • Stay informed on Weather conditions 	
All	Occupant Support	<ul style="list-style-type: none"> • Wear appropriate PPE to include respiratory protection as needed • Wear eye protection when appropriate 	
INCIDENT NAME WOOLSEY FIRE		DATE & TIME PREPARED 11/18/2018 1800	OPERATIONAL PERIOD 11/19/2018 to 11/21/2018

Prepared by Safety Officer: Richard Baligad LAC Team 3 SOF



ASSIGNMENT LIST (ICS 204)

CONTROLLED UNCLASSIFIED
INFORMATION//BASIC

1. Incident Name: <p style="text-align: center;">Woolsey</p>		2. Operational Period: Date From: 11/19/18 Date To: 11/22/18 Time From: 0700 Time To: 0700			3. <div style="text-align: center;"> III C Charlie Page 1 of 1 </div>		
4. Operations Personnel: Operations Section Chief: S. Hale (LAC) / J. Spykerman (VNC) / I. Gutierrez (T) (VNC) Branch Director: Division/Group Supervisor: K. Kinney							
5. Resources Assigned:		** Resources Below in Bold are 12 Hour **			Reporting Location, Special Equipment, Remarks, Notes, and Information Time Location		
Resource Identifier	Leader	Personnel	Request #				
ENG LAC 20*		4		0700-1900 Malibu Bluffs Park			
ENG LAC 28*		4		0700-1900 Malibu Bluffs Park			
ENG LAC 30*		4		0700-1900 Malibu Bluffs Park			
ENG LAC 31*		4		0700-1900 Malibu Bluffs Park			
ENG LAC 116*		4		0700-1900 Malibu Bluffs Park			
ENG LAC 29**		4		0700-1900 Malibu Bluffs Park			
ENG LAC 64**		4		0700-1900 Malibu Bluffs Park			
ENG LAC 82**		4		0700-1900 Malibu Bluffs Park			
ENG LAC 244**		4		0700-1900 Malibu Bluffs Park			
ENG LAC 286**		4		0700-1900 Malibu Bluffs Park			
STF LAC 1144F**	Evan, Brad	11	E-80	0700-1900 Malibu Bluffs Park			
STF LAC 1145F*	Tolbert, Mark	11	E-231	0700-1900 Malibu Bluffs Park			
STG LAC 1178G	Hernandez, David	33	C-18	0700-1900 Malibu Bluffs Park			
W/T LAC WT70		2		0700-1900 Malibu Bluffs Park			
W/T LAC WT144		2	E-423	0700-1900 Malibu Bluffs Park			
SOFR PERRY O-17	Perry, Thomas	1	O-17	0700-1900 Malibu Bluffs Park			
SOFR (T) BINDER O-380	Binder, Josua	1	O-380	0700-1900 Malibu Bluffs Park			
6. Work Assignments: Maintain positive interaction with the public and assist as needed. Identify hazardous road conditions and report through chain of command. Report hazard trees through chain of command. Maintain patrol status and mitigate any smoke from the affected areas.							
7. Special Instructions: * Engines with this 1 asterisk will be assigned to incident on 11/19/18 and on 11/21/18 ** Engines with this 2 asterisks will be assigned to incident on 11/20/18 1178G will be split between divisions, DIV A/B/C/F will have CRW LAC 1 After completion of 12-hour shift, night responses will be handled by local jurisdictional resources.							
8. Communications Radio information needed for this assignment:							
Name	Ch	Function	Rx Freq	Rx Tone	Tx Freq	Tx Tone	Notes
LAC V4	2	COMMAND	152.5700N	151.4	157.8300N	151.4	LA CO V4
CDF T26	3	TACTICAL	159.2925N	192.8	159.2925N	192.8	
CDF T16	14	AIR/GROUND	159.2850N	192.8	159.2850N	192.8	AIR TO GROUND
CALCORD	15	MEDICAL	156.0750N	156.7	156.0750N	156.7	MEDICAL COORDINATION
AIR GUARD	16	EMERGENCY	168.6250N		168.6250N	110.9	EMERGENCY - TONE 1
9. Prepared by: Name: J. Padilla (LAC) / R. Resnick (T) (VNC) Pos/Title: RESL <div style="text-align: right;">Signature: </div>							
ICS 204	Date/Time: 11/18/2018 2200						Personnel Count: 101

ASSIGNMENT LIST (ICS 204)

CONTROLLED UNCLASSIFIED
INFORMATION//BASIC

1. Incident Name: <p style="text-align: center;">Woolsey</p>		2. Operational Period: Date From: 11/19/18 Date To: 11/22/18 Time From: 0700 Time To: 0700			3. <div style="text-align: center; font-size: 1.2em;">III</div> Div/Group: M (F/J/M) Page 1 of 1		
4. Operations Personnel: Operations Section Chief: S. Hale (LAC) / J. Spykerman (VNC) / I. Gutierrez (T) (VNC) Branch Director: Division/Group Supervisor: D. LaCount							
5. Resources Assigned:		** Resources Below in Bold are 12 Hour **			Reporting Location, Special Equipment, Remarks, Notes, and Information Time Location		
Resource Identifier	Leader	Personnel	Request #				
ENG LAC 8*		4		0700-1900	Malibu Bluffs Park		
ENG LAC 9*		4		0700-1900	Malibu Bluffs Park		
ENG LAC 106*		4		0700-1900	Malibu Bluffs Park		
ENG LAC 164*		4		0700-1900	Malibu Bluffs Park		
ENG LAC 236*		4		0700-1900	Malibu Bluffs Park		
ENG LAC 3**		4		0700-1900	Malibu Bluffs Park		
ENG LAC 4**		4		0700-1900	Malibu Bluffs Park		
ENG LAC 27**		4	E-541	0700-1900	Malibu Bluffs Park		
ENG LAC 45**		4		0700-1900	Malibu Bluffs Park		
ENG LAC 118**		4		0700-1900	Malibu Bluffs Park		
STG LAC 1178G	Hernandez, David	33	C-18	0700-1900	Malibu Bluffs Park		
LAC JG 1				0700-1900	Malibu Bluffs Park		
LAC JG 2				0700-1900	Malibu Bluffs Park		
LAC LFG A3				0700-1900	Malibu Bluffs Park		
LAC LG 252				0700-1900	Malibu Bluffs Park		
LAC FPD 1				0700-1900	Malibu Bluffs Park		
LAC FPD 10				0700-1900	Malibu Bluffs Park		
SOFR PRINS O-162	Prins, Trenton	1	O-162	0700-1900	Malibu Bluffs Park		
SOFR (T) TOMLINSON O-435	Tomlinson IV, Surgey	1	O-435	0700-1900	Malibu Bluffs Park		
6. Work Assignments: Maintain positive interaction with the public and assist as needed. Identify hazardous road conditions and report through chain of command. Report hazard trees through chain of command. Maintain patrol status and mitigate any smoke from the affected areas.							
7. Special Instructions: * Engines with this 1 asterisk will be assigned to incident on 11/19/18 and on 11/21/18 ** Engines with this 2 asterisks will be assigned to incident on 11/20/18 1178G will be split between divisions, DIV J/M will Have CRW LAC 3. After completion of 12-hour shift, night responses will be handled by local jurisdictional resources.							
8. Communications Radio information needed for this assignment:							
Name	Ch	Function	Rx Freq	Rx Tone	Tx Freq	Tx Tone	Notes
LAC V4	2	COMMAND	152.5700N	151.4	157.8300N	151.4	LA CO V4
CDF T27	4	TACTICAL	159.3075N	192.8	159.3075N	192.8	
CDF T16	14	AIR/GROUND	159.2850N	192.8	159.2850N	192.8	AIR TO GROUND
CALCORD	15	MEDICAL	156.0750N	156.7	156.0750N	156.7	MEDICAL COORDINATION
AIR GUARD	16	EMERGENCY	168.6250N		168.6250N	110.9	EMERGENCY - TONE 1
9. Prepared by: Name:		J. Padilla (LAC) / R. Resnick (T) (VNC)		Pos/Title: RESL			
Signature:		Personnel Count: 75					
ICS 204	Date/Time: 11/18/2018 2200						

ASSIGNMENT LIST (ICS 204)

CONTROLLED UNCLASSIFIED
INFORMATION//BASIC

1. Incident Name: <p style="text-align: center;">Woolsey</p>	2. Operational Period: Date From: 11/19/18 Date To: 11/22/18 Time From: 0700 Time To: 0700	3. <p style="text-align: center;">VI</p> Div/Group: N (N/P/Q) <p style="text-align: right;">Page 1 of 1</p>
---	---	--

4. Operations Personnel: Operations Section Chief: S. Hale (LAC) / J. Spykerman (VNC) / I. Gutierrez (T) (VNC) Branch Director: Division/Group Supervisor: K. Van Wig / J. Hidalgo (T) <p style="text-align: right;">Branch Safety: Rosdail</p>	Div/Group: N (N/P/Q) <p style="text-align: right;">Page 1 of 1</p>
---	--

5. Resources Assigned:		** Resources Below in Bold are 12 Hour **			Reporting Location, Special Equipment, Remarks, Notes, and Information Time Location
Resource Identifier	Leader	Personnel	Request #		
STC VNC 9325C	Leake, Todd	19	E-283	0700-1900	VNC Station 31
CRW VNC C12	Cleary, Nicholas	19	C-83	0700-1900	VNC Station 31

6. Work Assignments:
 Mop up and patrol.
 Maintain positive interaction with the public and assist as needed.
 Maintain patrol status and mitigate any smoke from the affected areas.

7. Special Instructions:
 After completion of 12-hour shift, night responses will be handled by local jurisdictional resources.

8. Communications								Radio information needed for this assignment:							
Name	Ch	Function	Rx Freq	Rx Tone	Tx Freq	Tx Tone	Notes								
VNC C8	1	COMMAND	155.9850N	186.2	154.7250N	186.2	VENTURA CO CMD 8								
CDF T28	5	TACTICAL	151.1825N	192.8	151.1825N	192.8									
CDF T16	14	AIR/GROUND	159.2850N	192.8	159.2850N	192.8	AIR TO GROUND								
CALCORD	15	MEDICAL	156.0750N	156.7	156.0750N	156.7	MEDICAL COORDINATION								
AIR GUARD	16	EMERGENCY	168.6250N		168.6250N	110.9	EMERGENCY - TONE 1								

9. Prepared by: Name:	J. Padilla (LAC) / R. Resnick (VNC)	Pos/Title:	RESL	Signature:
ICS 204	Date/Time: 11/18/2018 2200	Personnel Count: 38		

ASSIGNMENT LIST (ICS 204)

CONTROLLED UNCLASSIFIED
INFORMATION//BASIC

1. Incident Name: <p style="text-align: center;">Woolsey</p>	2. Operational Period: Date From: 11/19/18 Date To: 11/22/18 Time From: 0700 Time To: 0700	3. <p style="text-align: center;">VI S (A/B/S/T/V/X)</p> <p style="text-align: right;">Div/Group:</p> <p style="text-align: right;">Page 1 of 1</p>
4. Operations Personnel: Operations Section Chief: S. Hale (LAC) / J. Spykerman (VNC) / I. Gutierrez (T) (VNC) Branch Director: Division/Group Supervisor: J. Enneking (T) <p style="text-align: right;">Branch Safety: Rosdail</p>		

5. Resources Assigned:				Reporting Location, Special Equipment, Remarks, Notes, and Information Time Location
Resource Identifier	Leader	Personnel	Request #	
** Resources Below in Bold are 12 Hour **				
STC SLU 9341C	Ryan, Jesse	19	E-37	0700-1900 VNC Station 31
CRW VNC C11	Myers, Bob	17	C-82	0700-1900 VNC Station 31

6. Work Assignments:
 Mop up and patrol.
 Maintain positive interaction with the public and assist as needed.
 Maintain patrol status and mitigate any smoke from the affected areas.


7. Special Instructions:
 After completion of 12-hour shift, night responses will be handled by local jurisdictional resources.

8. Communications							
Radio information needed for this assignment:							
Name	Ch	Function	Rx Freq	Rx Tone	Tx Freq	Tx Tone	Notes
VNC C8	1	COMMAND	155.9850N	186.2	154.7250N	186.2	VENTURA CO CMD 8
CDF T29	6	TACTICAL	151.3475N	192.8	151.3475N	192.8	
CDF T16	14	AIR/GROUND	159.2850N	192.8	159.2850N	192.8	AIR TO GROUND
CALCORD	15	MEDICAL	156.0750N	156.7	156.0750N	156.7	MEDICAL COORDINATION
AIR GUARD	16	EMERGENCY	168.6250N		168.6250N	110.9	EMERGENCY - TONE 1

9. Prepared by: Name:	J. Padilla (LAC) / R. Resnick (T) (VNC)	Pos/Title: RESL	Signature:
ICS 204	Date/Time: 11/18/2018 2200		Personnel Count: 36

ASSIGNMENT LIST (ICS 204)

CONTROLLED UNCLASSIFIED
INFORMATION//BASIC

1. Incident Name: <p style="text-align: center;">Woolsey</p>		2. Operational Period: Date From: 11/19/18 Date To: 11/22/18 Time From: 0700 Time To: 0700			3.		
4. Operations Personnel: Operations Section Chief: S. Hale (LAC) / J. Spykerman (VNC) / I. Gutierrez (T) (VNC) Branch Director: Division/Group Supervisor: G. Whitson					Suppression Repair		
					Page 1 of 2		
5. Resources Assigned:		** Resources Below in Bold are 12 Hour **			Reporting Location, Special Equipment, Remarks, Notes, and Information		
Resource Identifier	Leader	Personnel	Request #	Time	Location		
STG SLU 9344G (CCC)	Ornelas, Enrique	33	C-140	0700-1900	ICP		
CRW SLU Camarillo 21 (CCC)	Bourgault, Luke R	18	C-139	0700-0700	ICP		
STL VNC 1592L	Hildalgo, Jimmy	1	E-218	0700-1900	ICP		
DOZ PVT E-357 WELCH	Anderson, Rex	1	E-357	0700-1900	ICP		
DOZ PVT E-361 WILBER	Emery, Alton	1	E-361	0700-1900	ICP		
DOZ PVT E-364 RESTAD	Restad, Bruce	1	E-364	0700-1900	ICP		
DOZ PVT E-369 SIERRA GEN	Hauber, Chase	1	E-369	0700-1900	ICP		
DOZ PVT E-371 KRISMAN'S	Krisman, Tyler	1	E-371	0700-1900	ICP		
DOZ PVT E-380 CHRISTIAN	Christian, Brad	1	E-380	0700-1900	ICP		
EXC PVT E-759 SHANNON	Sandborg, Chuck	1	E-759	0700-1900	ICP		
STEN KETRING O-226	Ketring, Chris	1	O-226	0700-1900	ICP		
HEQB HESKETH O-349	Hesketh	1	O-349	0700-1900	ICP		
HEQB EASTON O-350	Easton	1	O-350	0700-1900	ICP		
READ ALEGRIA O-463	Alegria	1	O-463	0700-1900	ICP		
READ MARTINEZ O-464	Martinez, Phillip	1	O-464	0700-1900	ICP		
READ MOORE O-465	Moore, Trevor	1	O-465	0700-1900	ICP		
REAF WALGREN O-741	Walgren, Michael	1	O-741	0700-1900	ICP		
REAF CARVER O-698	Carver, Larryn	1		0700-1900	ICP		
6. Work Assignments: Monitor command frequencies. Identify areas within and adjacent to fire area that require road repair or watering. Identify suppression repair needs. Maintain positive interaction with the public and assist as needed.							
7. Special Instructions: All resources in Suppression Repair are on a 12-hour shift.							
8. Communications Radio information needed for this assignment:							
Name	Ch	Function	Rx Freq	Rx Tone	Tx Freq	Tx Tone	Notes
VNC C8	1	COMMAND	155.9850N	186.2	154.7250N	186.2	VENTURA CO CMD 8
CDF T31	8	TACTICAL	159.3825N	192.8	159.3825N	192.8	
CDF T16	14	AIR/GROUND	159.2850N	192.8	159.2850N	192.8	AIR TO GROUND
CALCORD	15	MEDICAL	156.0750N	156.7	156.0750N	156.7	MEDICAL COORDINATION
AIR GUARD	16	EMERGENCY	168.6250N		168.6250N	110.9	EMERGENCY - TONE 1
9. Prepared by: Name: J. Padilla (LAC) / R. Resnick (VNC) Pos/Title: RESL							
					Signature: 		
					Personnel Count: 67		
ICS 204	Date/Time: 11/18/2018 2200						

ASSIGNMENT LIST (ICS 204)

CONTROLLED UNCLASSIFIED
INFORMATION/BASIC

1. Incident Name: <p style="text-align: center;">Woolsey</p>	2. Operational Period: Date From: 11/19/18 Date To: 11/22/18 Time From: 0700 Time To: 0700	3. Branch: Div/Group: Suppression Repair <p style="text-align: center;">Page 2 of 2</p>
4. Operations Personnel: Operations Section Chief: S. Hale (LAC) / J. Spykerman (VNC) / I. Gutierrez (T) (VNC) Branch Director: Division/Group Supervisor: G. Whitson		

5. Resources Assigned:	** Resources Below in Bold are 12 Hour **			Reporting Location, Special Equipment, Remarks, Notes, and Information
Resource Identifier	Leader	Personnel	Request #	Time Location
REAF TEJADA	Tejada	1		0700-1900 ICP
FOBS (T) TAN O-589	Tan, Frederick Y	1	O-589	0700-1900 ICP
FOBS CONKLIN O-171	Conklin, Evan	1	O-171	0700-1900 ICP
FOBS FUNES O-673	Funes	1	O-673	0700-1900 ICP
ARCH RUZICKA O-471	Ruzicka, Denise	1	O-471	0700-1900 ICP

6. Work Assignments:
 Monitor command frequencies.
 Identify areas within and adjacent to fire area that require road repair or watering.
 Identify suppression repair needs.
 Maintain positive interaction with the public and assist as needed.

7. Special Instructions:
 All resources in Suppression Repair are on a 12-hour shift.

8. Communications Radio information needed for this assignment:							
Name	Ch	Function	Rx Freq	Rx Tone	Tx Freq	Tx Tone	Notes
VNC C8	1	COMMAND	155.9850N	186.2	154.7250N	186.2	VENTURA CO CMD 8
CDF T31	8	TACTICAL	159.3825N	192.8	159.3825N	192.8	
CDF T16	14	AIR/GROUND	159.2850N	192.8	159.2850N	192.8	AIR TO GROUND
CALCORD	15	MEDICAL	156.0750N	156.7	156.0750N	156.7	MEDICAL COORDINATION
AIR GUARD	16	EMERGENCY	168.6250N		168.6250N	110.9	EMERGENCY - TONE 1

9. Prepared by: Name:	J. Padilla (LAC) / R. Resnick (T) (VNC)	Pos/Title: RESL	Signature:
ICS 204	Date/Time: 11/18/2018 2200		Personnel Count: 4

ASSIGNMENT LIST (ICS 204)

CONTROLLED UNCLASSIFIED
INFORMATION/BASIC


1. Incident Name: Woolsey	2. Operational Period: Date From: 11/19/18 Date To: 11/22/18 Time From: 0700 Time To: 0700	3. Branch: Div/Group: LAC Woolsey Support Page 1 of 1
4. Operations Personnel: Operations Section Chief: S. Hale (LAC) / J. Spykerman (VNC) / I. Gutierrez (T) (VNC) Branch Director: Division/Group Supervisor: T. Aronson (T)		

5. Resources Assigned:		** Resources Below in Bold are 12 Hour **			Reporting Location, Special Equipment, Remarks, Notes, and Information Time Location
Resource Identifier	Leader	Personnel	Request #		

6. Work Assignments:
 Monitor command frequencies.
 Maintain positive interaction with the public and assist as needed.

7. Special Instructions:

8. Communications		Radio information needed for this assignment:					
Name	Ch	Function	Rx Freq	Rx Tone	Tx Freq	Tx Tone	Notes
LAC V4	2	COMMAND	152.5700N	151.4	157.8300N	151.4	LA CO V4
CDF T30	7	TACTICAL	151.3925N	192.8	151.3925N	192.8	
CDF T16	14	AIR/GROUND	159.2850N	192.8	159.2850N	192.8	AIR TO GROUND
CALCORD	15	MEDICAL	156.0750N	156.7	156.0750N	156.7	MEDICAL COORDINATION
AIR GUARD	16	EMERGENCY	168.6250N		168.6250N	110.9	EMERGENCY - TONE 1

9. Prepared by: Name:	J. Padilla (LAC) / R. Resnick (VNC)	Pos/Title: RESL	Signature:  Personnel Count: 0
------------------------------	-------------------------------------	-----------------	--

ICS 204 Date/Time: 11/18/2018 2200

ASSIGNMENT LIST (ICS 204)

CONTROLLED UNCLASSIFIED
INFORMATION//BASIC


1. Incident Name: Woolsey	2. Operational Period: Date From: 11/19/18 Date To: 11/22/18 Time From: 0700 Time To: 0700	3. Branch: Staging Evacuation Page 1 of 1
4. Operations Personnel: Operations Section Chief: S. Hale (LAC) / J. Spykerman (VNC) / I. Gutierrez (T) (VNC) Branch Director: Division/Group Supervisor: A. Mackey		

5. Resources Assigned:		** Resources Below in Bold are 12 Hour **		Reporting Location, Special Equipment, Remarks, Notes, and Information
Resource Identifier	Leader	Personnel	Request #	Time Location

6. Work Assignments:

7. Special Instructions:

8. Communications		Radio information needed for this assignment:					
Name	Ch	Function	Rx Freq	Rx Tone	Tx Freq	Tx Tone	Notes
LAC V4	2	COMMAND	152.5700N	151.4	157.8300N	151.4	LA CO V4
CDF T30	7	TACTICAL	151.3925N	192.8	151.3925N	192.8	
CDF T16	14	AIR/GROUND	159.2850N	192.8	159.2850N	192.8	AIR TO GROUND
CALCORD	15	MEDICAL	156.0750N	156.7	156.0750N	156.7	MEDICAL COORDINATION
AIR GUARD	16	EMERGENCY	168.6250N		168.6250N	110.9	EMERGENCY - TONE 1

9. Prepared by: Name: J. Padilla (LAC) / R. Resnick (T) (VNC)	Pos/Title: RESL	Signature: 
ICS 204	Date/Time: 11/18/2018 2200	Personnel Count: 0

AIR OPERATIONS SUMMARY ICS-220

Incident Name / Number Woolsey / CA-VNC-91023	Sunrise 631	Startup 701	Cutoff 1622	Sunset 1652	Date Prepared Saturday, November 17, 2018	Prepared By Sean O'Hara
General Remarks, Safety Notes, Hazards, Air Operations Special Equipment, etc. TRACK ALL DIPSITE LOCATIONS / NUMBER OF DIPS / GALLONS TAKEN. TRACK ALL DROP LOCATIONS / NUMBER OF DROPS / GALLONS DROPPED ALL GPS DATA TO BE COLLECTED IN DEGREES, MINUTES, DECIMAL MINUTES, FORMAT. AVOID Aerial Application of Retardant / Foam / Agent within 300' of Waterways, Bodies of Water, etc. If Retardant / Foam / Agent is Dropped Within These Areas Immediately Notify the AOB and Provide the Following Information: Lat / Long, Estimated Number of Gallons and a Map Detailing The Area. Only Access Helibase from Fire Station Rd. Near Station 50 code 1501# Your Sunrise and Sunset info has not been updated for the current Op period <input type="button" value="Update"/>					Operational Period - Date Sunday November 18, 2018	Operational Period - Time 0800-2000
Time Prepared 1600 Shutdown 1722					Rescue Ship Information Day Hoist Name VNC 6 Phone Make/Model Bell 205++ Location Camarillo Request Procedure for These Aircraft: Through Division/Branch to Comms See Medical Plan For Additional Info	
Helibase Information Name Camarillo Latitude 34 12.27 Longitude 119 04.34 Name Latitude 8/7480 Longitude 118.5750 (use page 2 if needed)					TFR Information Request # A-251 Radius: NM Altitude: 5,000 MSL Centerpoint: Lat Long NOTAMS: 8/7480 Frequency 118.5750 http://tfr.faa.gov/tfr2/list.html	


Command	TX	Tone	RX	Tone	AM / FM	Position	Name	Phone	Trainee	Phone
A/G CMD CDF T18	see comm plan	192.8	see comm plan	186.2000	FM	AOBD	Sean O'Hara	530-448-2408	Brad Idol	805-338-4715
A/G TAC CDF T16	159.3450	192.8	159.3450	192.8	FM	ASGS	Gerry Magana	530-200-2511		
Rotor Victor/TFR	159.2850	192.8	159.2850	192.8	FM	HEBM	Niko Matteoli	704-488-2460		
AIR TACTICS	118.5750		118.5750		AM	HLCO	Doug Ross	951-288-5372		
TOLC	169.1500		169.1500		FM					
DECK	123.0250		123.0250		AM					
CALCORD - MEDICAL	163.1000		163.1000		AM					
AIRGUARD - Emergency Only	156.0750	156.7	156.0750	156.7	FM					
	168.6250	110.9	168.6250		FM					

HELICOPTERS (Use page 2 if Needed)

FAA #	Type	Make/Model	Helibase	Avail	Start	Remarks	FAA #	Type	Make/Model	Helibase	Avail	Start	Remarks
286	I	UH-60	Camarillo	0730	0630	Bucket, A-255							
528	II	Bell 212HP	Camarillo	0730	0630	Tank, A-132							
530	II	Bell 205++	Camarillo	0730	0630	Tank, A-124							
VNC6	II	Bell 205++	Camarillo	0730	0630	Tank, NVG, ALS Hoist, A-259							
407GH	III	Bell 407	Camarillo	0730	0630	HLCO, Recon, A-72							
535	III	Bell 407	Camarillo	0730	0630	HLCO, Recon, A-138							
2BH	III	206L	Camarillo	0730	0630	HLCO, Recon, A-252							

FIXED WING (Use Page 2 if Needed)

FAA #	Type	Make/Model	Base	Avail	Start	Remarks	FAA #	Type	Make/Model	Base	Avail	Start	Remarks



ICS 205 - INCIDENT RADIO COMMUNICATIONS PLAN

1. Incident Name: Woolsey Incident Channels		2. Date/Time Prepared Date: 11/18/2018 Time: 1400		3. Operational Period: Date To: 11/22/18 Time To: 0700	
--	--	--	--	---	--

4. Communications								
Ch#	Function	Name	Assigned To	Rx Freq	Rx Tone	Tx Freq	Tx Tone	Notes
1	COMMAND	VNC C8	BRANCH VI	155.9850N	186.2	154.7250N	186.2	VENTURA CO CMD 8
2	COMMAND	LAC V4	BRANCH III	152.5700N	151.4	157.8300N	151.4	LA CO V4
3	TACTICAL	CDF T26	DIV C	159.2925N	192.8	159.2925N	192.8	
4	TACTICAL	CDF T27	DIV M	159.3075N	192.8	159.3075N	192.8	
5	TACTICAL	CDF T28	DIV N	151.1825N	192.8	151.1825N	192.8	
6	TACTICAL	CDF T29	DIV S	151.3475N	192.8	151.3475N	192.8	
7	TACTICAL	CDF T30	WOOLSEY SUPPORT	151.3925N	192.8	151.3925N	192.8	
8	TACTICAL	CDF T31	SUPPRESSION	159.3825N	192.8	159.3825N	192.8	
9								
10								
11								
12								
13								
14	AIR/GROUND	CDF T16	ALL DIVS	159.2850N	192.8	159.2850N	192.8	AIR TO GROUND
15	MEDICAL	CALCORD	ALL DIVS	156.0750N	156.7	156.0750N	156.7	MEDICAL COORDINATION
16	EMERGENCY	AIR GUARD	ALL DIVS	168.6250N		168.6250N	110.9	EMERGENCY - TONE 1
17								
18								
19								
20	EMERGENCY	AIR GUARD	ALL DIVS	168.6250N		168.6250N	110.9	EMERGENCY - TONE 1

5. Special Instructions
All frequencies are ANALOG/NARROWBAND
Comm Unit Phone

6. Prepared by (Communications Unit Leader): Name: Ken Parker		Signature: 
ICS 205 - CONTROLLED UNCLASSIFIED INFORMATION//BASIC		Date/Time: 11/18/18 1400

MEDICAL PLAN ICS 206, 3 DAY	1. INCIDENT NAME	2. DATE PREPARED	3. TIME PREPARED	4. OPERATIONAL PERIOD
	WOOLSEY INCIDENT	11/18/2018	1700	11/19-11/21, 0700-0700

5. INCIDENT MEDICAL AID STATIONS

MEDICAL AID STATIONS	LOCATION	PARAMEDICS	
		YES	NO
NA	NA		

6. TRANSPORTATION

A. AMBULANCE SERVICES

NAME	LOCATION	PHONE	PARAMEDICS	
			YES	NO
AMR	VENTURA COUNTY	COMMUNICATIONS	X	

B. AIR AMBULANCES

NAME	LOCATION	PARAMEDICS	
		YES	NO
VENTURA COPTER 6 (HOIST)	CAMARILLO AIRPORT	ALS	

7. HOSPITALS

NAME	ADDRESS	TRAVEL TIME		PHONE	HELIPAD		BURN CENTER	
		AIR	GRND		YES	NO	YES	NO
Los Robles Regional TRAUMA LEVEL 2	215 W Janss Rd, Thousand Oaks 34° 12.477'N, 118° 52.960'W	5 min	15 min	(805) 370-5901	X			X
Ventura County Med TRAUMA LEVEL 2	300 Hillmont Ave, Ventura 34° 16.635'N, 119° 15.211'W	10 min	20 min	(805) 652-6165	X			X
West Hills Hospital TRAUMA LEVEL 2	7300 Medical Center Dr., West Hills 34° 12.186'N, 118° 37.711'W	15 min	40 min	(818) 676-4999	X		X	
UCLA Medical Center TRAUMA LEVEL 1	757 Westwood Plaza Los Angeles 34° 04.00'N, 118° 26.77'W	20 min	60 min	(310) 208-5387	X			X

8. MEDICAL EMERGENCY PROCEDURES

EMERGENCY FREQUENCY:
"LINE EMERGENCY"


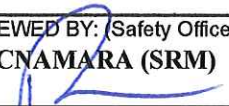
Crew Supervisor will contact Division Supervisor with patient complaint/condition and location.

- Communications
- Closest resource provide treatment
- Injury Report via radio
- Safety notification
- Ambulance/ALS Resource Notification
- Destination

INJURY REPORTING PROCEDURES

CHIEF COMPLAINT _____
 LOCATION OF PATIENT _____
 POINT OF CONTACT _____
 TRANSPORTATION REQUESTED BY: AIR ___ GROUND ___
 POINT OF PICKUP _____
 LAT _____ LONG _____
 PATIENT UNIT ID _____
 IS AN EMT/P WITH PATIENT: YES ___ NO ___
 AGE _____
 SEX: MALE ___ FEMALE ___

**ALL EMERGENCIES---Secure the area
and identify witnesses for later investigation.
Keep an accurate log of events.**

ICS 206	9. PREPARED BY: (Medical Unit Leader)	10. REVIEWED BY: (Safety Officer)
	JOSIAH STALEY (SJS) 	DAN MCNAMARA (SRM) 

WOOLSEY FIRE

CA-VNC-091023

FINANCE MESSAGE

Finance / Admin Section

- CAL FIRE finance will be located at the Residence Inn Oxnard
- Ventura County Finance contact will be Tom Kasper – 805-389-9764
- Los Angeles County Finance contact will be Tammy Hasert – 323-973-0335
- Shift tickets for private hired equipment suppression repair resources need to be turned in to CAL FIRE finance located at the Residence Inn in Oxnard.
- All injuries and property damage need to be reported to agency rep.
CAL FIRE Agency rep (Ventura County) – Mike Salas 805-903-3407
Cal Fire Agency rep (Los Angeles County) – Tony Jones 909-915-4797

INCIDENT BILLING INFORMATION

CAL FIRE / SAN LUIS OBISPO UNIT

635 NORTH SANTA ROSA STREET
SAN LUIS OBISPO, CA. 93405
805-543-4244

Index Code: 3013

E-fund Billing Code: 013815

PCA: 00906

PUBLIC INFORMATION OFFICE



Incident Information Websites:
www.lacounty.gov/woosleyfire
www.vcemergency.com

Incident Information Line: Dial 211
Incident Media Line: (978) 381-3477

STATUS	
Incident Start Date: 11/08/2018	Incident Start Time: 2:30 PM
Cause: Under Investigation	Acres:
Containment:	Total Personnel:

MEDIA – The California State Penal Code Section 409.5(d) allows the news media to enter scenes of disaster, riot or civil disturbance. Properly identified members of the news media should not be restricted from entering locations specified within the code. However, this does not include crime scenes, private property and does not imply that the news media may interfere with incident operations while they are in the areas of concern.



PHOTOGRAPHS AND VIDEOS OF INCIDENT – We are in a new era of media. Media no longer means news/broadcast industry, but now refers to anyone that has the capability to shoot video, photographs and post them onto social media sites in a matter of minutes. Unfortunately, we have seen some instances of photographs or videos that have depicted unsafe, unprofessional or embarrassing circumstances which are a serious breach of ethics. When this happens, it reflects poorly on all that are attached to this incident. Posting an inappropriate video, photo or blog comment could expose oneself to unwanted ramifications. It may be unsafe to shoot photos or video and a firefighter who is concentrating on a camera loses their situational awareness.

The Public Information Office would like copies of the video and pictures that you safely took while not in an emergency situation, fire suppression activity or in an overhead assignment. Bring your video and pictures to the Public Information Office; they will be reviewed and possibly uploaded to our Los Angeles County Fire Department social media sites. Remember, we don't want photographs or videos that depict unsafe, unprofessional or embarrassing circumstances, which are a serious breach of ethics.

LOST AND FOUND – The Information Section will manage lost and found items for the incident. If you have lost an item, please leave your contact information and what you have lost at the Information Section. If you have found an item on the incident, bring the item to the Information Section with your contact information as well. All items left in Lost and Found will be turned over to the local Los Angeles County Sheriff's Department.

MUD & DEBRIS FLOW INFORMATION – Residents seeking information about mud and debris flow can visit these sites.


Los Angeles County Public Works: <https://tinyurl.com/lacodpw>
Ventura County Public Works: www.vcpublishworks.org

Peer Support

With the Woolsey Incident beginning a new phase our focus will be shifting from large scale fire containment to meeting the needs of individuals suffering personal loss. The impact of this type of service, in specific reaching out to those suffering catastrophic losses, can weigh heavily on us. The media attention is waning but the suffering of these folks is ongoing and you will continue to be exposed to this throughout this assignment. This important work carries with it the potential of impacting you. You may find yourself sharing the frustrations and sadness that come with loss, or share with them the joys of finding something meaningful in the ashes of their home. The Peer Supporters are assigned to this incident for you. When your assignment here is complete we would like for you to go home to your family, friends, and regular work routines carrying with as little of an impact of this incident as possible.

Feel free to stop in to the designated Peer Support shop at the Woolsey Incident ICP located at Malibu Bluffs Park

***Take a picture of the QR code below to access helpful information**



<http://bit.do/fdpeer>



TRANSPORTATION
Woolsey Incident
CA-VNC-91023
November 19, 2018
to
November 21, 2018

- Legend**
- Major Highways
 - Highways
 - Major Roads
 - Hill Fire
 - Fire Perimeter
 - Dip Site
 - Drop Point
 - Helispot
 - ICP
 - Sling Site
 - Value at Risk
 - Other
 - Division Break
 - Branch Break

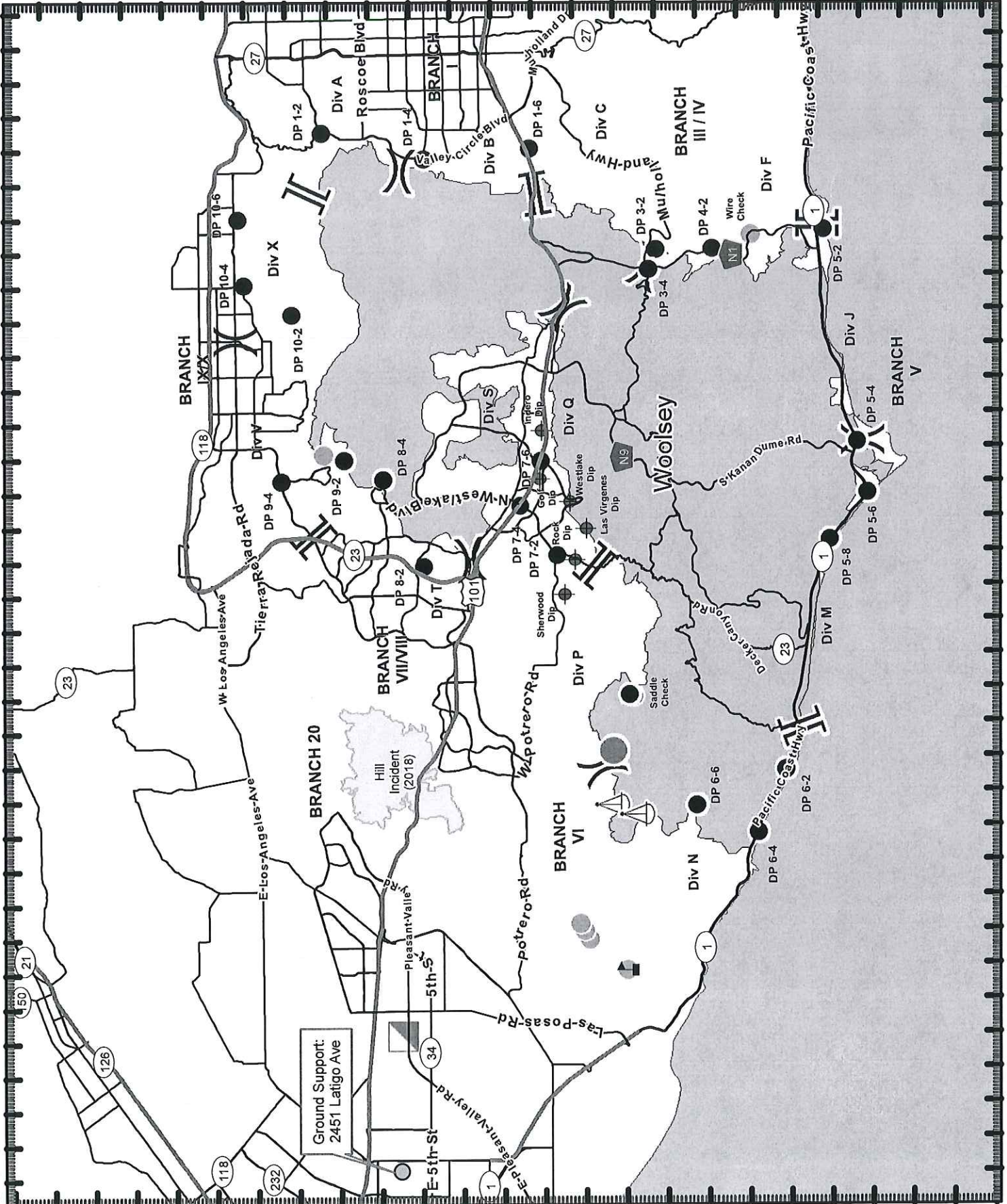


Miles
0 0.5 1 2
1:230,000



119°9'W 118°59'W 118°55'W 118°51'W 118°47'W 118°43'W 118°39'W 118°35'W

34°20'N 34°17'N 34°14'N 34°11'N 34°8'N 34°5'N 34°2'N 33°59'N



ACTIVITY LOG (ICS 214)

1. Incident Name:	2. Operational Period: Date From: _____ Time From: _____	Date To: _____ Time To: _____
--------------------------	--	----------------------------------

3. Name:	4. ICS Position:	5. Home Agency (and Unit):
-----------------	-------------------------	-----------------------------------

6. Resources Assigned:

Name	ICS Position	Home Agency (and Unit)

7. Activity Log:

Date/Time	Notable Activities

8. Prepared by: Name: _____	Position/Title: _____	Signature: _____
------------------------------------	-----------------------	------------------

