






Woolsey Fire
 Heat Acres: 96,030
 CA-LAC-338981
 Infrared Interpretation
 Imagery Date:
 2018/11/10 2210 Hrs



-  Heat Perimeter
-  Intense Heat Areas
-  Scattered Heat Areas
-  Isolated Heat Sources

NAD 1983 UTM Zone 10N

IRIN: Kyle Felker
 Map produced:
 11/11/2018 0108 hrs



Source: Esri, DigitalGlobe, GeoEye, Earthstar, CNES, Airbus, GeoEye, IGN, Aerogram, GEBCO, USGS, AeroGRID, IGN, SIA, User Contributed Data, OpenStreetMap contributors, and the GIS user community