






Woolsey Fire
Heat Acres: 99,815
CA-LAC-338981
Infrared Interpretation
Imagery Date:
2018/11/11 2235 Hrs



-  Heat Perimeter
-  Intense Heat Areas
-  Scattered Heat Areas
-  Isolated Heat Sources

NAD 1983 California Teale Albers

IRIN: Kyle Felker
Map produced:
11/11/2018 2355 hrs



Source: Esri, DigitalGlobe, GeoEye, Earthstar (United States), CNES/Airbus DS, USDA, AeroGRID, IGN, the GIS User Community, OpenStreetMap contributors, and the GIS user community