


AIR OPS MAP
Front Incident
8/22/18
















AIR OPERATIONS MAP


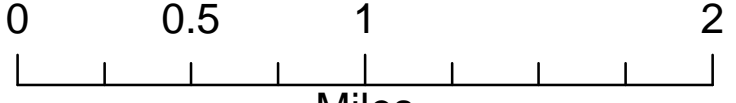
Front Incident
CA-LPF-002334
August 22, 2018

TFR 10 NM, 8,000'

AIR OPS MAP
Front Incident
8/22/18

 Powerlines	 Dip Site	 Uncontrolled Fire Edge
 1 Mile Buffer	 Drop Point	 Completed Line
 TFR	 Water Source	 Completed Dozer Line
 Division Break	 Wildfire Daily Fire Perimeter	

1:30,000