



- + Dip Site
- Uncontrolled Fire Edge
- Major Roads
- Drop Point
- Completed Line
- Local Streets
- ⊕ Water Source
- - - Completed Dozer Line
- Powerlines
- X Division Break
- - - Completed Hand Line

# OPERATIONS MAP


## Front Incident

### CA-LPF-002334

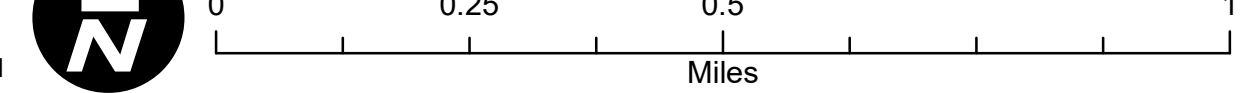
0600hrs 8/24 - 8/28 1800hrs

1:12,000



NAD 1983 UTM Zone 10N



0 0.25 0.5 1 Miles

FRONT  
 CA-LPF-002334  
 OPS MAP