

119°14'W

119°12'W

119°10'W

119°8'W

119°6'W

119°4'W

37°38'N

37°36'N

37°34'N

37°32'N

Lions Fire

CASNF-000493




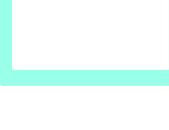

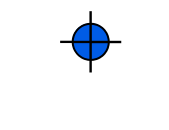

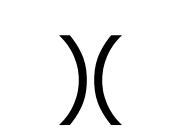
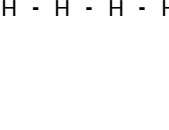
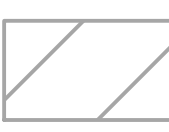




Public Information Meeting Map


June 28 2018

Produced Jun 28 2018 1429
ARogers

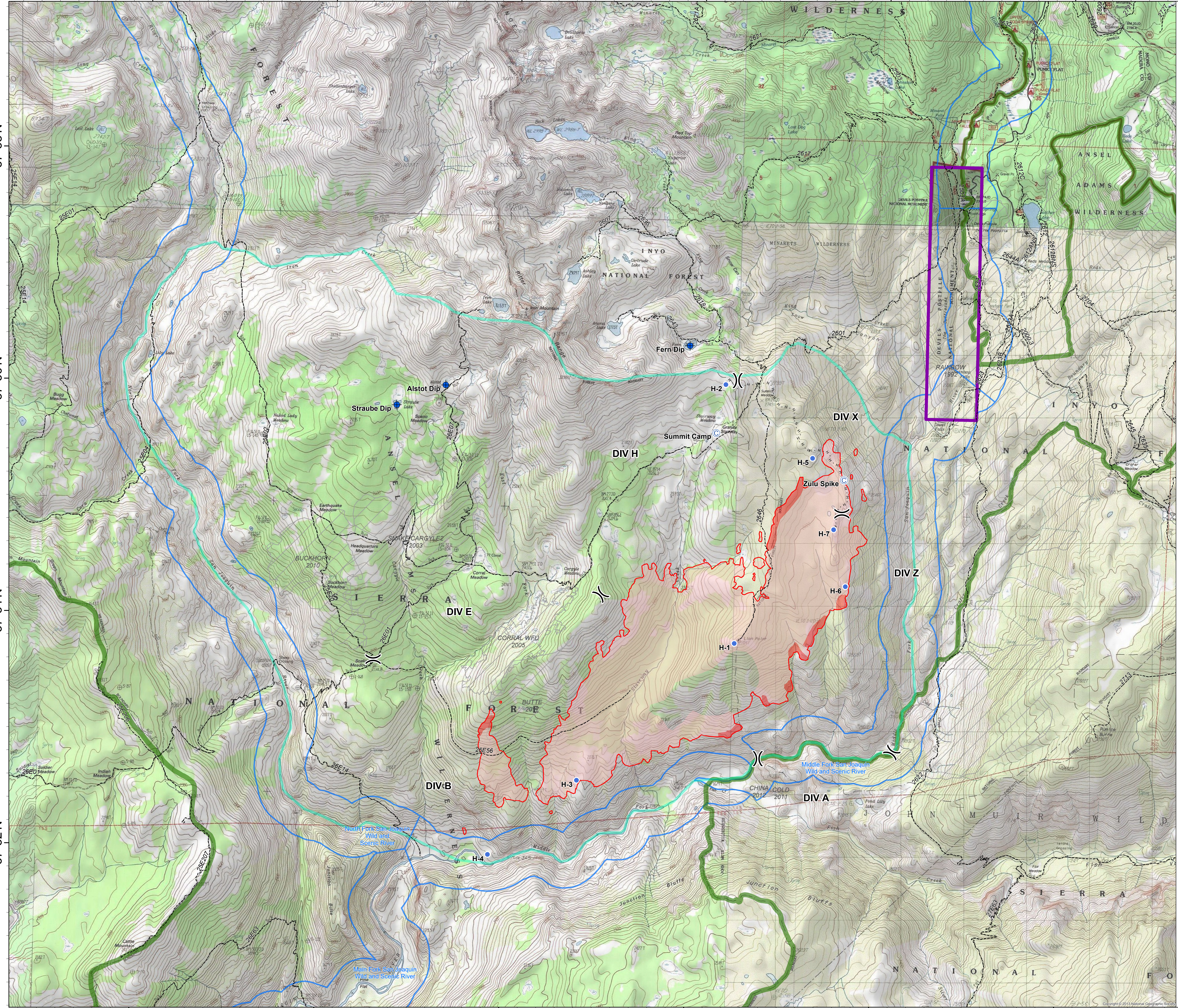


Legend

-  Lions Fire Perimeter
3,007 acres
-  Intense Heat
July 28th Infrared Data
-  Scattered Heat
July 28th Infrared Data
-  Planning Area
-  Camp
-  Dip Site
-  Helispot
-  Division Break
-  Completed Hand Line
-  Fire History
-  Trails
-  Wild & Scenic River
-  Devil's Postpile National Monument
-  Wilderness Boundary



0 0.5 1 Miles
Scale = 1:20,000



119°14'W

119°12'W

119°10'W

119°8'W

119°6'W

119°4'W