


















**Lions Fire  
CA-SNF-000493  
4,000 acres**



**Pilot Map  
July 05, 2018**



Created:  
7/4/2018  
By: ARogers

-  Temp Flight Restriction
-  Check Point
-  Mammoth Route
-  Minaret Route
-  River Route
-  Stairway Route
-  Camp
-  RAWs: INF04
-  Dip Site
-  Fire Origin
-  Helibase
-  Helispot
-  Incident Command Post
-  Division Break
-  Uncontrolled Fire Edge
-  Completed Line
-  Wilderness Boundary

Feature	Latitude	Longitude
Mammoth Heliport	37° 38.863' N	118° 56.821' W
ICP	37° 38.881' N	118° 58.072' W
Summit Camp	37° 35.669' N	119° 7.784' W
Zulu Spike	37° 35.288' N	119° 06.389' W
H-1	37° 33.861' N	119° 7.539' W
H-2	37° 36.089' N	119° 7.691' W
H-3	37° 32.653' N	119° 9.212' W
H-4	37° 31.996' N	119° 10.156' W
H-5	37° 35.472' N	119° 06.735' W
H-6	37° 34.37' N	119° 06.35' W
H-7	37° 34.86' N	119° 06.49' W
H-8	37° 33.544' N	119° 09.515' W
H-9	37° 32.744' N	119° 08.840' W
H-10	37° 34.846' N	119° 09.272' W
H-11	37° 32.571' N	119° 10.111' W
H-12	37° 33.115' N	119° 07.018' W
Alstot Dip	37° 36.031' N	119° 10.725' W
Fern Dip	37° 36.417' N	119° 8.089' W
Straube Dip	37° 35.851' N	119° 11.250' W

0 1 2 Miles  
Scale = 1:100,000

