

119°14'W

119°12'W

119°10'W

119°8'W

119°6'W





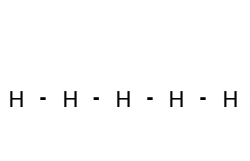


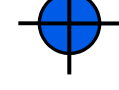





Lions Fire


CASNf-000493
4,415 acres

BRIEFING MAP
July 29, 2018

Produced Jul 28 2018 2027
ARogers

Legend

-  Planning Box
-  Lions Fire Perimeter
-  Uncontrolled Fire Edge
-  Completed Line
-  Completed Hand Line
-  Camp
-  Repeater
-  Dip Site
-  Helispot
-  Division Break
-  Trails
-  Fire History
-  Devil's Postpile National Monument



0 0.5 1 Miles
Scale = 1:14,679

37°36'N
37°34'N
37°32'N

119°14'W

119°12'W

119°10'W

119°8'W

119°6'W

