

119°14'W

119°12'W

119°10'W

119°8'W

119°6'W

Lions Fire

CASNF-000493





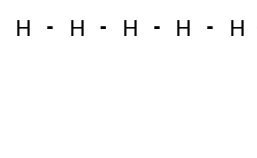


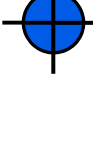





4,435 acres


BRIEFING MAP

July 30, 2018

Produced Jul 29 2018 1847
ARogers

Legend

-  Planning Box
-  Lions Fire Perimeter
-  Uncontrolled Fire Edge
-  Completed Line
-  Completed Hand Line
-  Camp
-  Repeater
-  Dip Site
-  Helispot
-  Division Break
-  Trails
-  Fire History
-  Devil's Postpile National Monument



0 0.5 1 Miles
Scale = 1:14,679

37°36'N

37°34'N

37°32'N

DIV E

DIV H

DIV X

DIV Z

DIV A

DIV B

H-14

H-15

H-13

Deep Dip

H-4

H-11

H-8

H-10

H-3

H-9

H-1

H-12

H-5
Zulu Spike

H-7

H-6

Summit Camp

Fern Dip

Straube Dip

Alstot Dip

C-11

119°14'W

119°12'W

119°10'W

119°8'W

119°6'W