

119°14'W

119°12'W

119°10'W

119°8'W







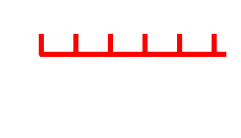

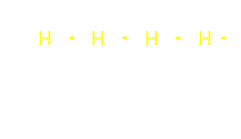



119°6'W


119°4'W

Lions Fire
 CASNF-00049
 PLANS MAP
 June 30 2018

Produced Jul 29 2018 1946
 ARogers

Legend

-  Planning Box
-  Camp
-  Repeater
-  Dip Site
-  Helispot
-  Division Break
-  Uncontrolled Fire Edge
-  Completed Line
-  Completed Hand Line
-  Fire Perimeter
-  Fire History
-  Devil's Postpile National Monument



0 0.5 1 Miles
Scale = 1:18,000

37°38'N

37°36'N

37°34'N

37°32'N

119°14'W

119°12'W

119°10'W

119°8'W

119°6'W

119°4'W

