





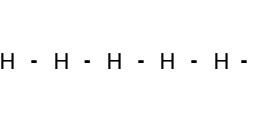









Lions Fire


CASNf-000493
5,095 acres

BRIEFING MAP
July 31, 2018

Produced Jul 30 2018 1931
ARogers

Legend

-  Planning Box
-  Lions Fire Perimeter
-  Uncontrolled Fire Edge
-  Completed Line
-  Completed Hand Line
-  Camp
-  Value at Risk
-  Repeater
-  Dip Site
-  Helispot
-  Division Break
-  Trails
-  Fire History
-  Devil's Postpile National Monument



0 0.5 1 Miles
Scale = 1:20,000

