














Lions Fire
CA-SNF-000493
4,000 acres

Pilot Map
July 31, 2018

Created:
 7/30/2018
 By: ARogers



-  Temp Flight Restriction
-  Planning Box
-  Camp
-  Repeater
-  Value at Risk
-  Dip Site
-  Helibase
-  Helispot
-  Division Break
-  Uncontrolled Fire Edge
-  Completed Line
-  Wilderness Boundary
-  National Park Service

Feature	Latitude	Longitude	Feature	Latitude	Longitude	Feature	Latitude	Longitude
H-1	37° 33.861' N	119° 7.539' W	H-15	37° 33.066' N	119° 11.750' W	Mammoth Heliport	37° 38.863' N	118° 56.821' W
H-2	37° 36.089' N	119° 7.691' W	H-16	37° 36.922' N	119° 15.973' W	ICP	37° 38.881' N	118° 58.072' W
H-3	37° 32.653' N	119° 9.212' W	H-17	37° 35.869' N	119° 15.604' W	Summit Camp	37° 35.669' N	119° 7.784' W
H-4	37° 31.996' N	119° 10.156' W	H-18	37° 32.818' N	119° 12.585' W	Zulu Spike	37° 35.288' N	119° 06.389' W
H-5	37° 35.472' N	119° 06.735' W	H-19	37° 33.116' N	119° 17.480' W	Rocky Ridge Spike	37° 31.833' N	119° 11.054' W
H-6	37° 34.37' N	119° 06.35' W	H-20	37° 31.843' N	119° 16.650' W	"Cabin"	37° 36.753' N	119° 13.859' W
H-7	37° 34.86' N	119° 06.49' W	H-21	37° 31.734' N	119° 16.295' W	Alstot Dip	37° 36.031' N	119° 10.725' W
H-8	37° 33.544' N	119° 09.515' W	H-22	37° 31.482' N	119° 15.277' W	Fern Dip	37° 36.417' N	119° 8.089' W
H-9	37° 32.744' N	119° 08.840' W	H-23	37° 31.140' N	119° 14.673' W	Straube Dip	37° 35.851' N	119° 11.250' W
H-10	37° 34.846' N	119° 09.272' W	H-24	37° 32.306' N	119° 13.363' W	Deep Dip	37° 31.57' N	119° 10.35' W
H-11	37° 32.571' N	119° 10.111' W	H-25	37° 33.052' N	119° 13.980' W			
H-12	37° 33.115' N	119° 07.018' W	H-26	37° 36.005' N	119° 16.822' W			
H-13	37° 31.657' N	119° 11.230' W	H-27	37° 36.777' N	119° 13.728' W			
H-14	37° 34.687' N	119° 12.970' W						



0 0.85 1.7 Miles
 Scale = 1:80,000