















**Lions Fire**  
CASNF-00049  
PLANS MAP  
June 31 2018

Produced Jul 30 2018 2142  
ARogers

**Legend**

-  Planning Box
-  Camp
-  Repeater
-  Dip Site
-  Helispot
-  Division Break
-  Uncontrolled Fire Edge
-  Completed Line
-  Completed Hand Line
-  Fire Perimeter
-  Roadless Area
-  Fire History
-  Devil's Postpile National Monument



0 0.5 1 Miles  
Scale = 1:24,000

