















Lions Fire
CASNF-00049
PLANS MAP
August 1, 2018

Produced Jul 31 2018 1838
ARogers

Legend

-  Planning Box
-  Camp
-  Repeater
-  Dip Site
-  Helispot
-  Division Break
-  Uncontrolled Fire Edge
-  Completed Line
-  Completed Hand Line
-  Fire Perimeter
-  Roadless Area
-  Fire History
-  Devil's Postpile National Monument



0 0.5 1 Miles
Scale = 1:24,000

