

Lions Fire







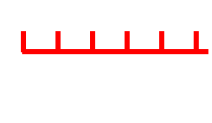
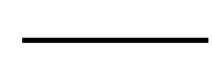
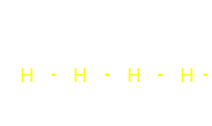




CASNF-00049
PLANS MAP


7,494 acres

August 4, 2018

Produced Aug 03 2018 1841
ARogers

Legend

-  Planning Box
-  Camp
-  Repeater
-  Dip Site
-  Helispot
-  Division Break
-  Uncontrolled Fire Edge
-  Completed Line
-  Completed Hand Line
-  Fire Perimeter
-  Roadless Area
-  Fire History
-  Devil's Postpile National Monument



0 0.5 1 Miles
Scale = 1:24,000

