

# Lions Fire










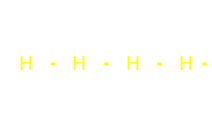





CASNF-00049  
PLANS MAP


9,962 acres

August 13, 2018

Produced Aug 12 2018 1716  
CCarter

## Legend

-  Planning Box
-  Camp
-  Repeater
-  Dip Site
-  Helispot
-  Spot Fire
-  Division Break
-  Uncontrolled Fire Edge
-  Completed Line
-  Completed Hand Line
-  Fire Perimeter
-  Roadless Area
-  Fire History
-  Devil's Postpile National Monument
-  CA-SNF Roads



0 0.5 1 Miles  
Scale = 1:24,000

