

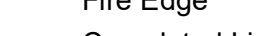

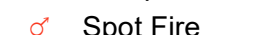

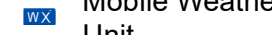


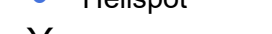
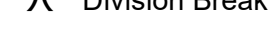
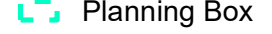
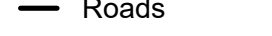
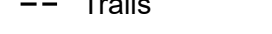
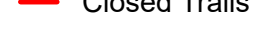
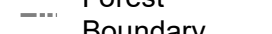


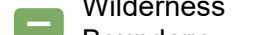


**Lions Fire
CA-SNF-000493**

**IAP Map
August 15-16, 2018
10,004 acres**



Created:
8/14/2018
By: CCarter

-  Fire Perimeter
-  Uncontrolled Fire Edge
-  Completed Line
-  Camp
-  Spot Fire
-  Value at Risk
-  Mobile Weather Unit
-  Repeater
-  Dip Site
-  Helispot
-  Division Break
-  Planning Box
-  Roads
-  Trails
-  Closed Trails
-  Forest Boundary
-  National Park Service
-  Wilderness Boundary
-  Fire History



0 0.5 1 Miles
Scale = 1:60,000

