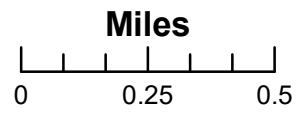
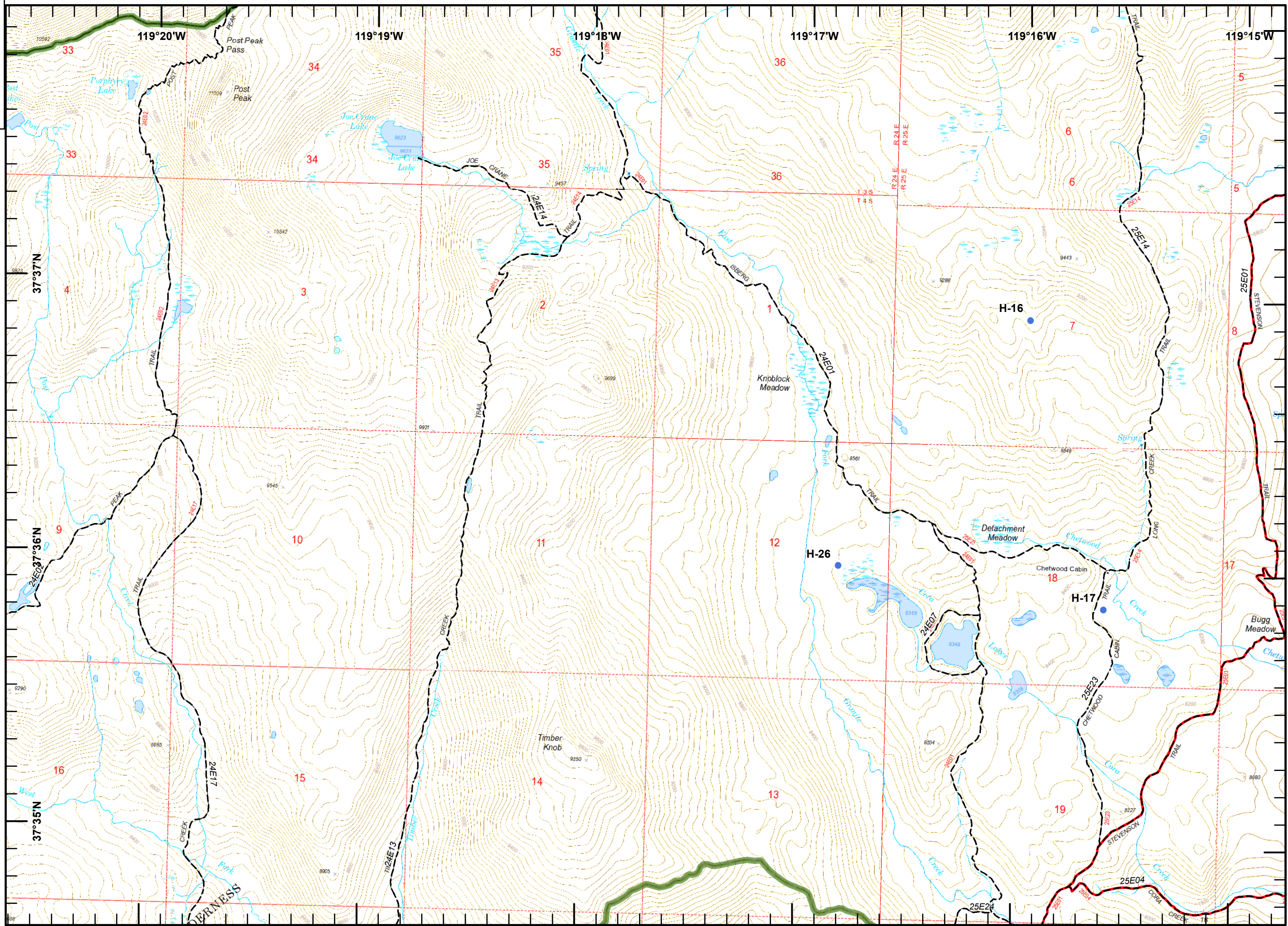


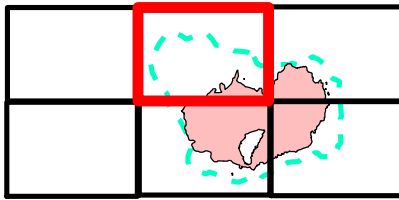
Legend

- Camp
- Spot Fire
- Value at Risk
- Mobile Weather Unit
- Repeater
- Dip Site
- Drop Point
- Helibase
- Helispot
- Incident Command Post
- Division Break
- Uncontrolled Fire Edge
- Completed Line
- Planned Fire Line
- Roads
- Trails



CCarter
8/14/2018
2030 hrs



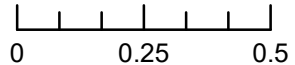


Legend

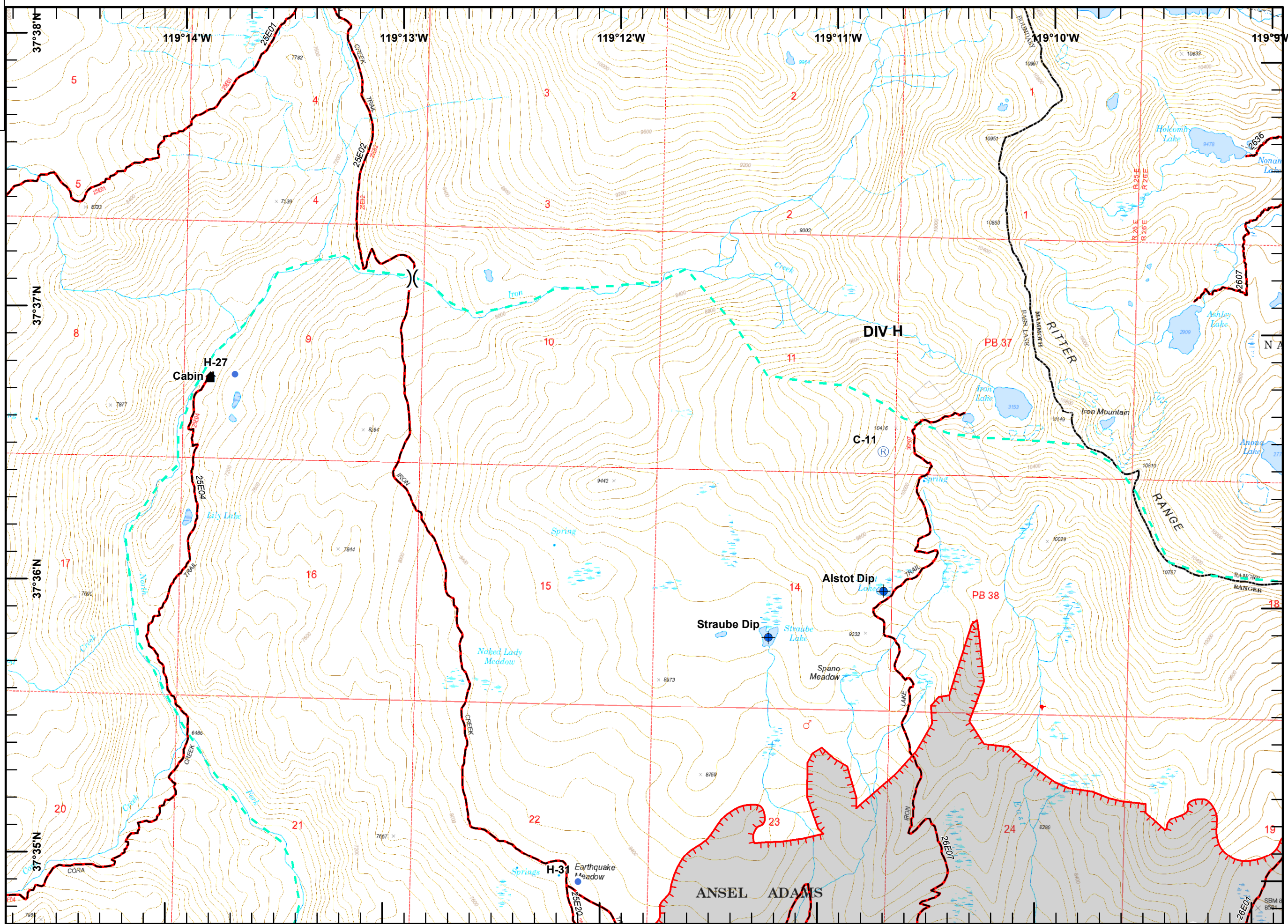
- Camp
- Spot Fire
- Value at Risk
- Mobile Weather Unit
- Repeater
- Dip Site
- Drop Point
- Helibase
- Helispot
- Incident Command Post
- Division Break
- Uncontrolled Fire Edge
- Completed Line
- Planned Fire Line
- Roads
- Trails

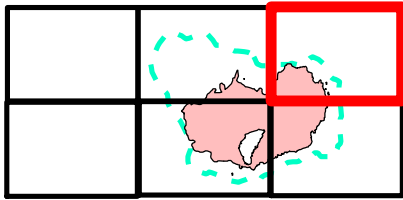


Miles



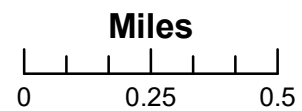
CCarter
8/14/2018
2030 hrs



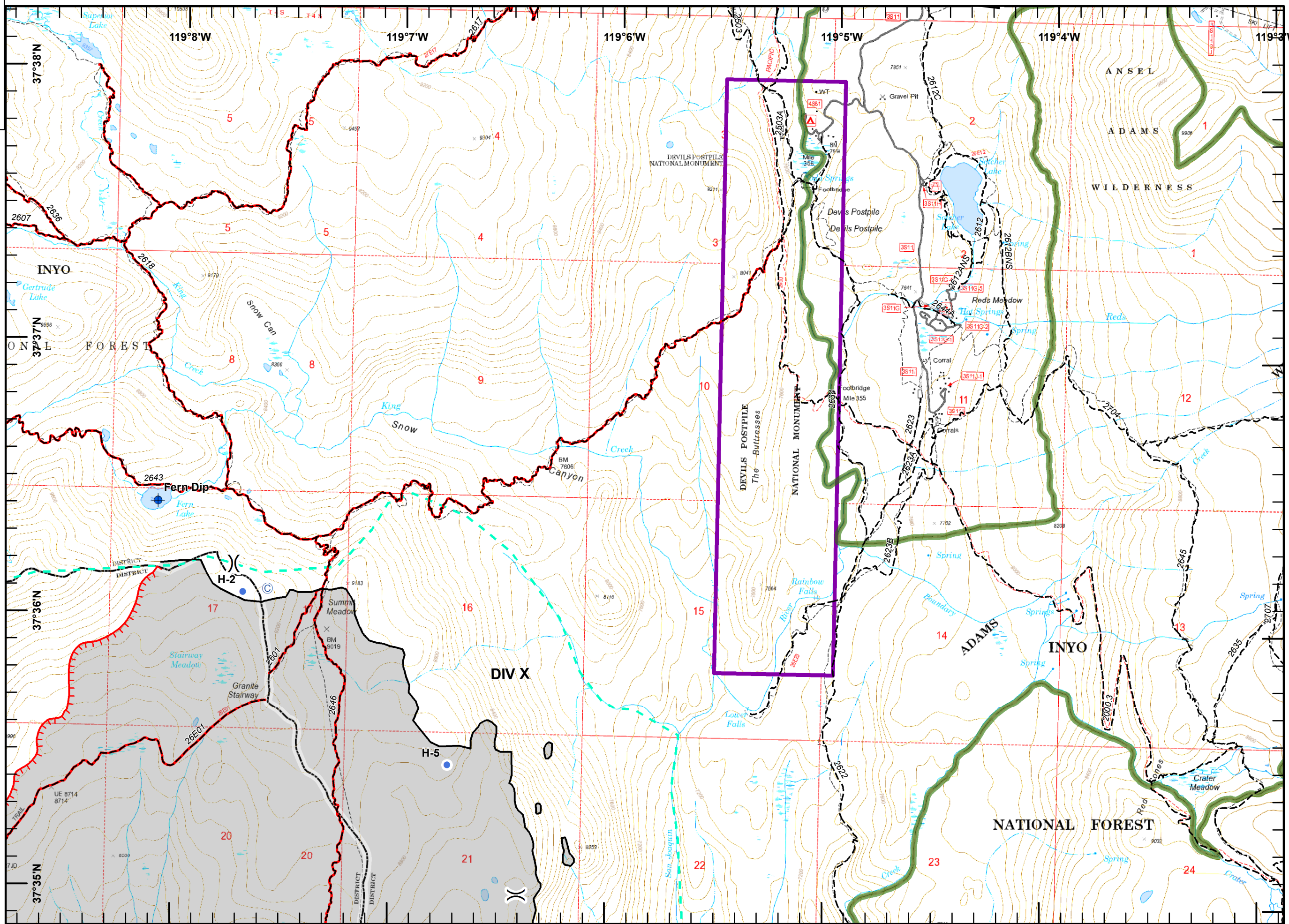


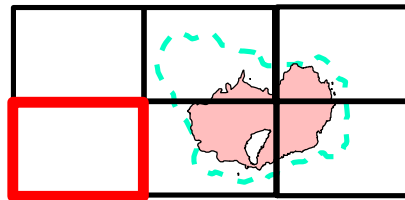
Legend

- Camp
- Spot Fire
- Value at Risk
- Mobile Weather Unit
- Repeater
- Dip Site
- Drop Point
- Helibase
- Helispot
- Incident Command Post
- Division Break
- Uncontrolled Fire Edge
- Completed Line
- Planned Fire Line
- Roads
- Trails



CCarter
8/14/2018
2030 hrs



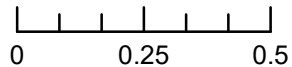


Legend

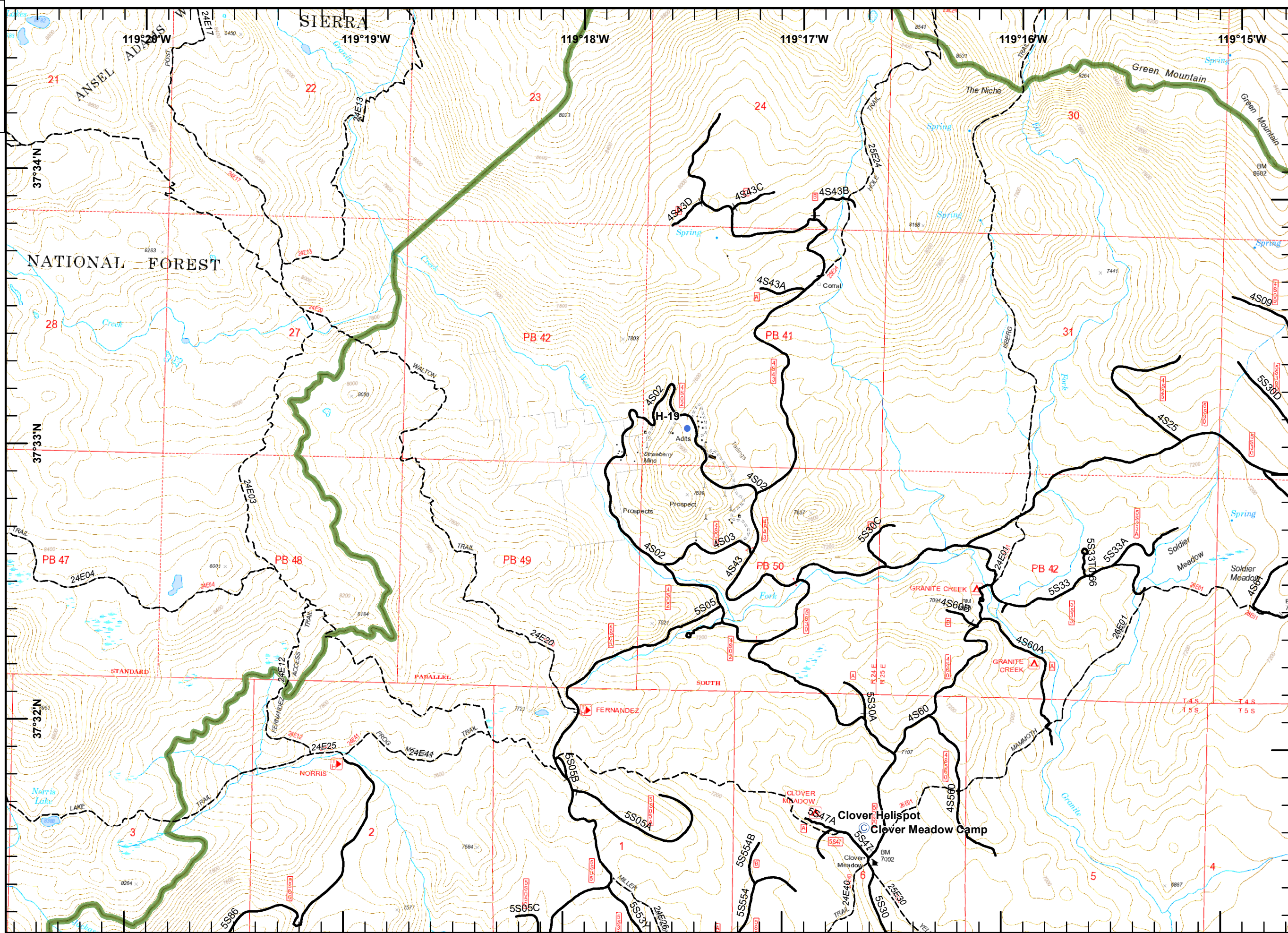
- Camp
- Spot Fire
- Value at Risk
- Mobile Weather Unit
- Repeater
- Dip Site
- Drop Point
- Helibase
- Helispot
- Incident Command Post
- Division Break
- Uncontrolled Fire Edge
- Completed Line
- Planned Fire Line
- Roads
- Trails

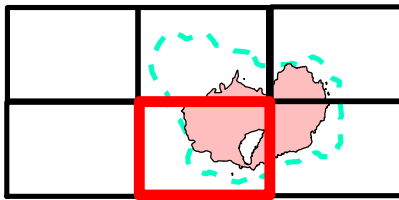


Miles



CCarter
8/14/2018
2030 hrs



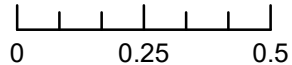


Legend

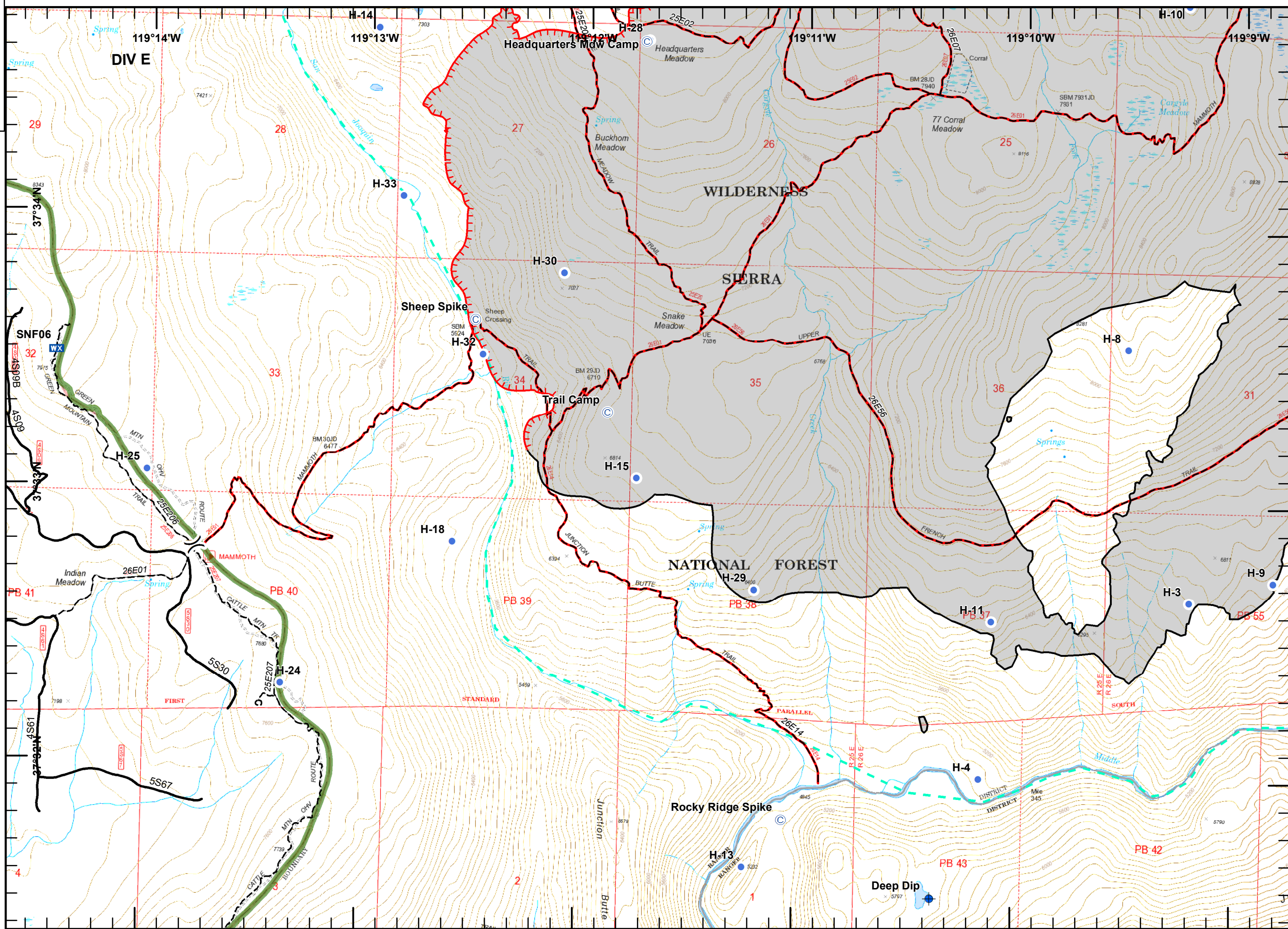
- Camp
- Spot Fire
- Value at Risk
- Mobile Weather Unit
- Repeater
- Dip Site
- Drop Point
- Helibase
- Helispot
- Incident Command Post
- Division Break
- Uncontrolled Fire Edge
- Completed Line
- Planned Fire Line
- Roads
- Trails

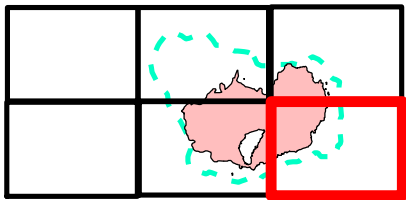


Miles



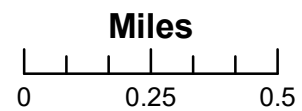
CCarter
8/14/2018
2030 hrs





Legend

- Camp
- Spot Fire
- Value at Risk
- Mobile Weather Unit
- Repeater
- Dip Site
- Drop Point
- Helibase
- Helispot
- Incident Command Post
- Division Break
- Uncontrolled Fire Edge
- Completed Line
- Planned Fire Line
- Roads
- Trails



CCarter
8/14/2018
2030 hrs

