



















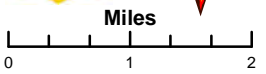
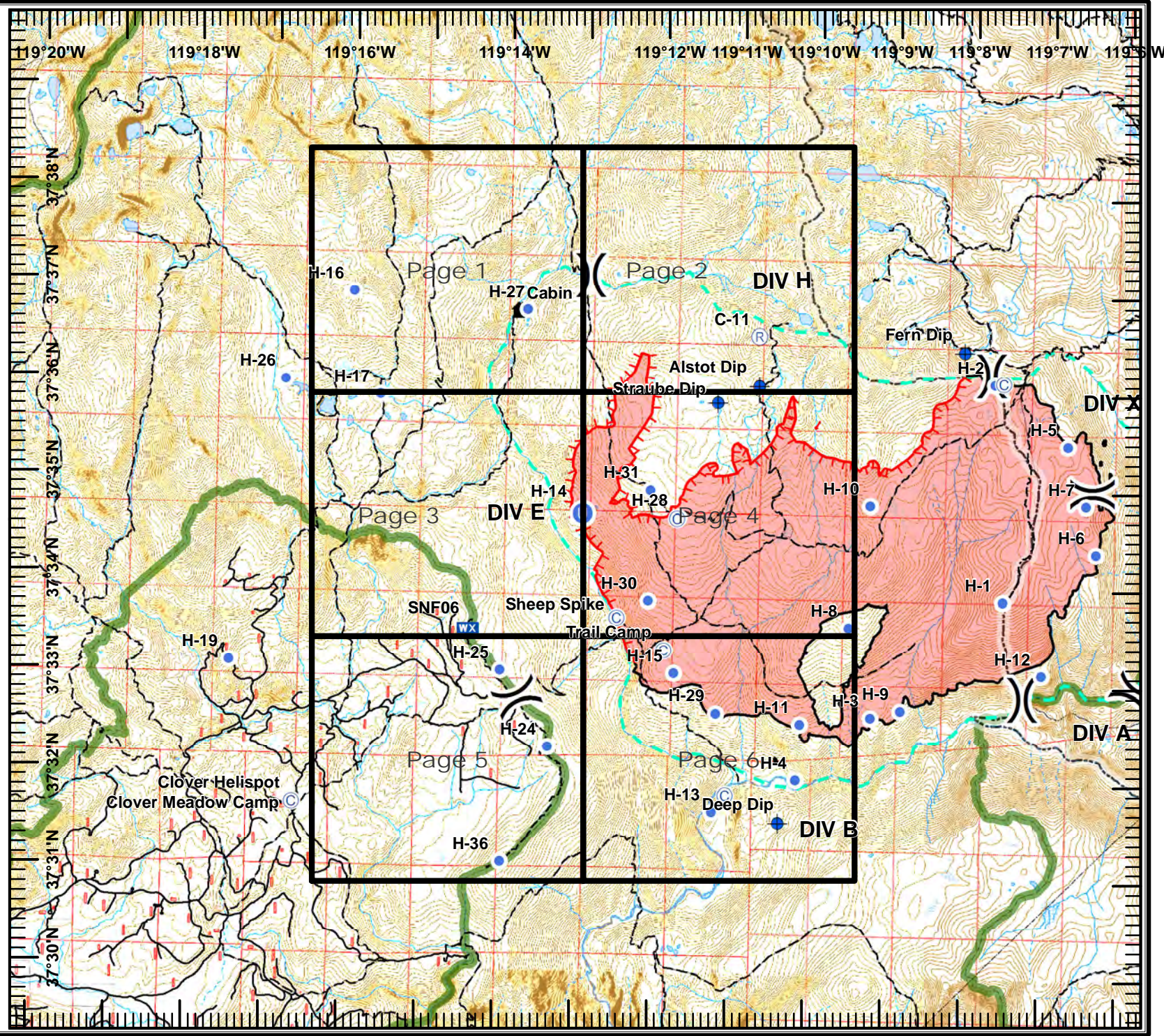


**Lions Incident
CA-SNF-000493
IAP Map
August 17-18, 2018
10,765 acres
Cover Page**

-  Camp
-  Unimproved Landing Area
-  Spot Fire
-  Value at Risk
-  Mobile Weather Unit
-  Repeater
-  Dip Site
-  Drop Point
-  Helibase
-  Helispot
-  Incident Command Post
-  Division Break
-  Uncontrolled Fire Edge
-  Completed Line
-  Roads
-  Trails
-  Planning Box
-  Forest Boundary
-  Fire Perimeter
-  Wilderness Boundary



CCarter
8/16/2018
1730 Hours



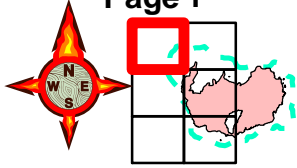
Lions Incident CA-SNF-000493

IAP Map

August 17-18, 2018

10,765 acres

Page 1



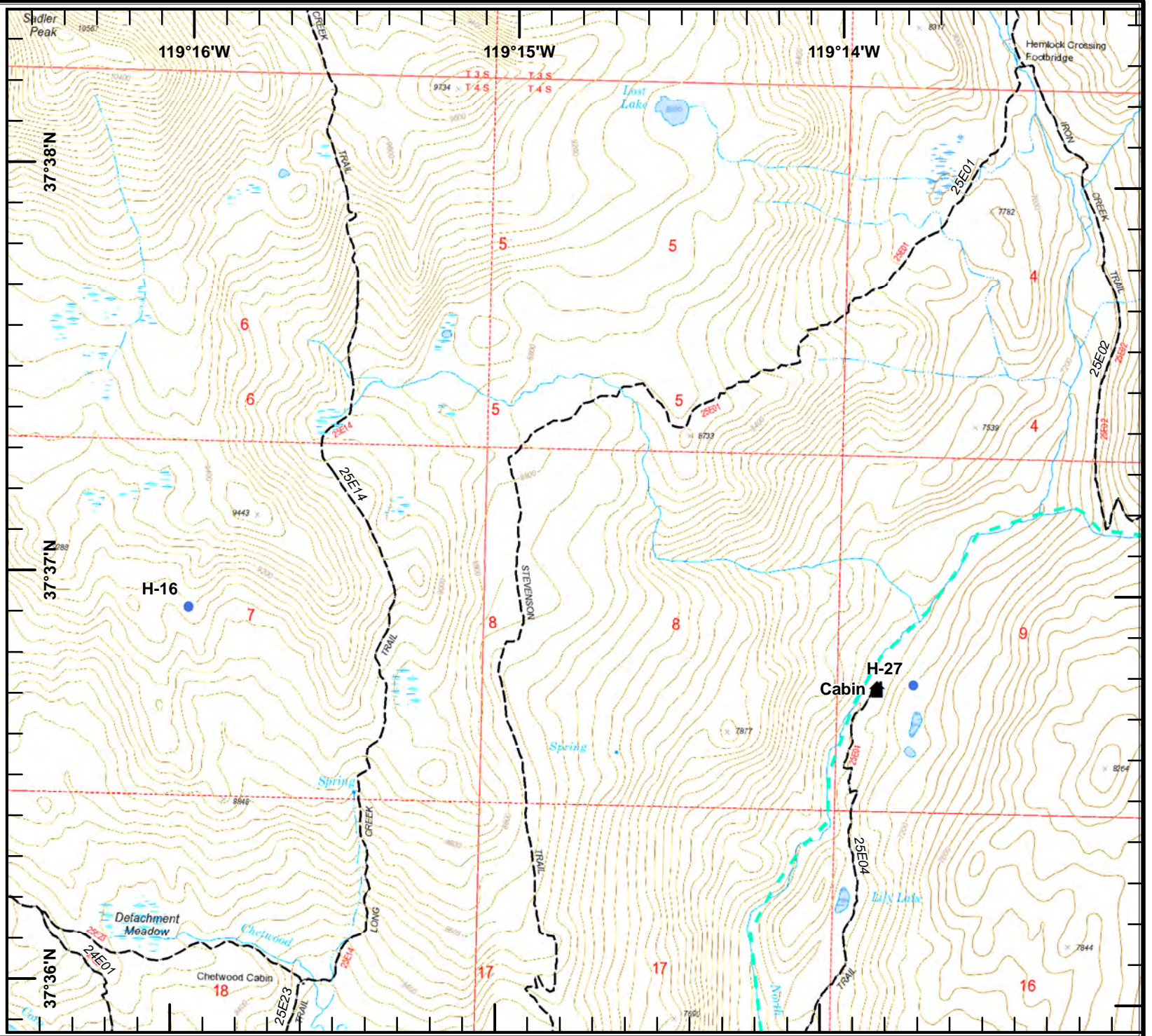
- Camp
- Unimproved Landing Area
- Sling Site
- Spot Fire
- Value at Risk
- Mobile Weather Unit
- Repeater
- Dip Site
- Drop Point
- Helibase
- Helispot
- Incident Command Post
- Division Break
- Uncontrolled Fire Line
- Completed Line
- Planned Fire Line
- Roads
- Trails
- Planning Box
- Forest Boundary
- Wilderness Boundary

Miles

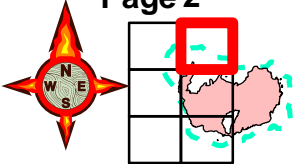
0 0.25 0.5



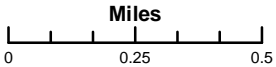
CCarter
8/16/2018
1730 Hours



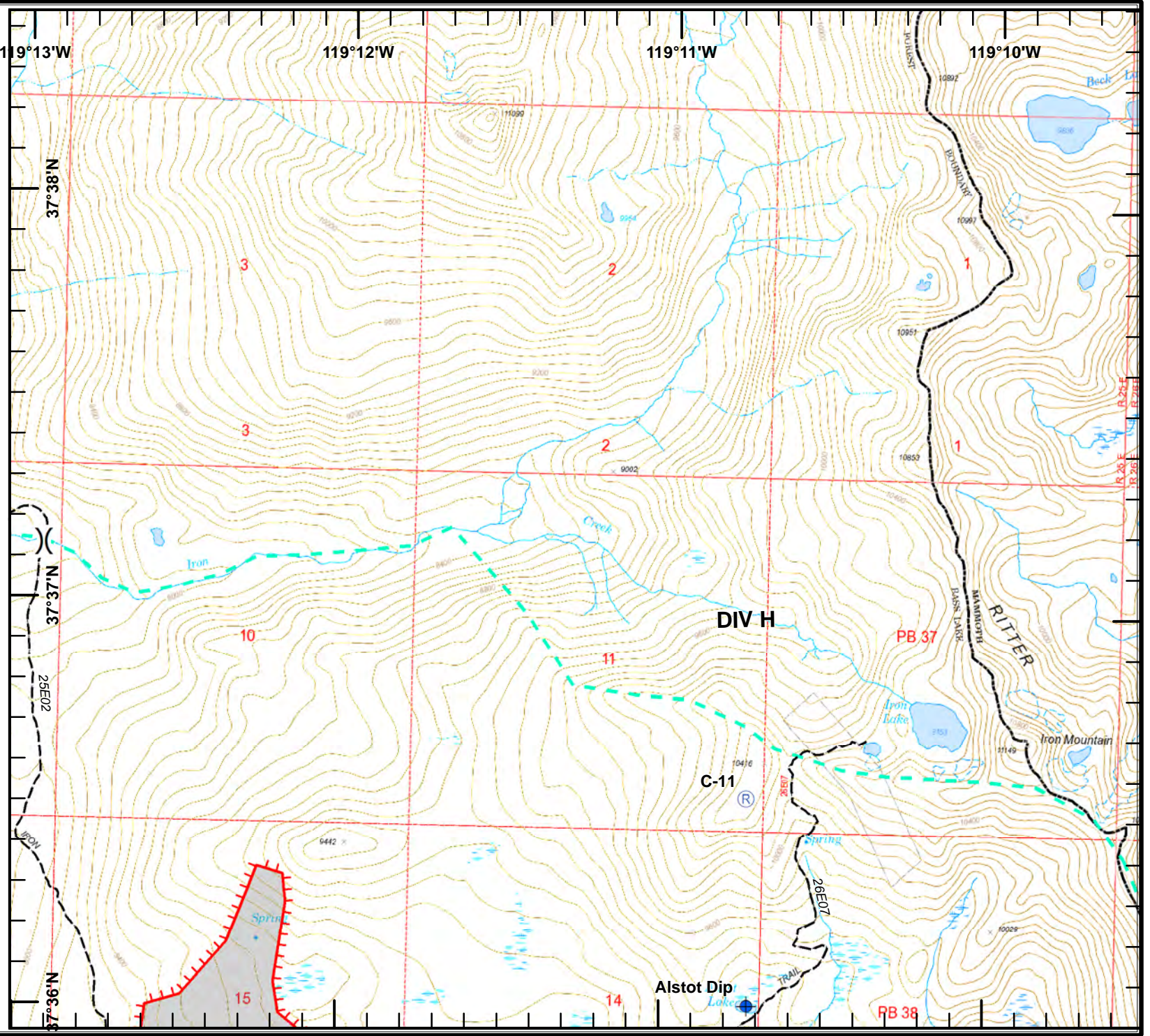
**Lions Incident
CA-SNF-000493
IAP Map
August 17-18, 2018
10,765 acres
Page 2**



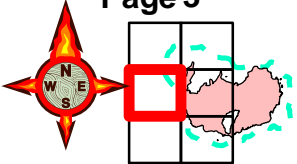
- Camp
- Unimproved Landing Area
- Sling Site
- Spot Fire
- Value at Risk
- Mobile Weather Unit
- Repeater
- Dip Site
- Drop Point
- Helibase
- Helispot
- Incident Command Post
- Division Break
- Uncontrolled Fire Edge
- Completed Line
- Planned Fire Line
- Roads
- Trails
- Planning Box
- Forest Boundary
- Wilderness Boundary



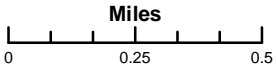
CCarter
8/16/2018
1730 Hours



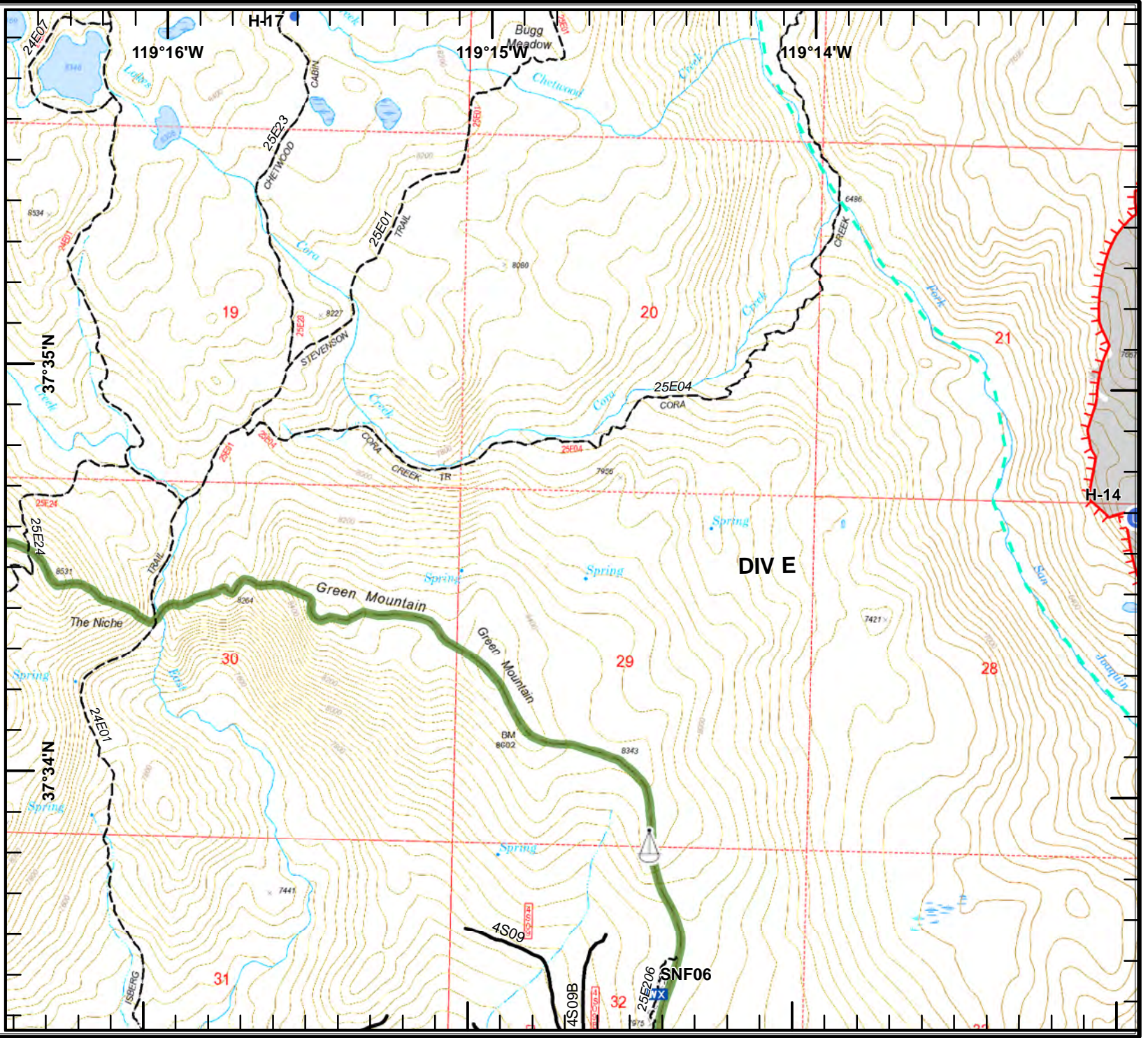
**Lions Incident
CA-SNF-000493
IAP Map
August 17-18, 2018
10,765 acres
Page 3**



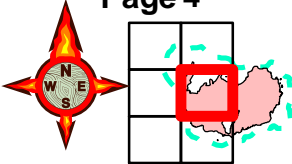
- Camp
- Unimproved Landing Area
- Sling Site
- Spot Fire
- Value at Risk
- Mobile Weather Unit
- Repeater
- Dip Site
- Drop Point
- Helibase
- Helispot
- Incident Command Post
- Division Break
- Uncontrolled Fire Edge
- Completed Line
- Planned Fire Line
- Roads
- Trails
- Planning Box
- Forest Boundary
- Wilderness Boundary



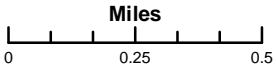
CCarter
8/16/2018
1730 Hours



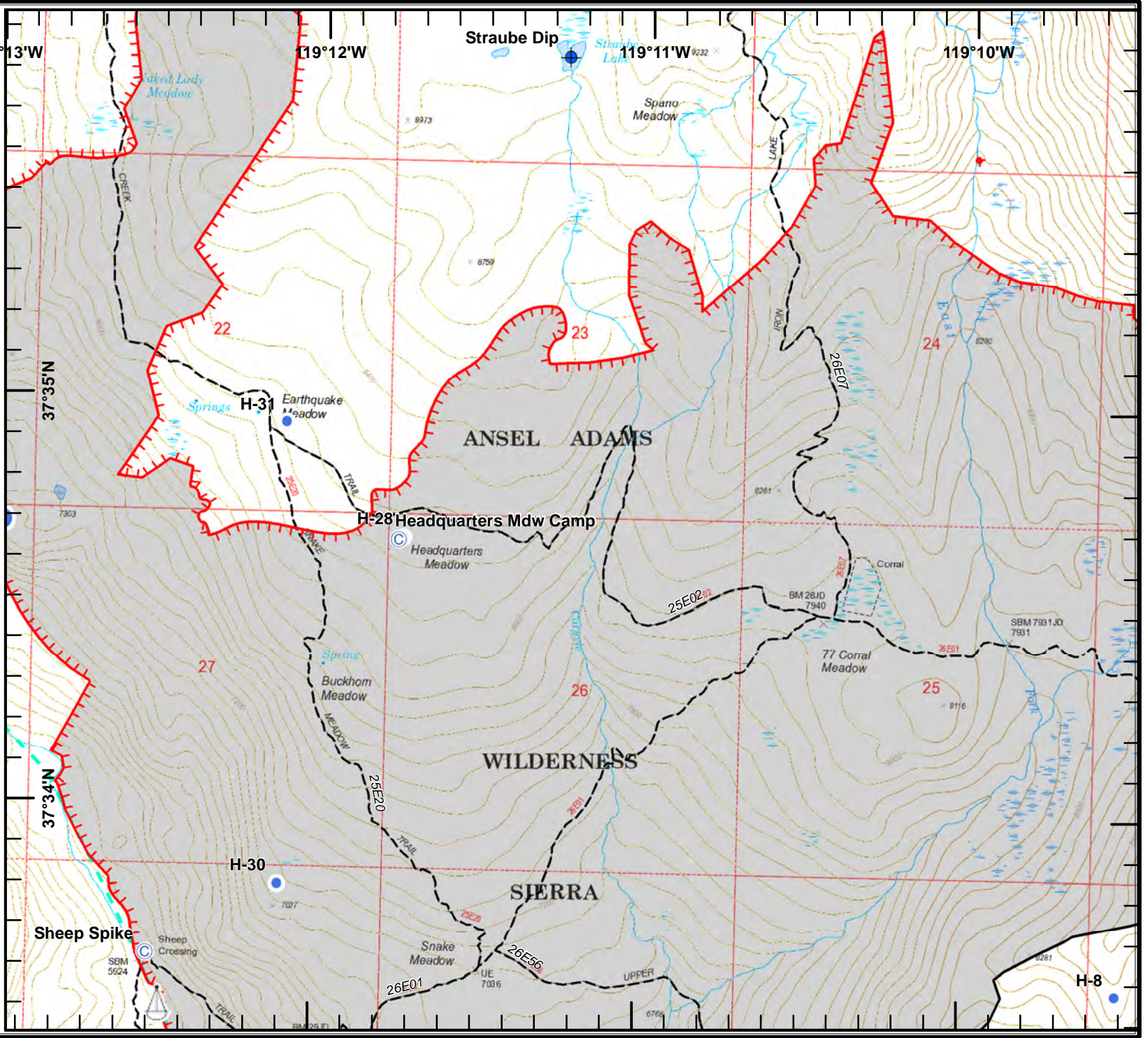
Lions Incident
CA-SNF-000493
IAP Map
August 17-18, 2018
10,765 acres
Page 4



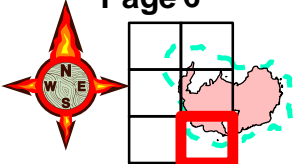
- Camp
- Unimproved Landing Area
- Sling Site
- Spot Fire
- Value at Risk
- Mobile Weather Unit
- Repeater
- Dip Site
- Drop Point
- Helibase
- Helispot
- Incident Command Post
- Division Break
- Uncontrolled Fire Edge
- Completed Line
- Planned Fire Line
- Roads
- Trails
- Planning Box
- Forest Boundary
- Wilderness Boundary



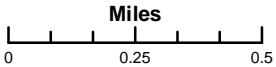
CCarter
 8/16/2018
 1730 Hours



Lions Incident
CA-SNF-000493
IAP Map
August 17-18, 2018
10,765 acres
Page 6



- Camp
- Unimproved Landing Area
- Sling Site
- Spot Fire
- Value at Risk
- Mobile Weather Unit
- Repeater
- Dip Site
- Drop Point
- Helibase
- Helispot
- Incident Command Post
- Division Break
- Uncontrolled Fire Edge
- Completed Line
- Planned Fire Line
- Roads
- Trails
- Planning Box
- Forest Boundary
- Wilderness Boundary



CCarter
 8/16/2018
 1730 Hours

