

# Lions Incident CA-SNF-000493

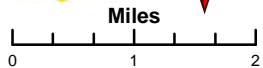
## IAP Map

August 19-20, 2018

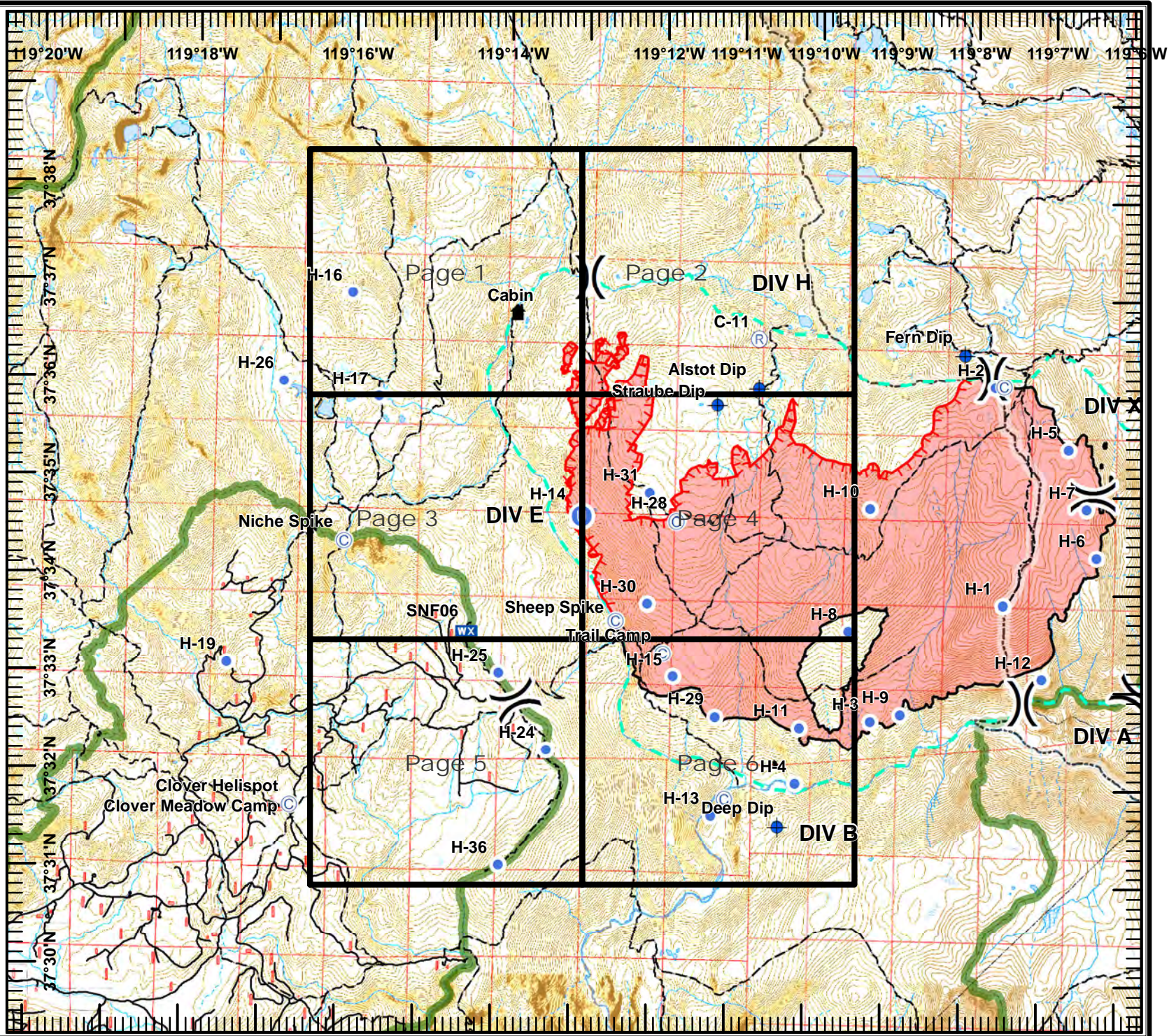
11.157 acres

Cover Page

- Camp
- Unimproved Landing Area
- Spot Fire
- Value at Risk
- Mobile Weather Unit
- Repeater
- Dip Site
- Drop Point
- Helibase
- Helispot
- Incident Command Post
- Division Break
- Uncontrolled Fire Edge
- Completed Line
- Roads
- Trails
- Planning Box
- Forest Boundary
- Fire Perimeter
- Wilderness Boundary



CCarter  
8/18/2018  
1330 Hours



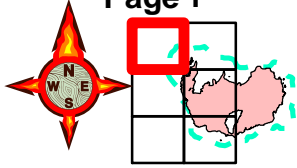
# Lions Incident CA-SNF-000493

## IAP Map

August 19-20, 2018

11,157 acres

Page 1



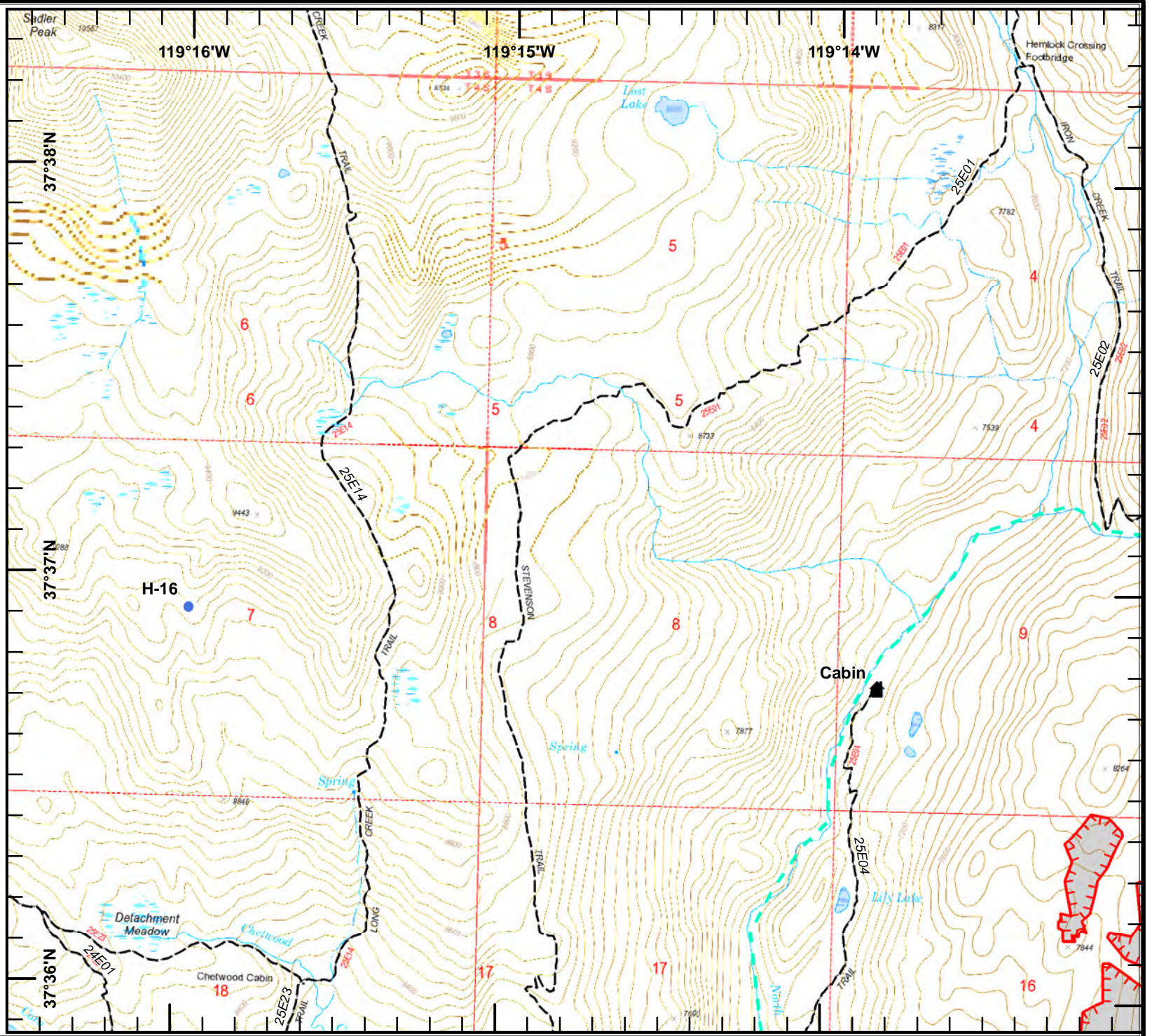
- Camp
- Unimproved Landing Area
- Sling Site
- Spot Fire
- Value at Risk
- Mobile Weather Unit
- Repeater
- Dip Site
- Drop Point
- Helibase
- Helispot
- Incident Command Post
- Division Break
- Uncontrolled Fire Edge
- Completed Line
- Planned Fire Line
- Roads
- Trails
- Planning Box
- Forest Boundary
- Wilderness Boundary

Miles

0 0.25 0.5

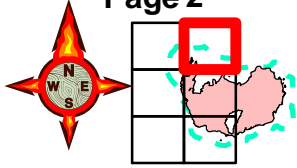


CCarter  
8/16/2018  
1730 Hours

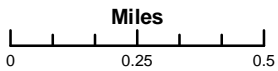


Lions Incident  
CA-SNF-000493

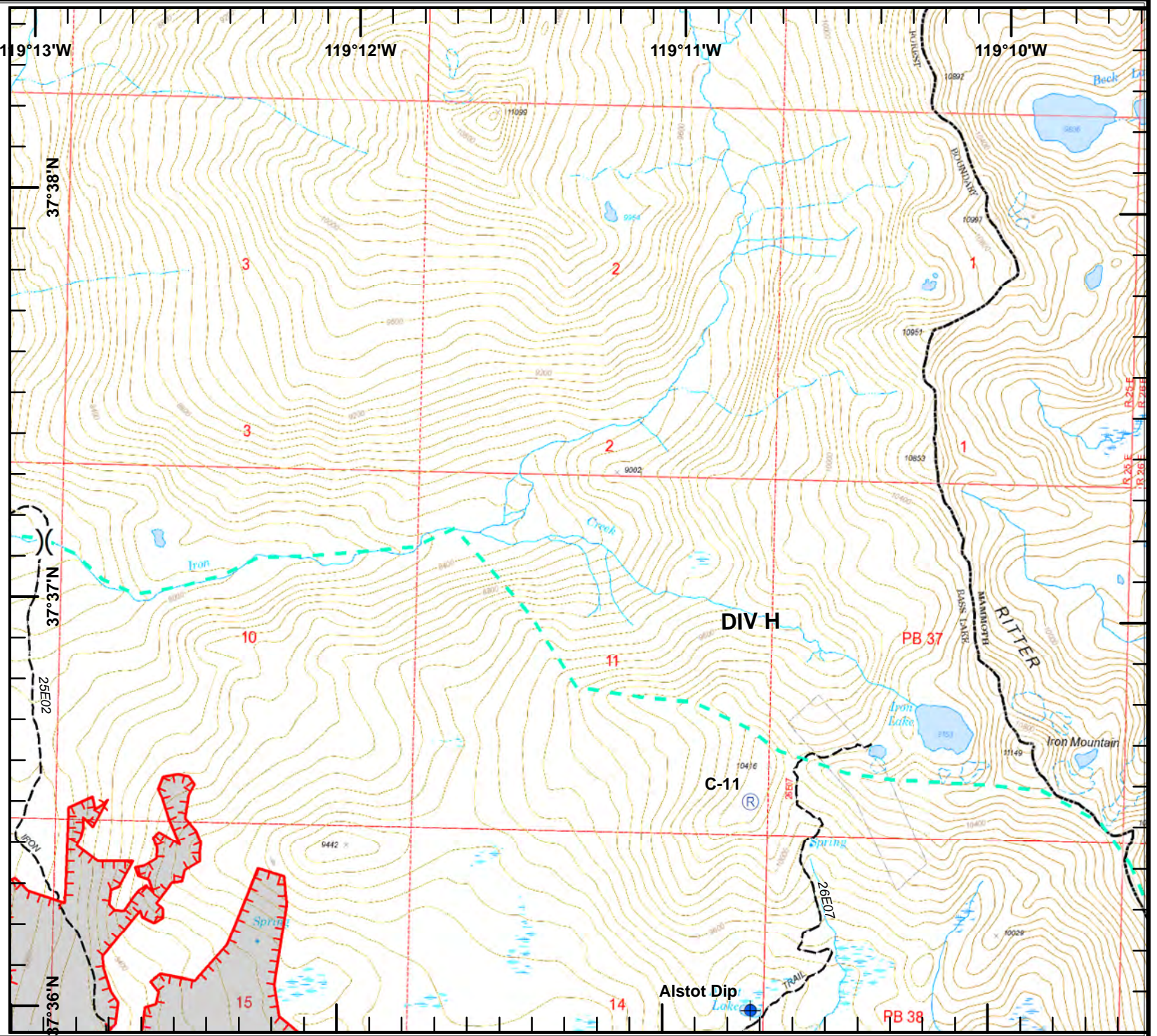
IAP Map  
August 19-20, 2018  
11,157 acres  
Page 2



- Camp
- Unimproved Landing Area
- Sling Site
- Spot Fire
- Value at Risk
- Mobile Weather Unit
- Repeater
- Dip Site
- Drop Point
- Helibase
- Helispot
- Incident Command Post
- Division Break
- Uncontrolled Fire Edge
- Completed Line
- Planned Fire Line
- Roads
- Trails
- Planning Box
- Forest Boundary
- Wilderness Boundary



CCarter  
8/16/2018  
1730 Hours



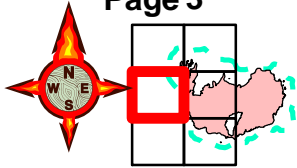
# Lions Incident CA-SNF-000493

## IAP Map

August 19-20, 2018

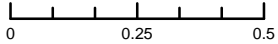
11,157 acres

Page 3

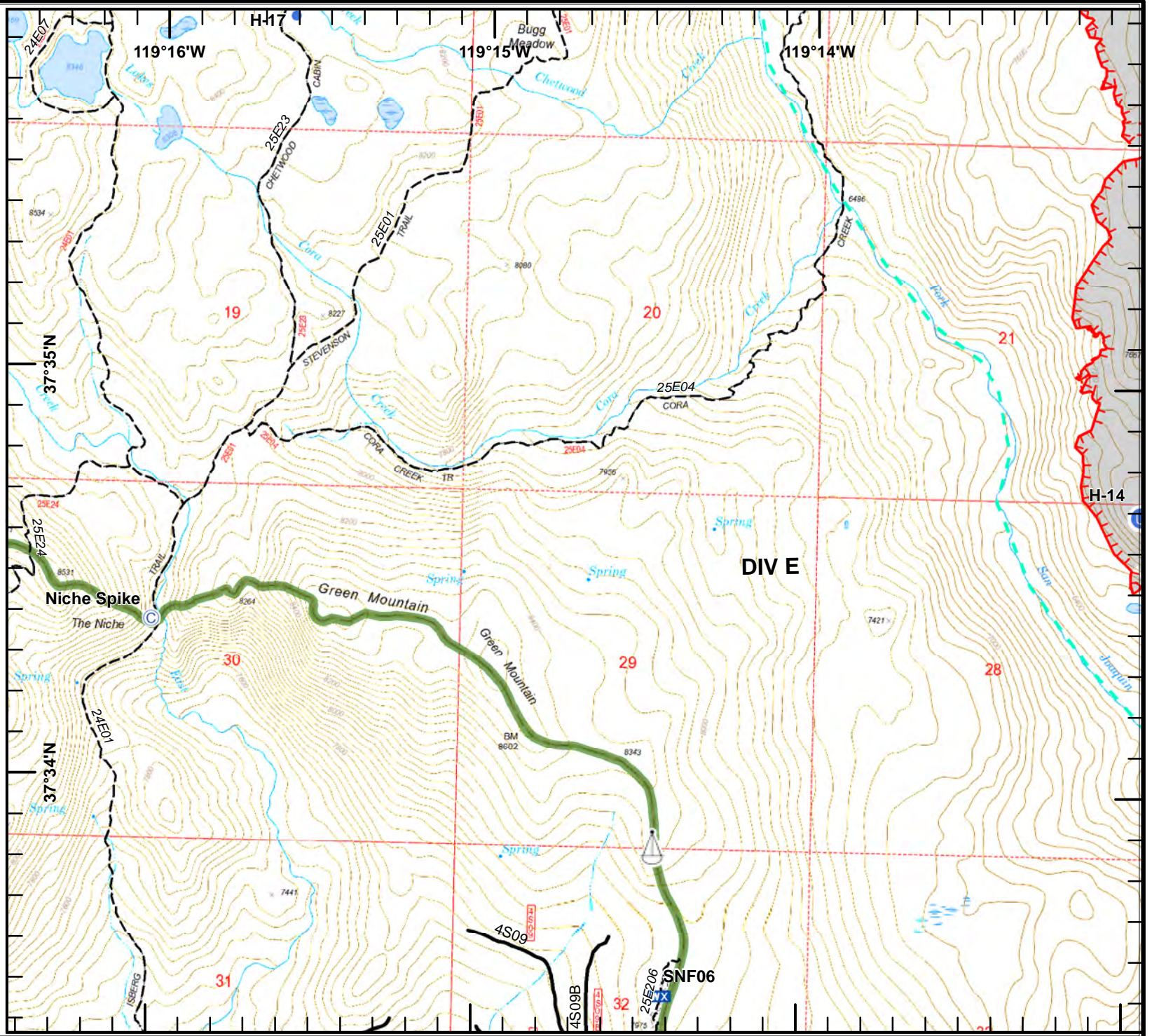


- Camp
- Unimproved Landing Area
- Sling Site
- Spot Fire
- Value at Risk
- Mobile Weather Unit
- Repeater
- Dip Site
- Drop Point
- Helibase
- Helispot
- Incident Command Post
- Division Break
- Uncontrolled Fire Edge
- Completed Line
- Planned Fire Line
- Roads
- Trails
- Planning Box
- Forest Boundary
- Wilderness Boundary

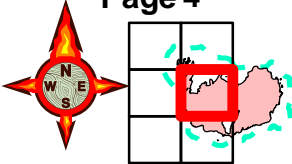
Miles



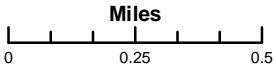
CCarter  
8/16/2018  
1730 Hours



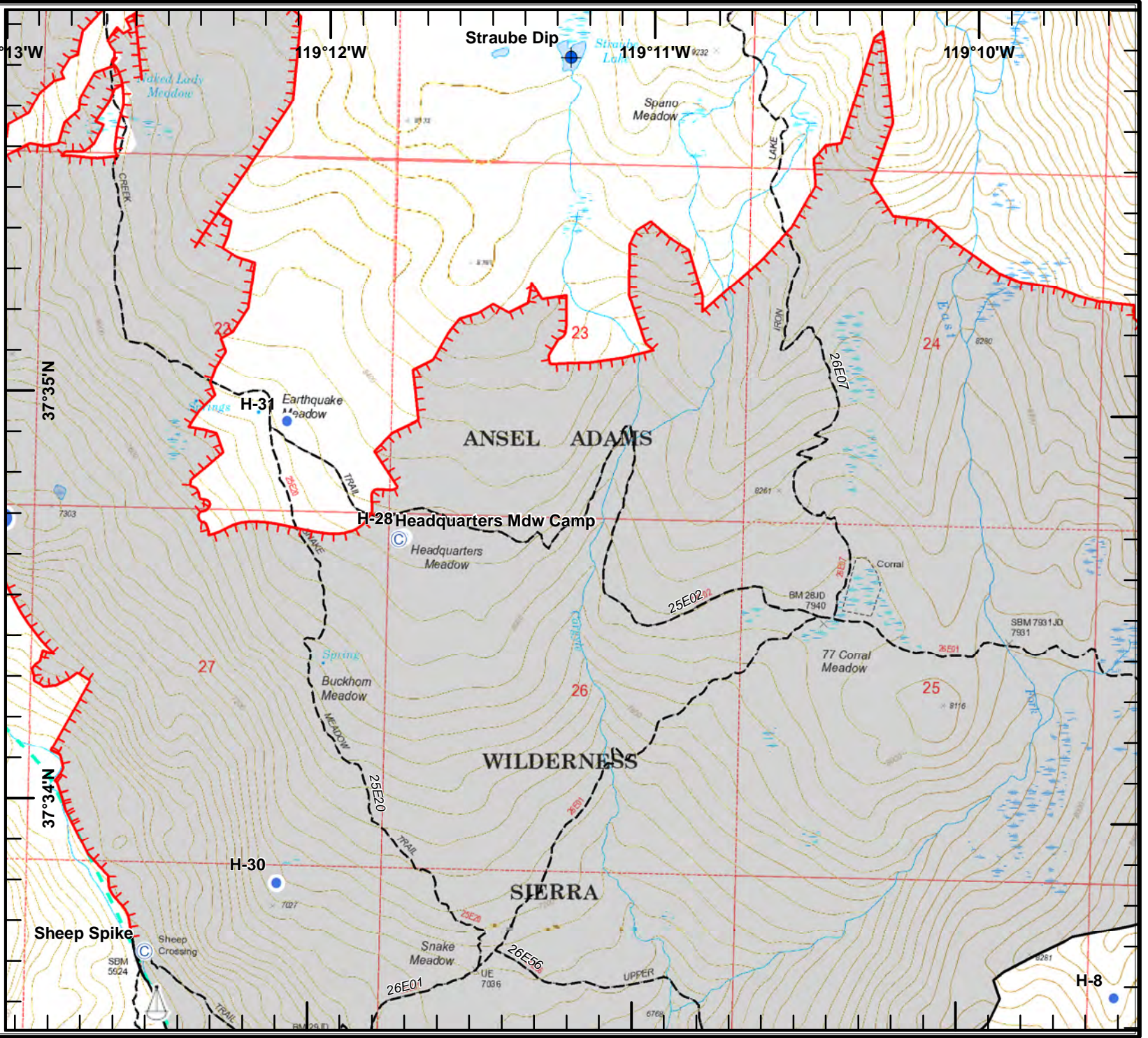
**Lions Incident**  
**CA-SNF-000493**  
**IAP Map**  
**August 19-20, 2018**  
**11,157 acres**  
**Page 4**



- Camp
- Unimproved Landing Area
- Sling Site
- Spot Fire
- Value at Risk
- Mobile Weather Unit
- Repeater
- Dip Site
- Drop Point
- Helibase
- Helispot
- Incident Command Post
- Division Break
- Uncontrolled Fire Edge
- Completed Line
- Planned Fire Line
- Roads
- Trails
- Planning Box
- Forest Boundary
- Wilderness Boundary



CCarter  
 8/16/2018  
 1730 Hours



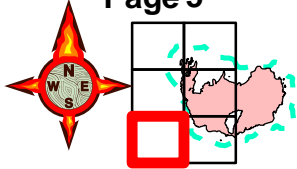
# Lions Incident CA-SNF-000493

## IAP Map

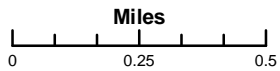
August 19-20, 2018

11,157 acres

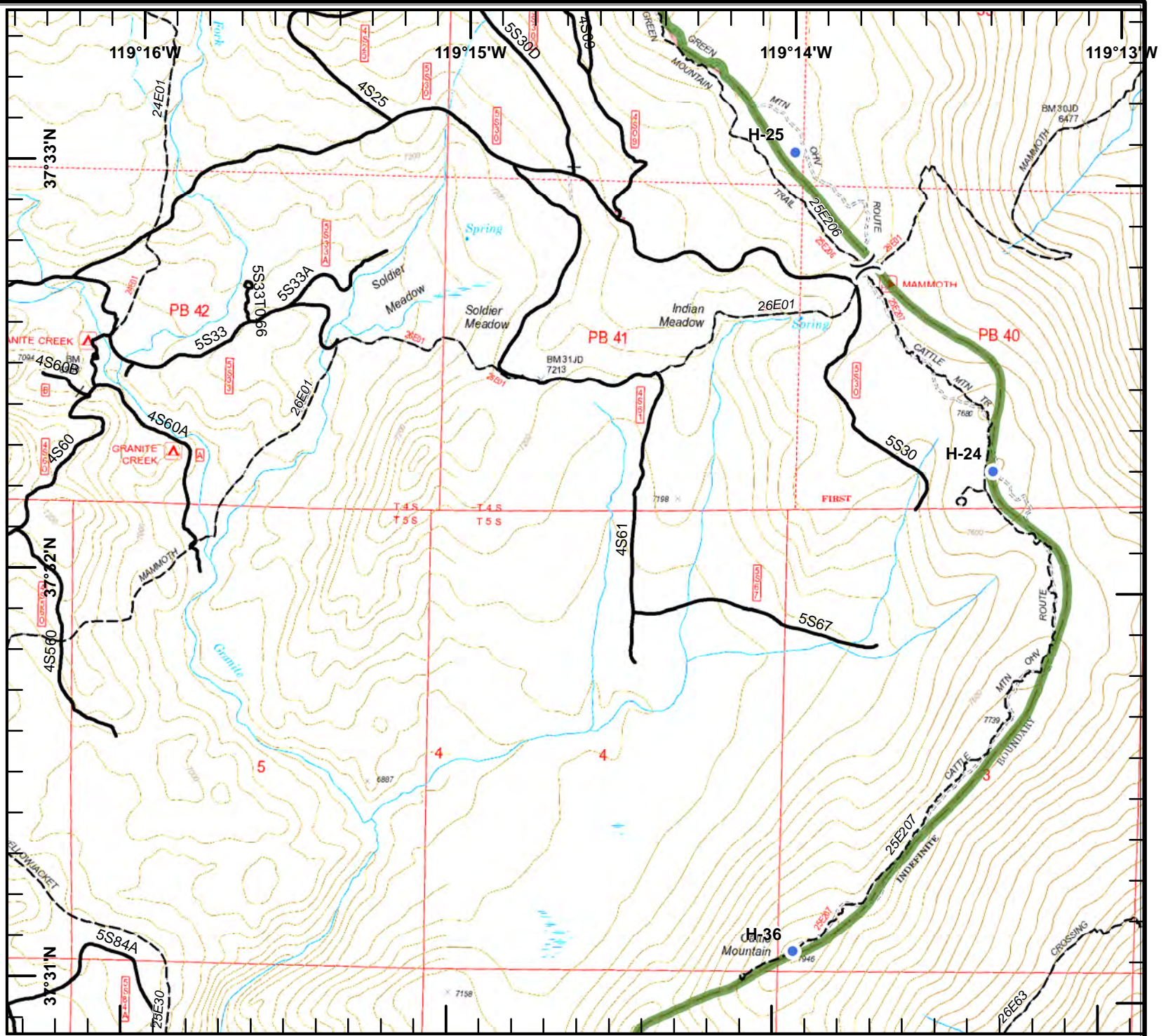
Page 5



- Camp
- Unimproved Landing Area
- Sling Site
- Spot Fire
- Value at Risk
- Mobile Weather Unit
- Repeater
- Dip Site
- Drop Point
- Helibase
- Helispot
- Incident Command Post
- Division Break
- Uncontrolled Fire Edge
- Completed Line
- Planned Fire Line
- Roads
- Trails
- Planning Box
- Forest Boundary
- Wilderness Boundary



CCarter  
8/16/2018  
1730 Hours



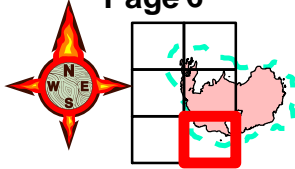
**Lions Incident  
CA-SNF-000493**

**IAP Map**

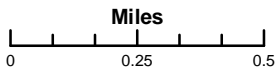
**August 19-20, 2018**

**11,157 acres**

**Page 6**



- Camp
- Unimproved Landing Area
- Sling Site
- Spot Fire
- Value at Risk
- Mobile Weather Unit
- Repeater
- Dip Site
- Drop Point
- Helibase
- Helispot
- Incident Command Post
- Division Break
- Uncontrolled Fire Edge
- Completed Line
- Planned Fire Line
- Roads
- Trails
- Planning Box
- Forest Boundary
- Wilderness Boundary



CCarter  
8/16/2018  
1730 Hours

