












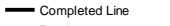

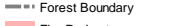
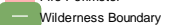


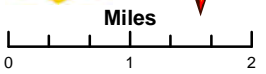
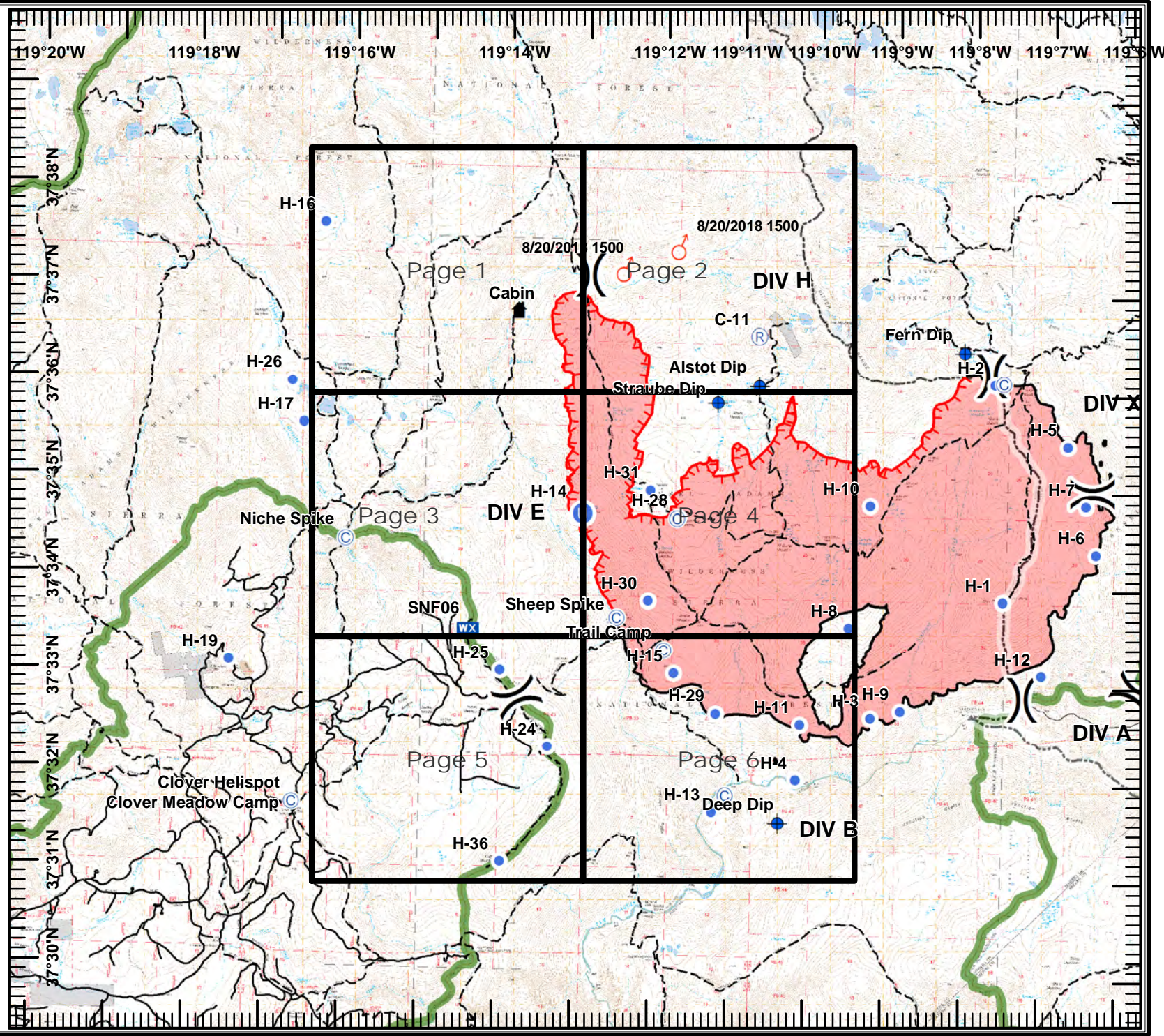


**Lions Incident
CA-SNF-000493
IAP Map
August 21-22, 2018
11,606 acres**

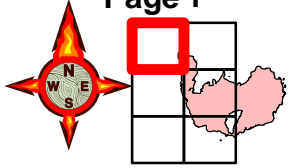
-  Camp
-  Unimproved Landing Area
-  Spot Fire
-  Value at Risk
-  Mobile Weather Unit
-  Repeater
-  Dip Site
-  Drop Point
-  Helibase
-  Helispot
-  Incident Command Post
-  Division Break
-  Uncontrolled Fire Edge
-  Completed Line
-  Roads
-  Trails
-  Forest Boundary
-  Fire Perimeter
-  Wilderness Boundary



CCarter
8/20/2018
1330 Hours



**Lions Incident
CA-SNF-000493
IAP Map
August 21-22, 2018
11,606 acres
Page 1**

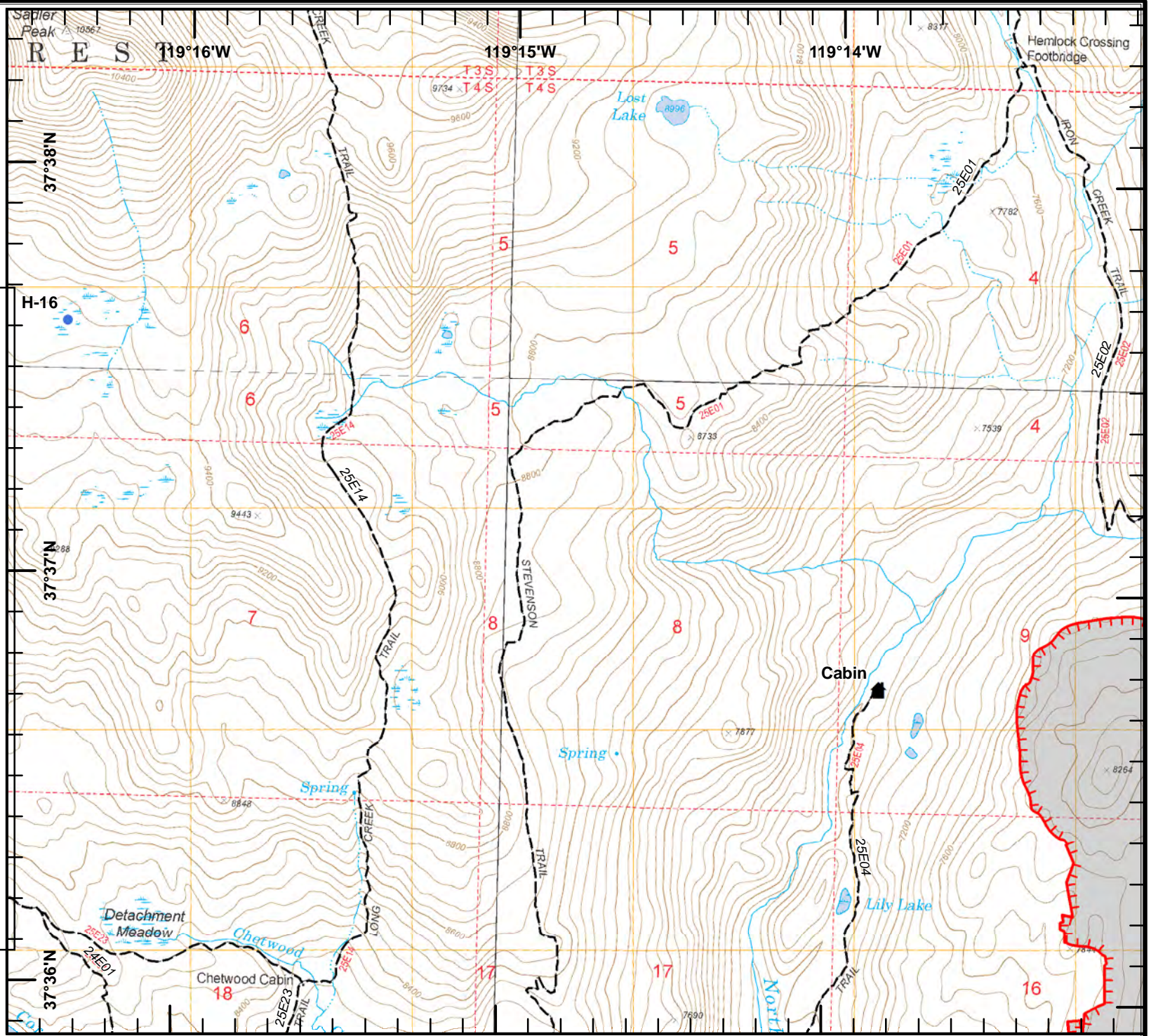


- Camp
- Unimproved Landing Area
- Sling Site
- Spot Fire
- Value at Risk
- Mobile Weather Unit
- Repeater
- Dip Site
- Drop Point
- Helibase
- Helispot
- Incident Command Post
- Division Break
- Uncontrolled Fire Edge
- Completed Line
- Planned Fire Line
- Roads
- Trails

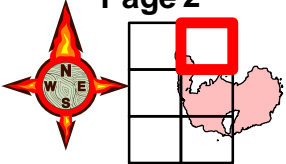
0 0.25 0.5 Miles



CCarter
8/20/2018
1200 Hours



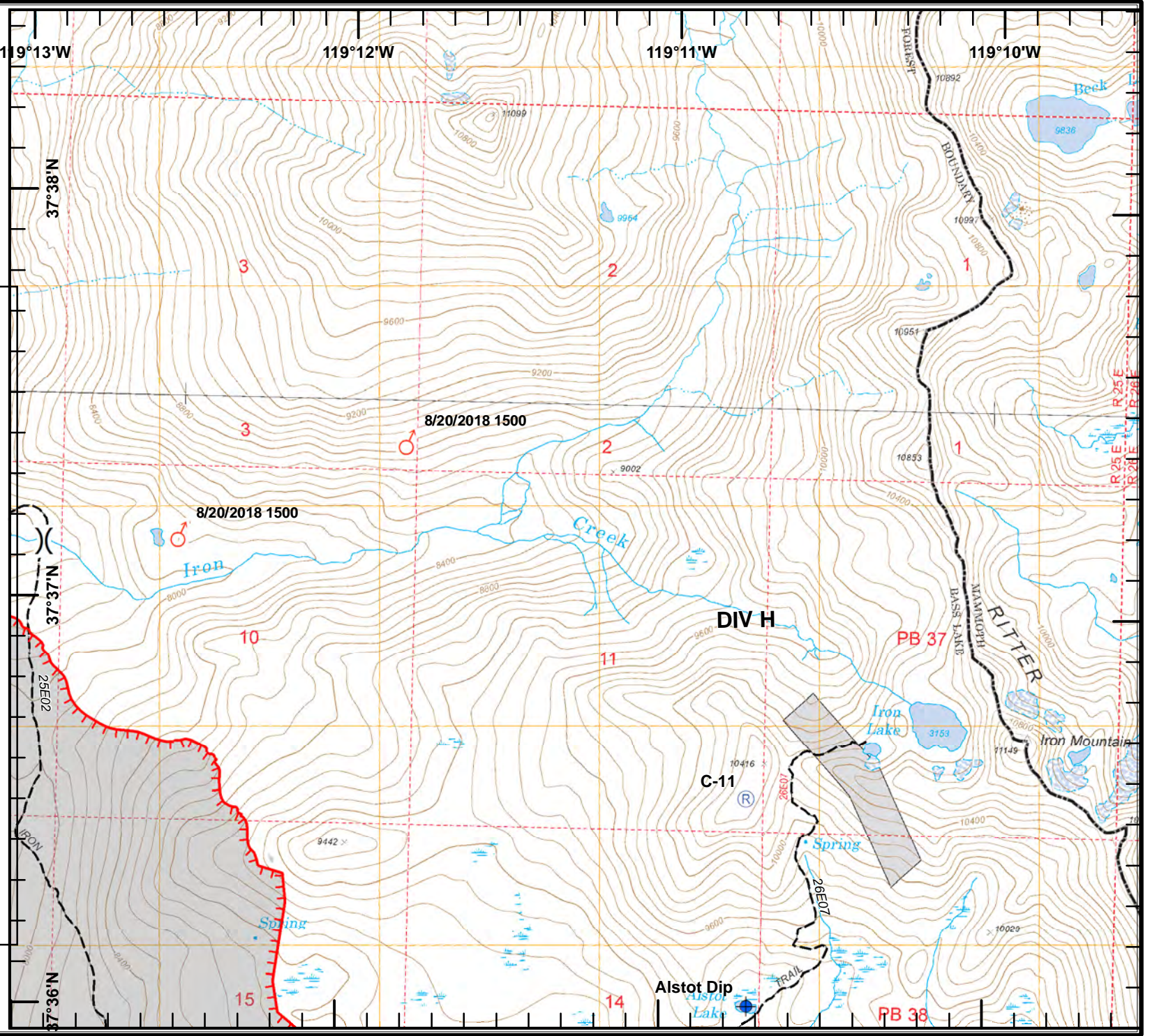
Lions Incident
CA-SNF-000493
IAP Map
August 21-22, 2018
11,606 acres
Page 2



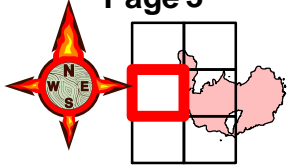
- Camp
- Unimproved Landing Area
- Sling Site
- Spot Fire
- Value at Risk
- Mobile Weather Unit
- Repeater
- Dip Site
- Drop Point
- Helibase
- Helispot
- Incident Command Post
- Division Break
- Uncontrolled Fire Edge
- Completed Line
- Planned Fire Line
- Roads
- Trails

0 0.25 0.5 Miles

CCarter
8/20/2018
1200 Hours



**Lions Incident
CA-SNF-000493
IAP Map
August 21-22, 2018
11,606 acres
Page 3**

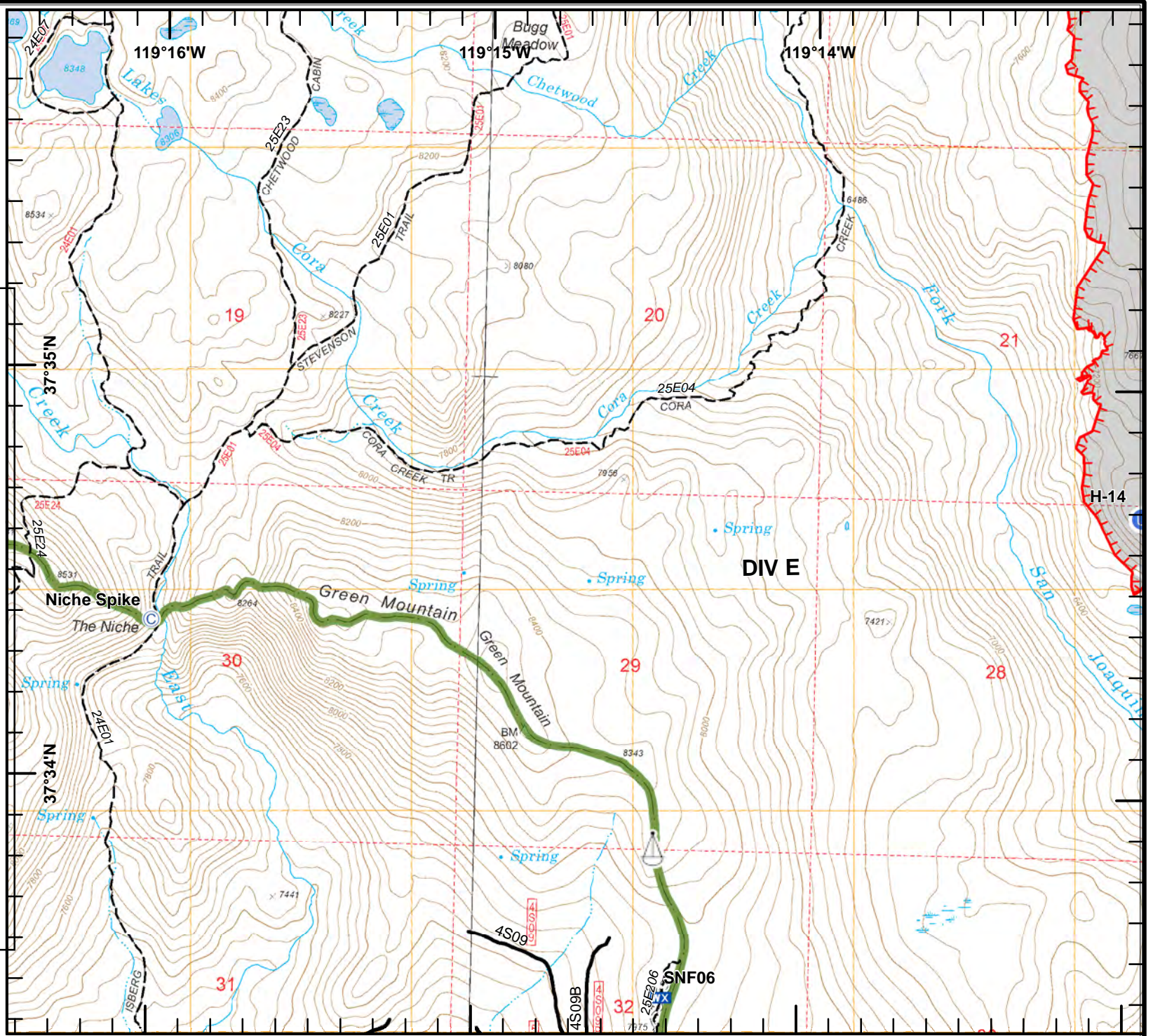


- Camp
- Unimproved Landing Area
- Sling Site
- Spot Fire
- Value at Risk
- Mobile Weather Unit
- Repeater
- Dip Site
- Drop Point
- Helibase
- Helispot
- Incident Command Post
- Division Break
- Uncontrolled Fire Edge
- Completed Line
- Planned Fire Line
- Roads
- Trails

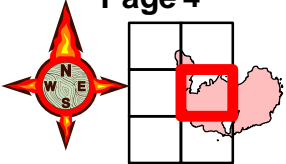
0 0.25 0.5 Miles



CCarter
8/20/2018
1200 Hours



Lions Incident
CA-SNF-000493
IAP Map
August 21-22, 2018
11,606 acres
Page 4

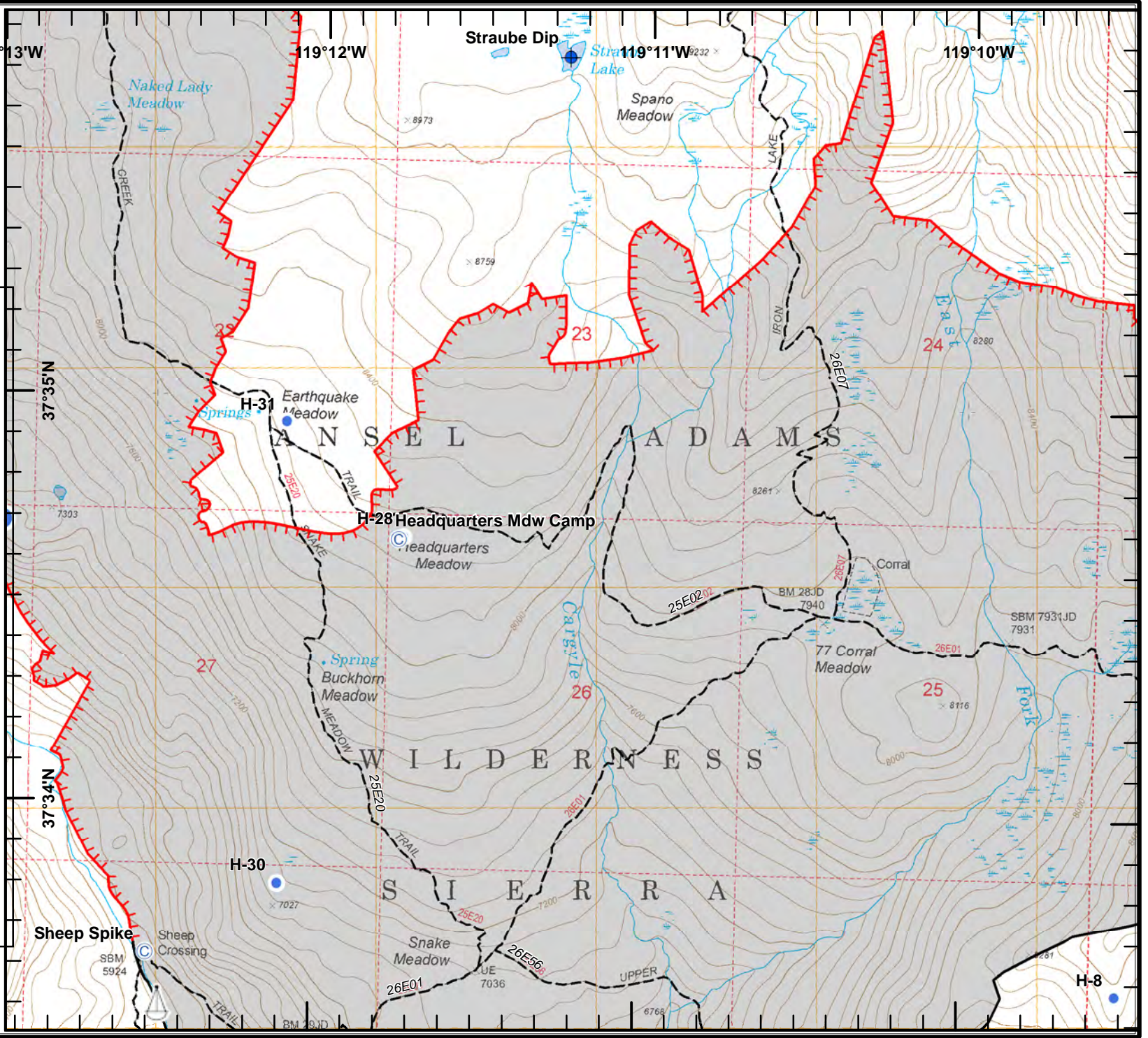


- Camp
- Unimproved Landing Area
- Sling Site
- Spot Fire
- Value at Risk
- Mobile Weather Unit
- Repeater
- Dip Site
- Drop Point
- Helibase
- Helispot
- Incident Command Post
- Division Break
- Uncontrolled Fire Edge
- Completed Line
- Planned Fire Line
- Roads
- Trails

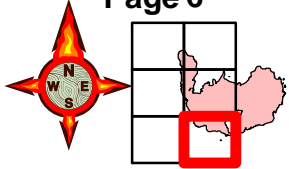
Miles
 0 0.25 0.5



CCarter
 8/20/2018
 1200 Hours



Lions Incident
CA-SNF-000493
IAP Map
August 21-22, 2018
11,606 acres
Page 6



- Camp
- Unimproved Landing Area
- Sling Site
- Spot Fire
- Value at Risk
- Mobile Weather Unit
- Repeater
- Dip Site
- Drop Point
- Helibase
- Helipost
- Incident Command Post
- Division Break
- Uncontrolled Fire Edge
- Completed Line
- Planned Fire Line
- Roads
- Trails

0 0.25 0.5 Miles



CCarter
 8/20/2018
 1200 Hours

