

















12,884 acres

Lions Incident - Field Map

August 27, 2018



-  Camp
-  Dip Site
-  Fire Origin
-  Helispot
-  Mobile Weather Unit
-  Pump
-  Repeater
-  Sling Site
-  Value at Risk
-  Division Break
-  Uncontrolled Fire Edge
-  Completed Line
-  Completed Hand Line
-  CASNF_Roads
-  Trails
-  Wilderness Area

