

















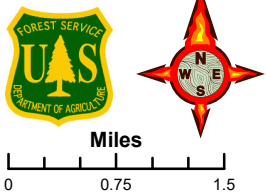


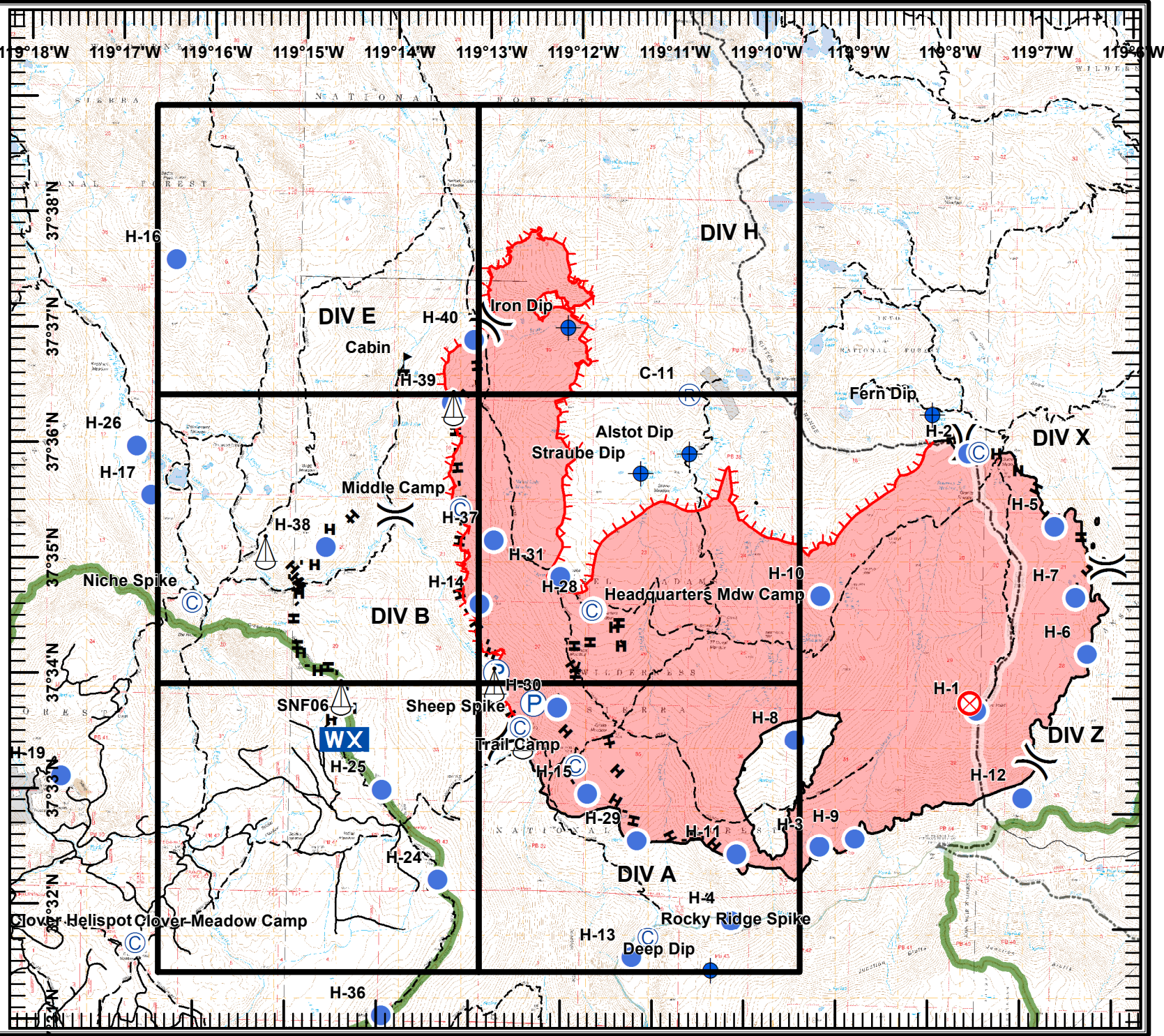
Lions Incident
CA-SNF-000493
IAP Map
August 27-28, 2018
12,884 acres
Cover Page

-  Camp
-  Dip Site
-  Fire Origin
-  Helispot
-  Mobile Weather Unit
-  Pump
-  Repeater
-  Sling Site
-  Value at Risk
-  Division Break
-  Uncontrolled Fire Edge
-  Completed Hand Line
-  Completed Line
-  Roads
-  Trails
-  Forest Boundary
-  Fire Perimeter
-  Wilderness Boundary

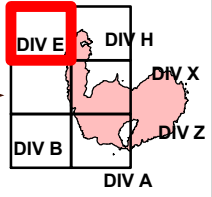





Miles
 0 0.75 1.5

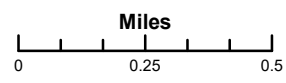
MHollowell
 8/26/2018
 1100 Hours



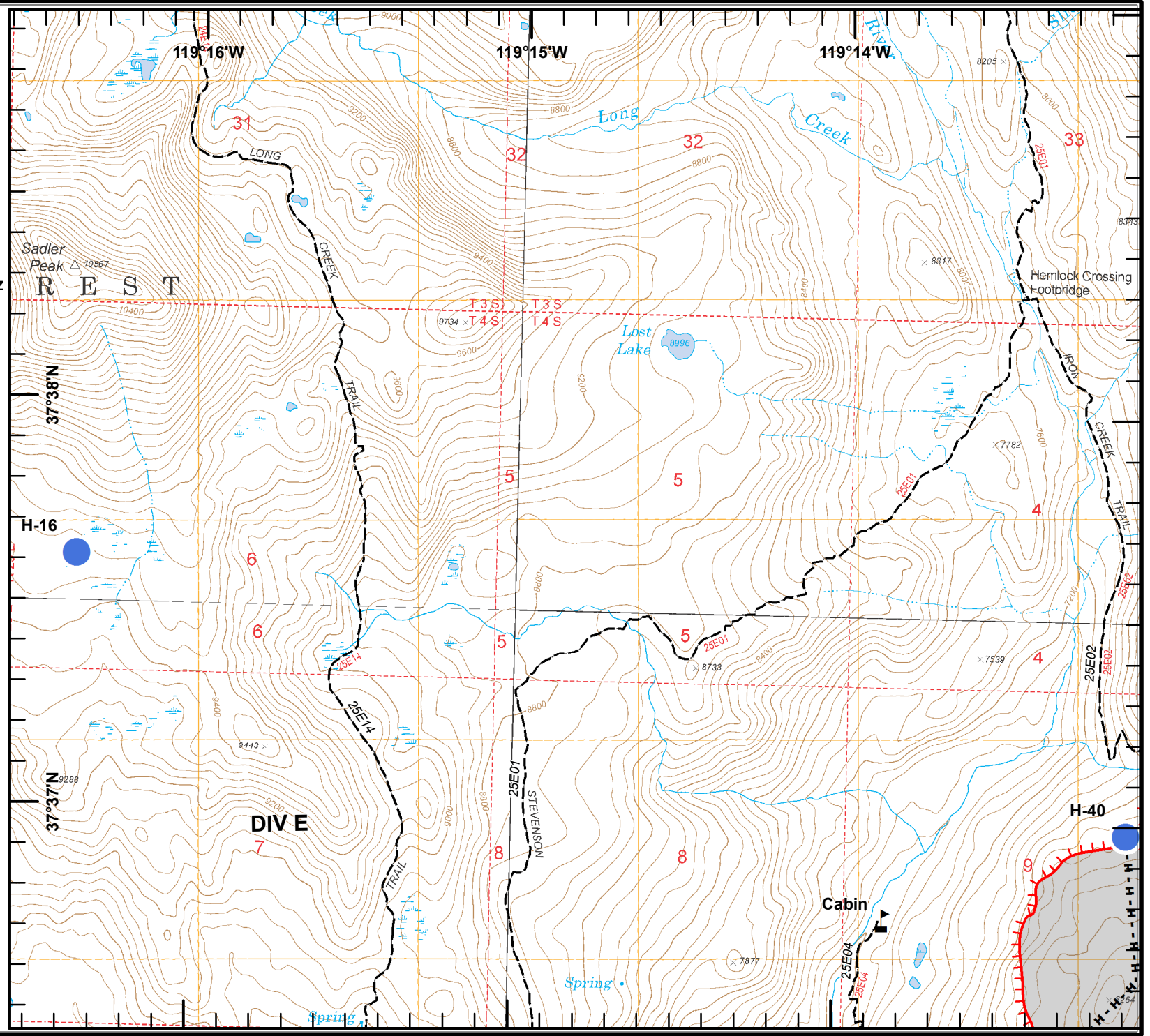
**Lions Incident
CA-SNF-000493
IAP Map
August 27-28, 2018
12,884 acres
Page 1**



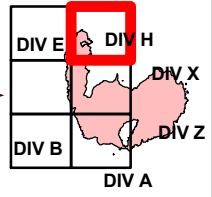
-  Helispot
-  Value at Risk
-  Uncontrolled Fire Edge
-  Completed Hand Line
-  Trails



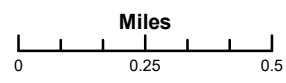
MHollowell
8/26/2018
1013 Hours



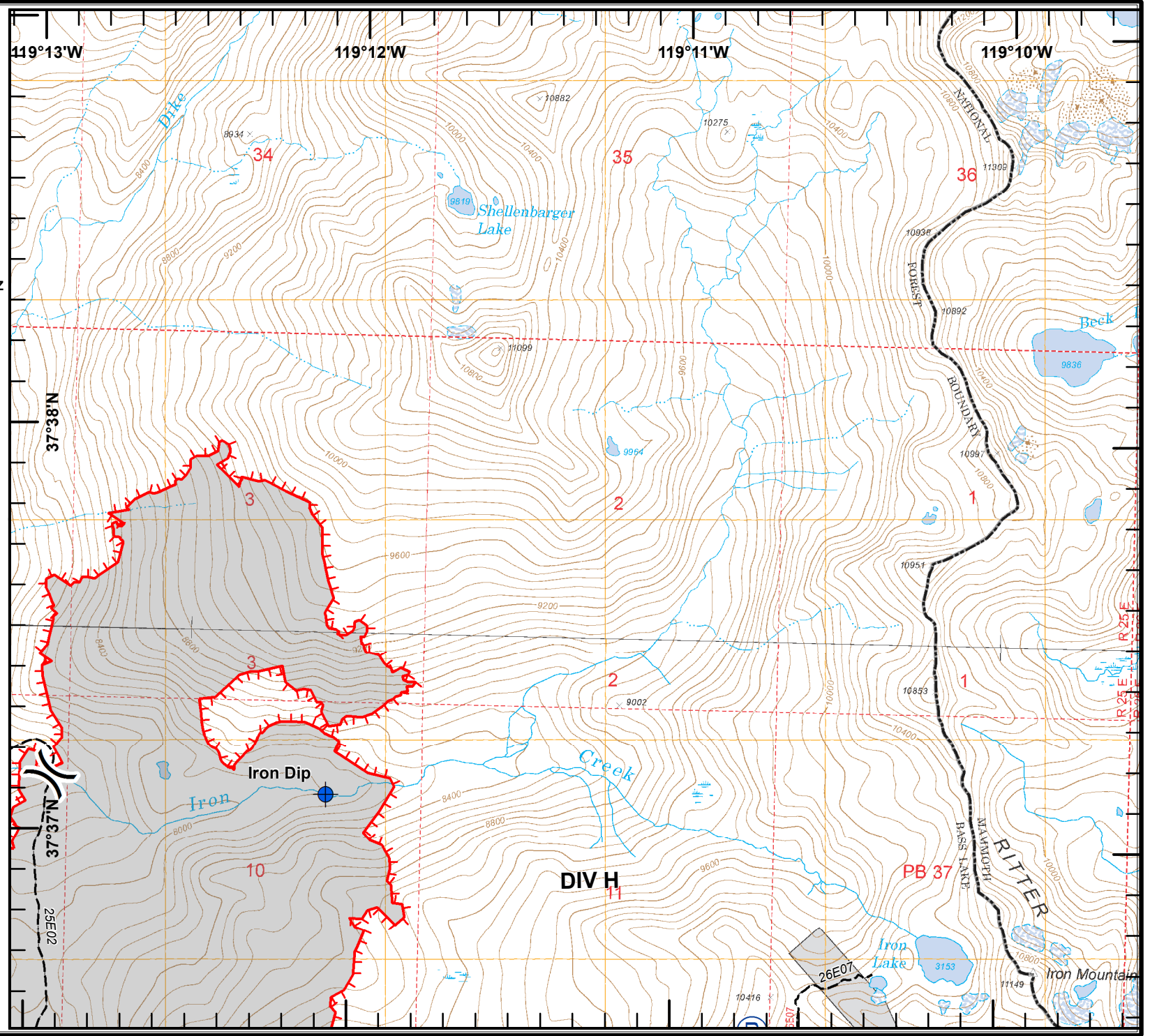
**Lions Incident
CA-SNF-000493
IAP Map
August 27-28, 2018
12,884 acres
Page 2**



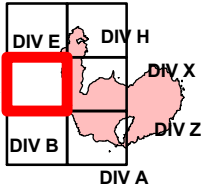
-  Dip Site
-  Helispot
-  Repeater
-  Division Break
-  Uncontrolled Fire Edge
-  Trails



MHollowell
8/26/2018
1013 Hours

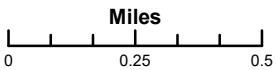


Lions Incident
CA-SNF-000493
IAP Map
August 27-28, 2018
12,884 acres
Page 3

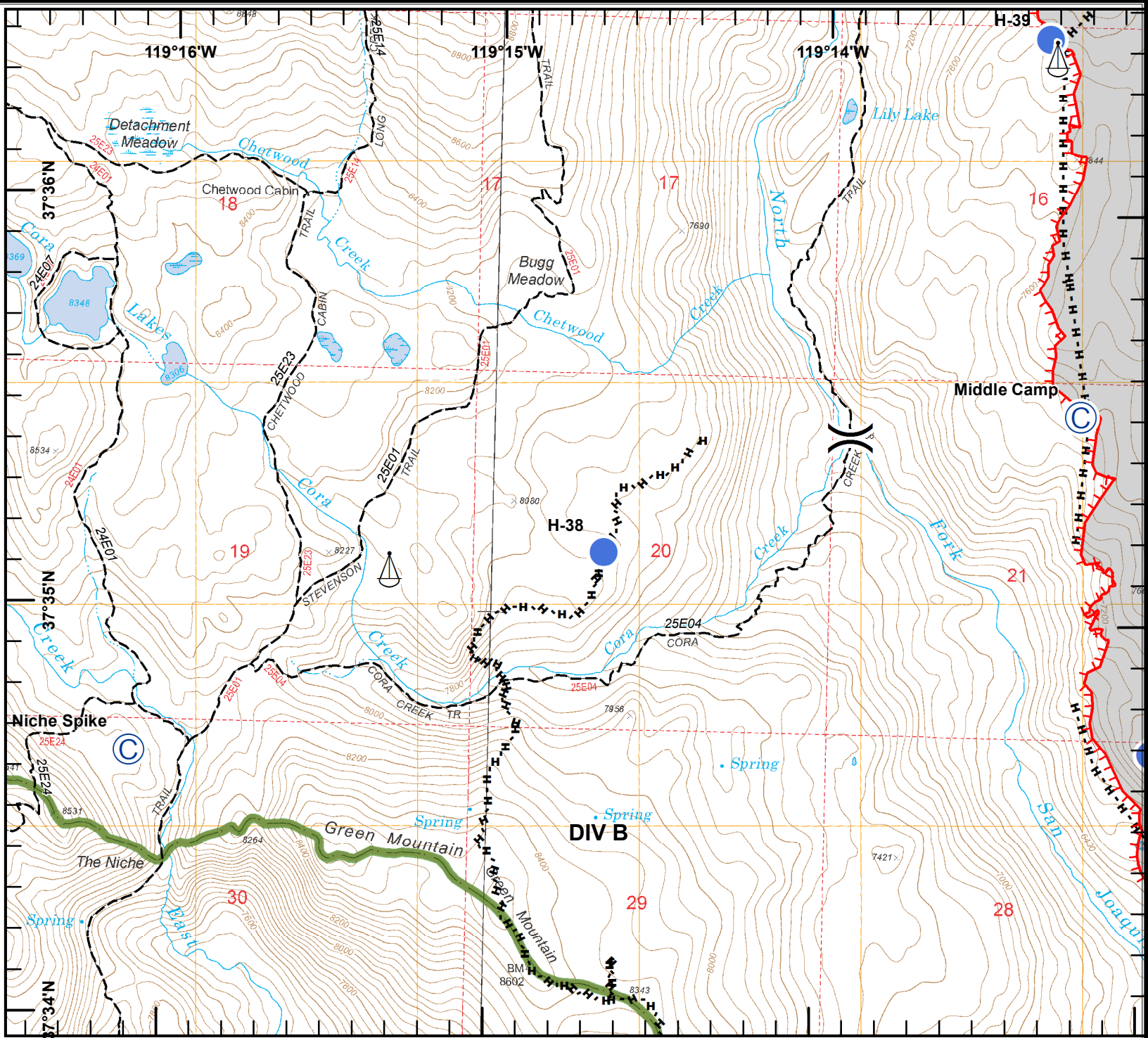


- Camp
- Helispot
- Sling Site
- Division Break

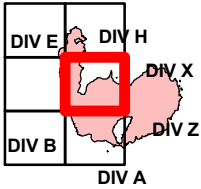
- Uncontrolled Fire Edge
- Completed Hand Line
- Trails



MHollowell
 8/26/2018
 1013 Hours

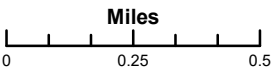


Lions Incident
CA-SNF-000493
IAP Map
August 27-28, 2018
12,884 acres
Page 4

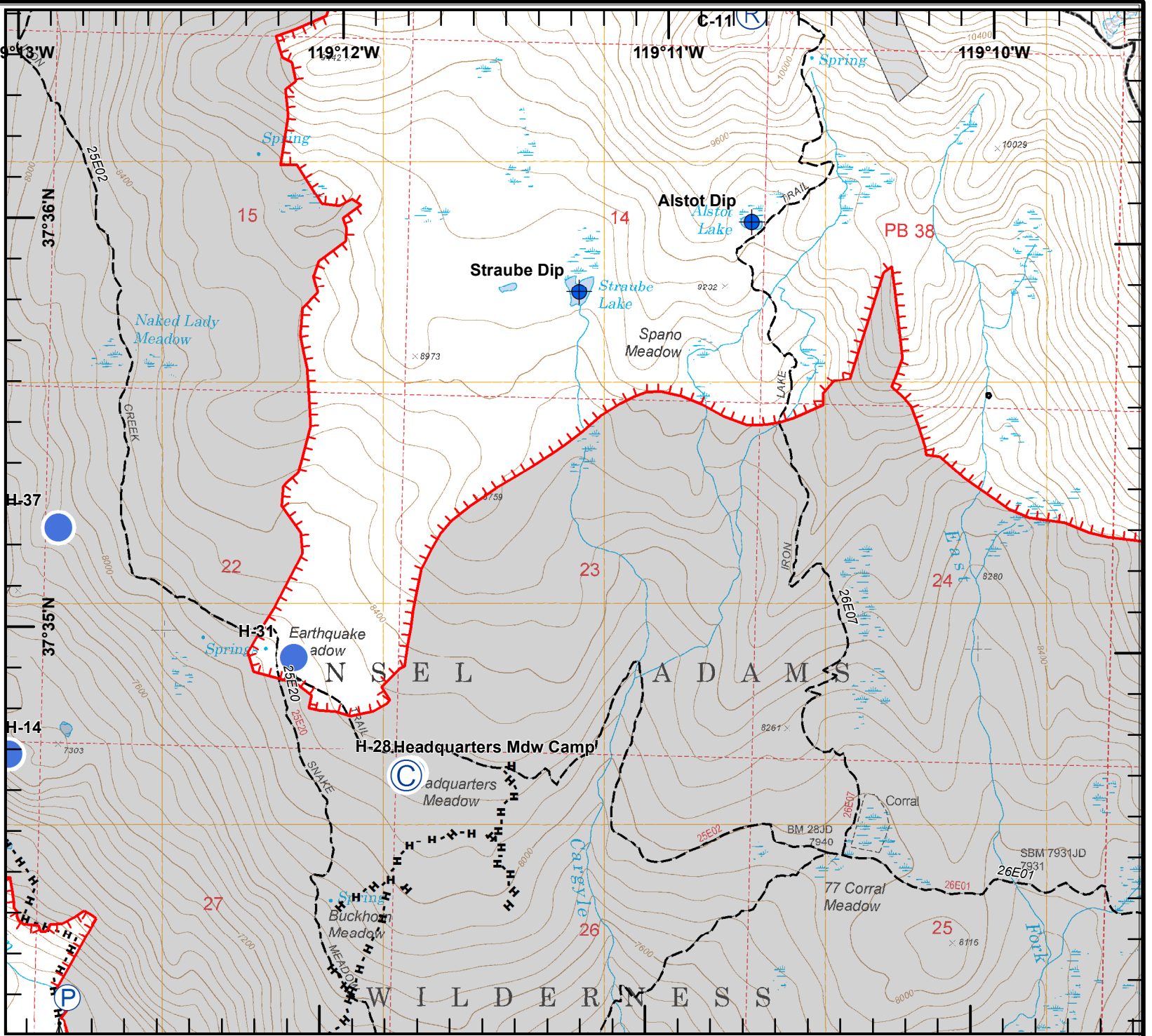


- Camp
- Dip Site
- Helispot
- Pump
- Repeater
- Sling Site

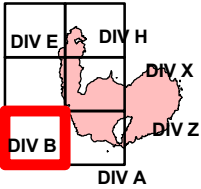
- Uncontrolled Fire Edge
- Completed Hand Line
- Completed Line
- Trails



MHollowell
 8/26/2018
 1013 Hours




**Lions Incident
CA-SNF-000493
IAP Map
August 27-28, 2018
12,884 acres
Page 5**



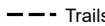
 Helispot

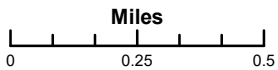
 Mobile Weather Unit

 Sling Site

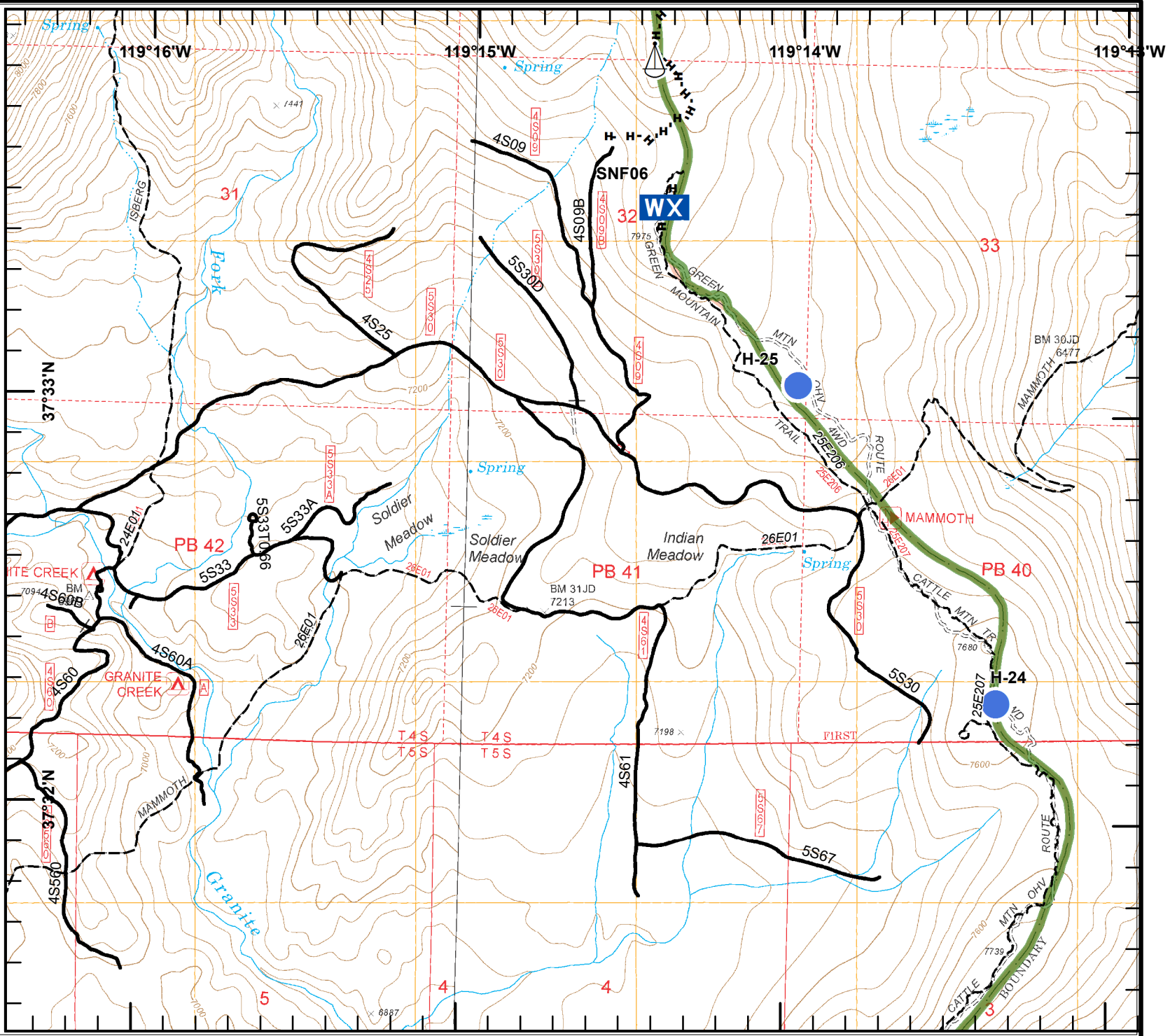
 Completed Hand Line

 Roads

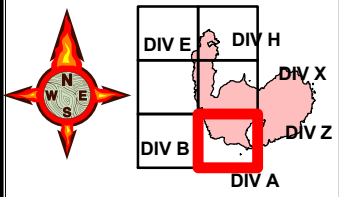
 Trails



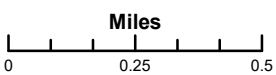
MHollowell
8/26/2018
1013 Hours



Lions Incident
CA-SNF-000493
IAP Map
August 27-28, 2018
12,884 acres
Page 6



- Camp
- Dip Site
- Helispot
- Pump
- Sling Site
- Division Break
- Uncontrolled Fire Edge
- Completed Hand Line
- Completed Line
- Trails



MHollowell
 8/26/2018
 1013 Hours

