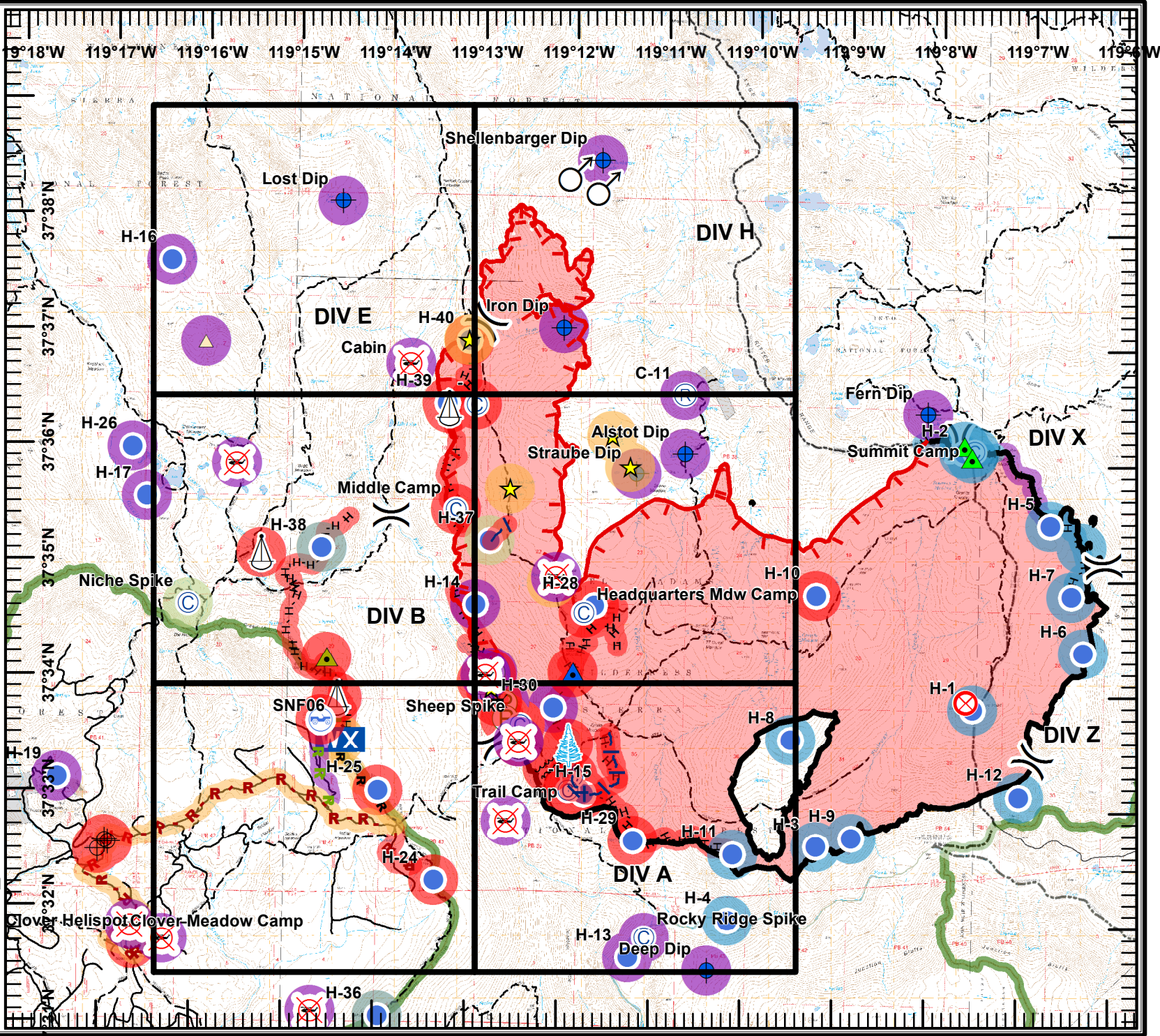


SUPPRESSION REPAIR IAP MAP

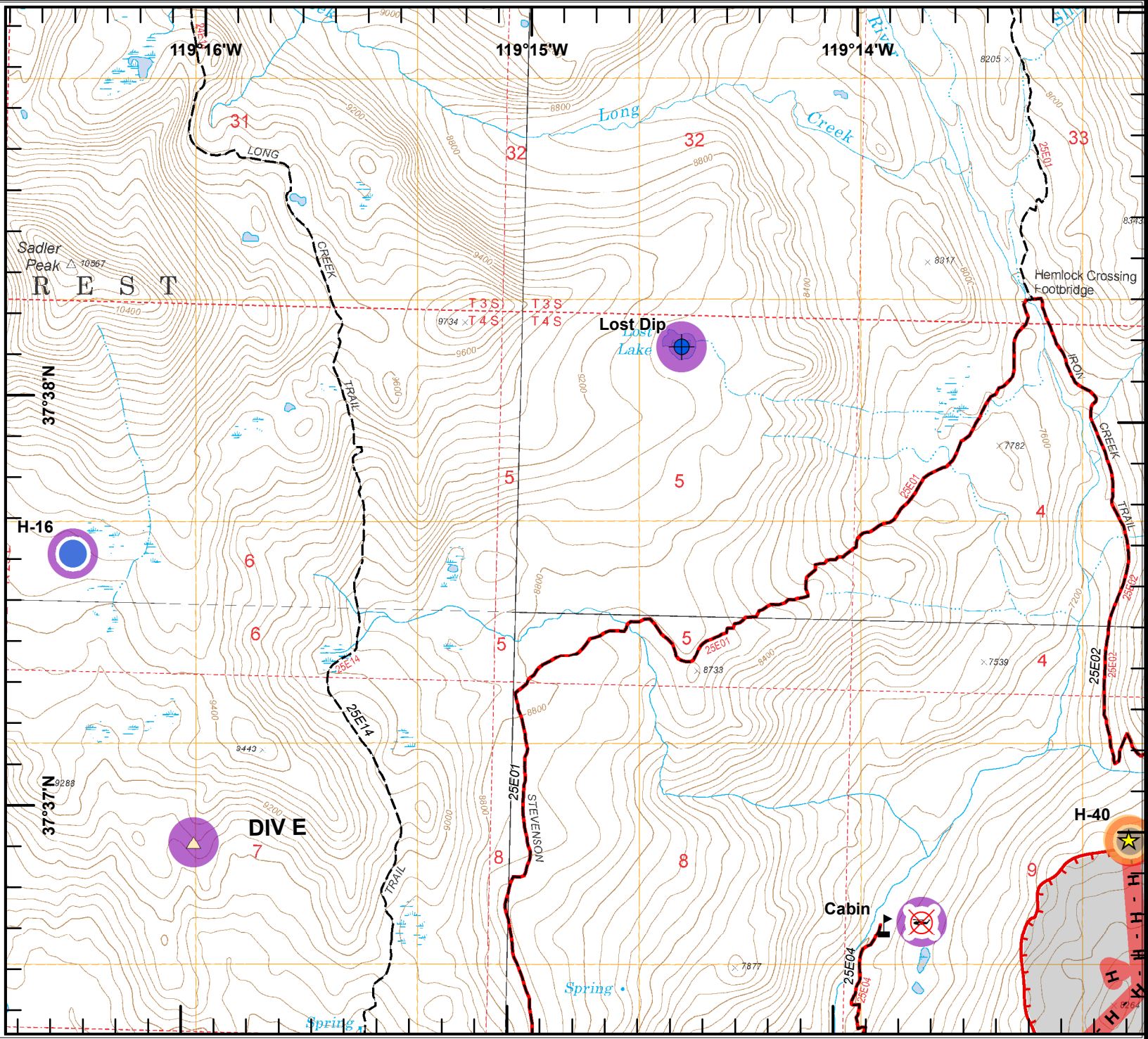
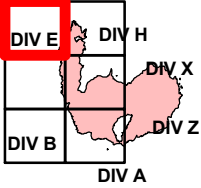
Lions Fire
 CASNF-000493
 August 30, 2018
 12,990 Acres
 Cover Page




Suppression Repair Legend

- Completed - Inspected
- Completed - Ready for Inspection
- In Progress
- No Repair Needed
- Other - See Comments
- Repair Needed
- Unknown

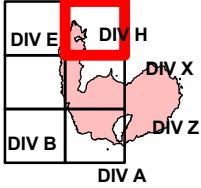
**SUPPRESSION
REPAIR IAP MAP**
Lions Fire
CA-SNF-000493
August 30, 2018
12,990 acres
Page 1



- Dip Site
- Helispot
- Value at Risk
- Disapproved Helispot
- Sensitive Site Impacted
- Trash
- Uncontrolled Fire Edge
- Completed Hand Line
- Trails

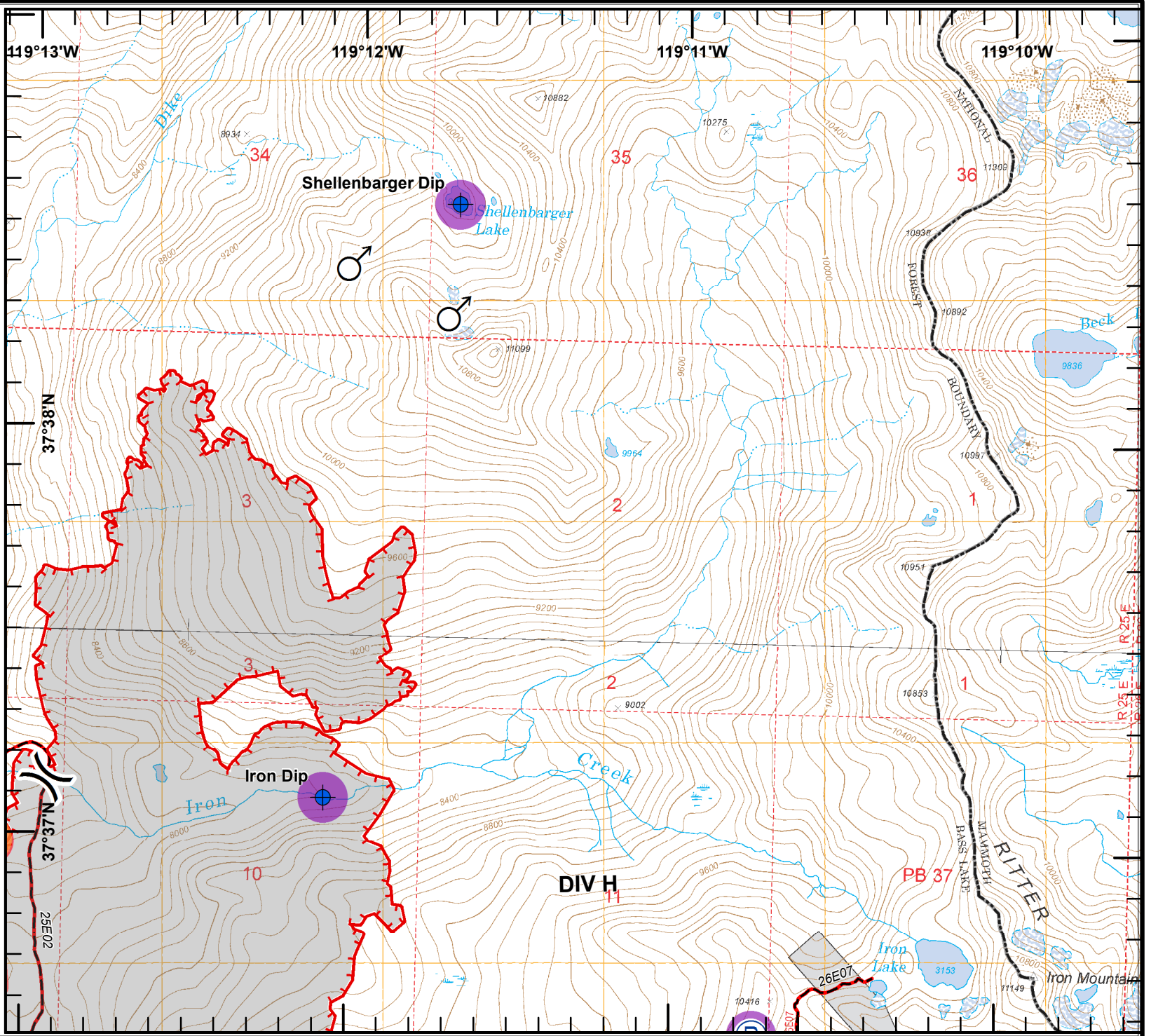



**SUPPRESSION
REPAIR IAP MAP**
Lions Fire
CA-SNF-000493
August 30, 2018
12,990 acres
Page 2

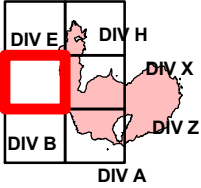


- Dip Site
- Helispot
- Repeater
- Spot Fire
- Division Break

- Uncontrolled Fire Edge
- Trails



**SUPPRESSION
REPAIR IAP MAP**
Lions Fire
CA-SNF-000493
August 30, 2018
12,990 acres
Page 3



Camp



Helispot



Sling Site



Division Break



Disapproved Helispot



Felled Tree in Meadow



Uncontrolled Fire Edge



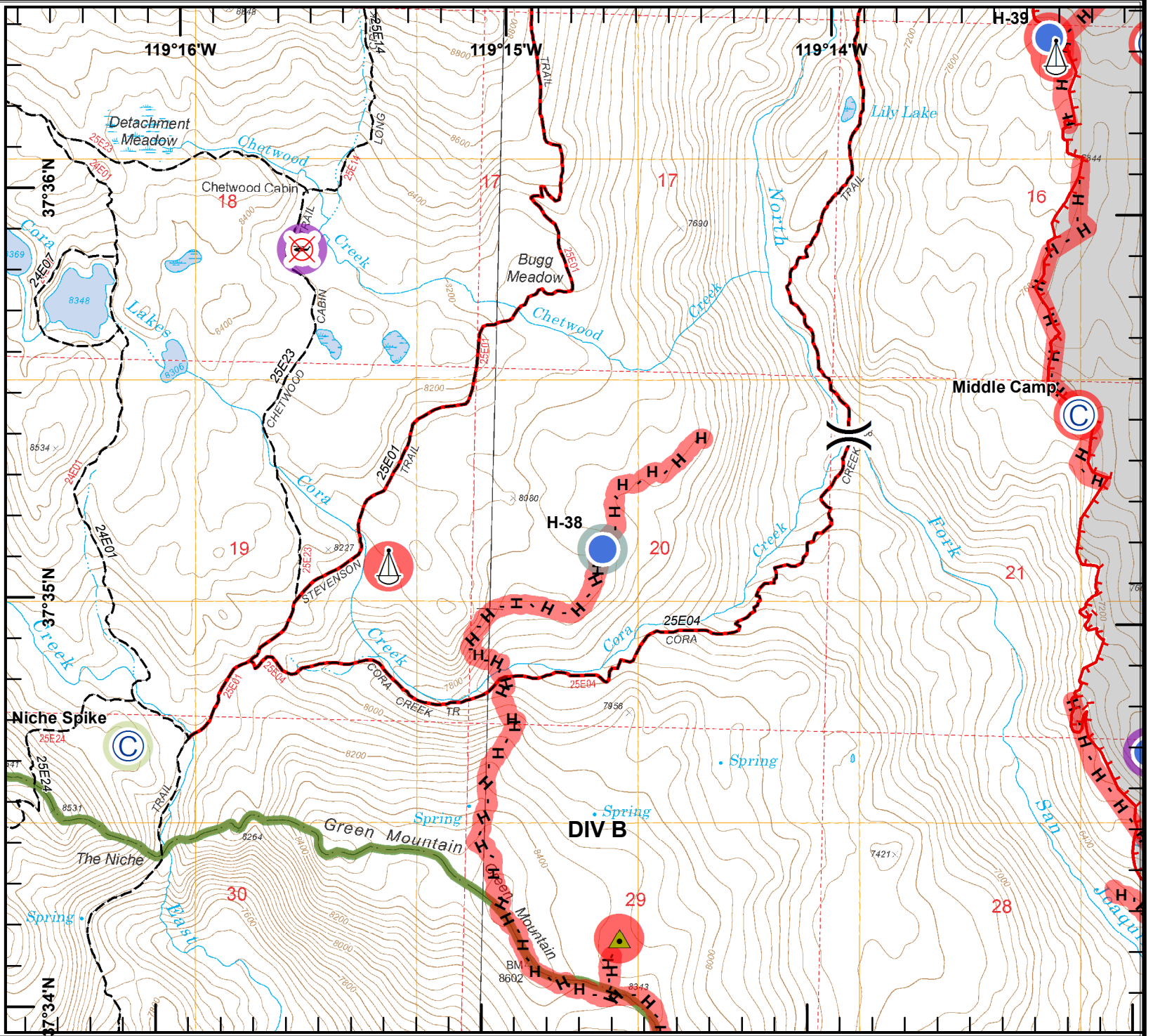
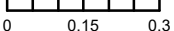
Completed Hand Line



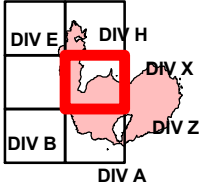
Trails



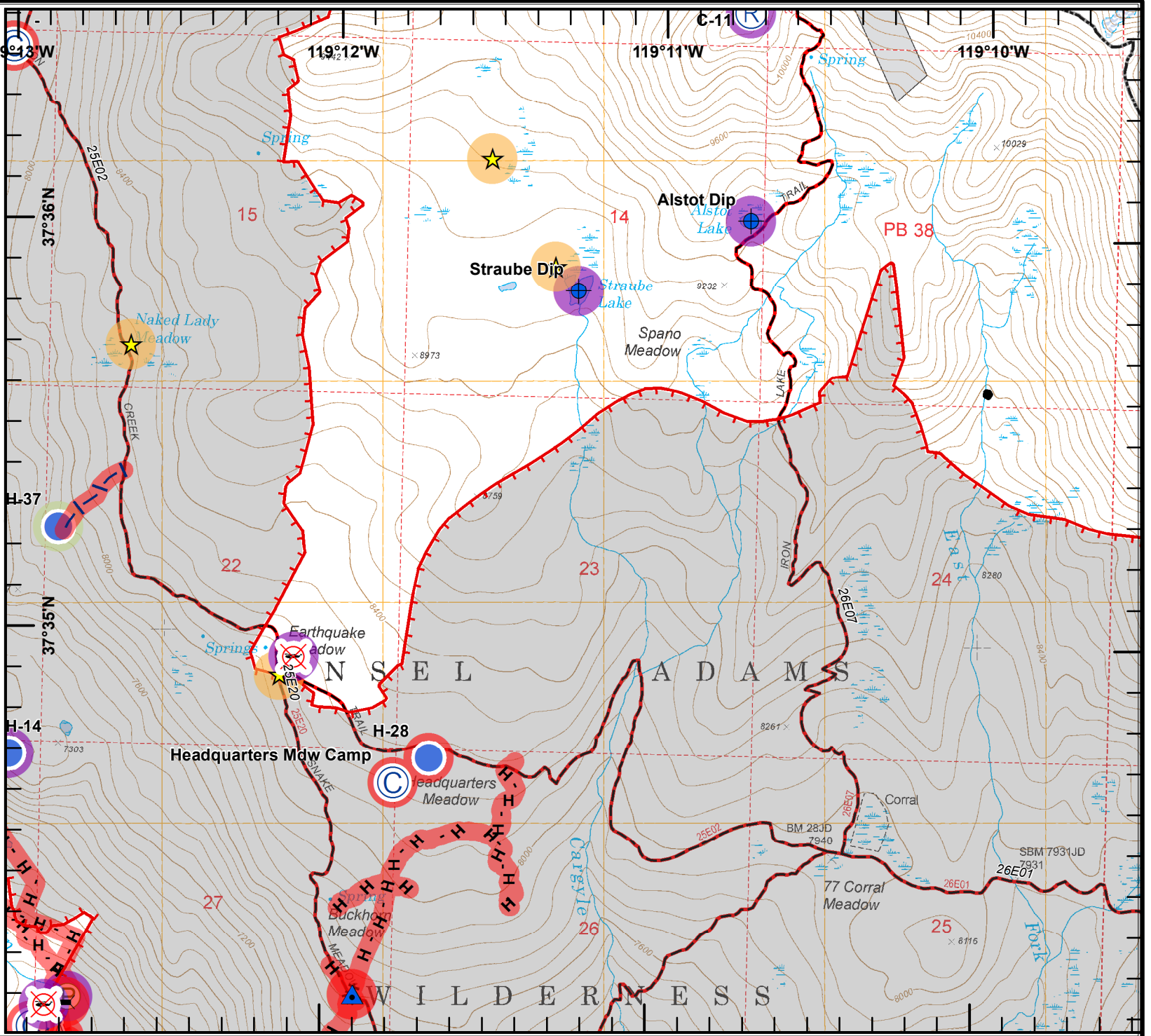
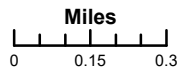
Miles



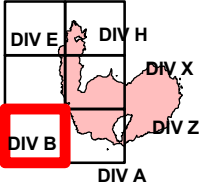
**SUPPRESSION
REPAIR IAP MAP**
Lions Fire
CA-SNF-000493
August 30, 2018
12,990 acres
Page 4



- Camp
- Dip Site
- Helispot
- Pump
- Repeater
- Sling Site
- Adhoc Bridge
- Disapproved Helispot
- Felled Tree in Trail
- Sensitive Site Impacted
- Uncontrolled Fire Edge
- Completed Line
- Completed Hand Line
- User-Created Trail
- Trails



**SUPPRESSION
REPAIR IAP MAP**
Lions Fire
CA-SNF-000493
August 30, 2018
12,990 acres
Page 5



Helispot



Mobile Weather Unit



Sling Site



Disapproved Helispot



Parking Area

H - Completed Hand Line

R - Road as Completed Line

R - Excessive Road Use

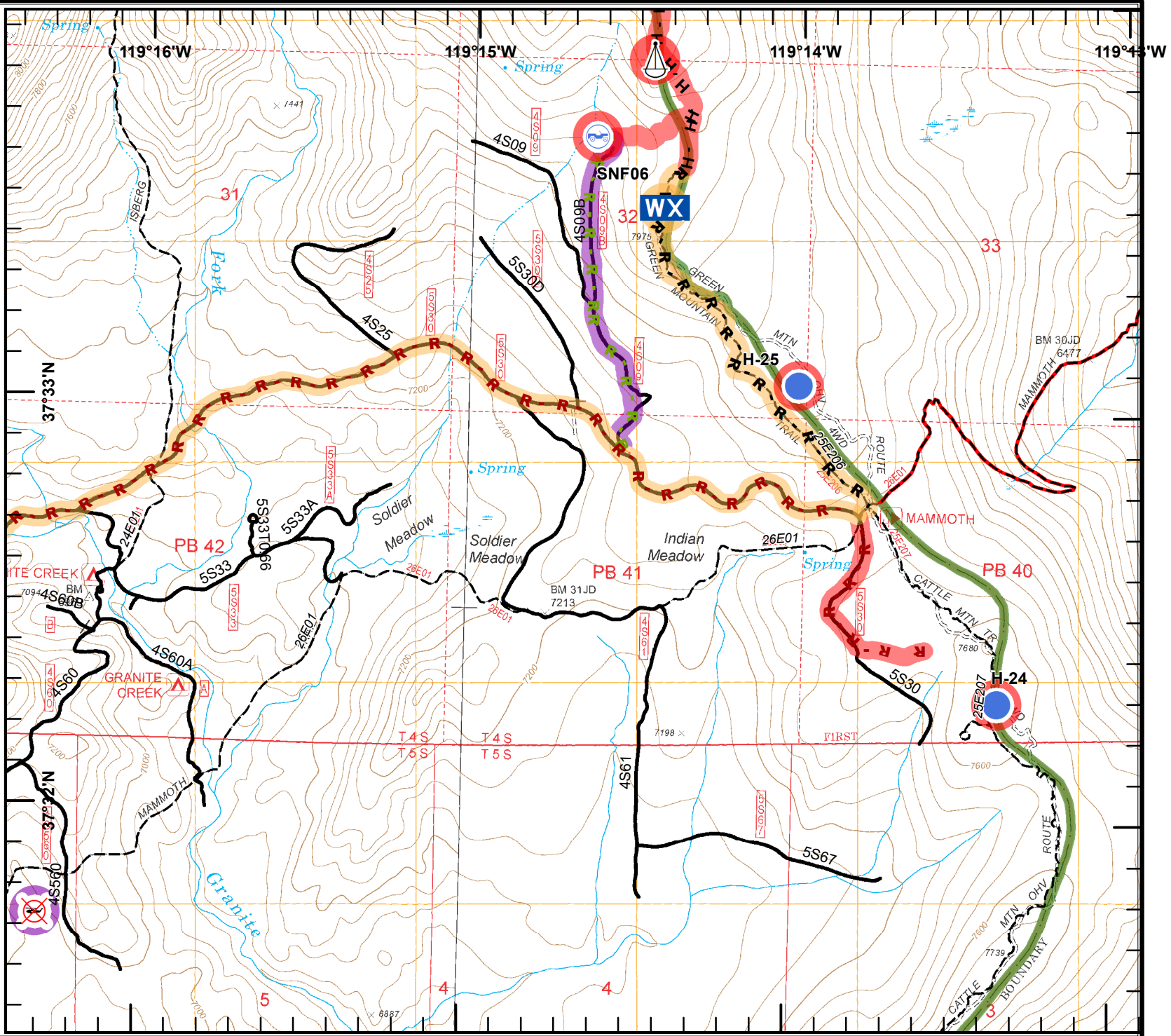
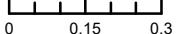
R - Road in Inventoried Roadless Area

— Roads

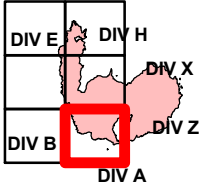
- - - Trails



Miles



**SUPPRESSION
REPAIR IAP MAP**
Lions Fire
CA-SNF-000493
August 30, 2018
12,990 acres
Page 6



- Camp
- Dip Site
- Helispot
- Pump
- Sling Site
- Division Break
- Adhoc Bridge
- Cut Switchback
- Disapproved Helispot
- Sensitive Site Impacted
- Vegetation in Creek
- Uncontrolled Fire Edge
- Completed Line
- Completed Hand Line
- User-Created Trail
- Trails

