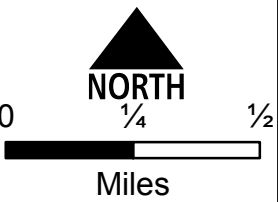
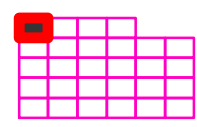
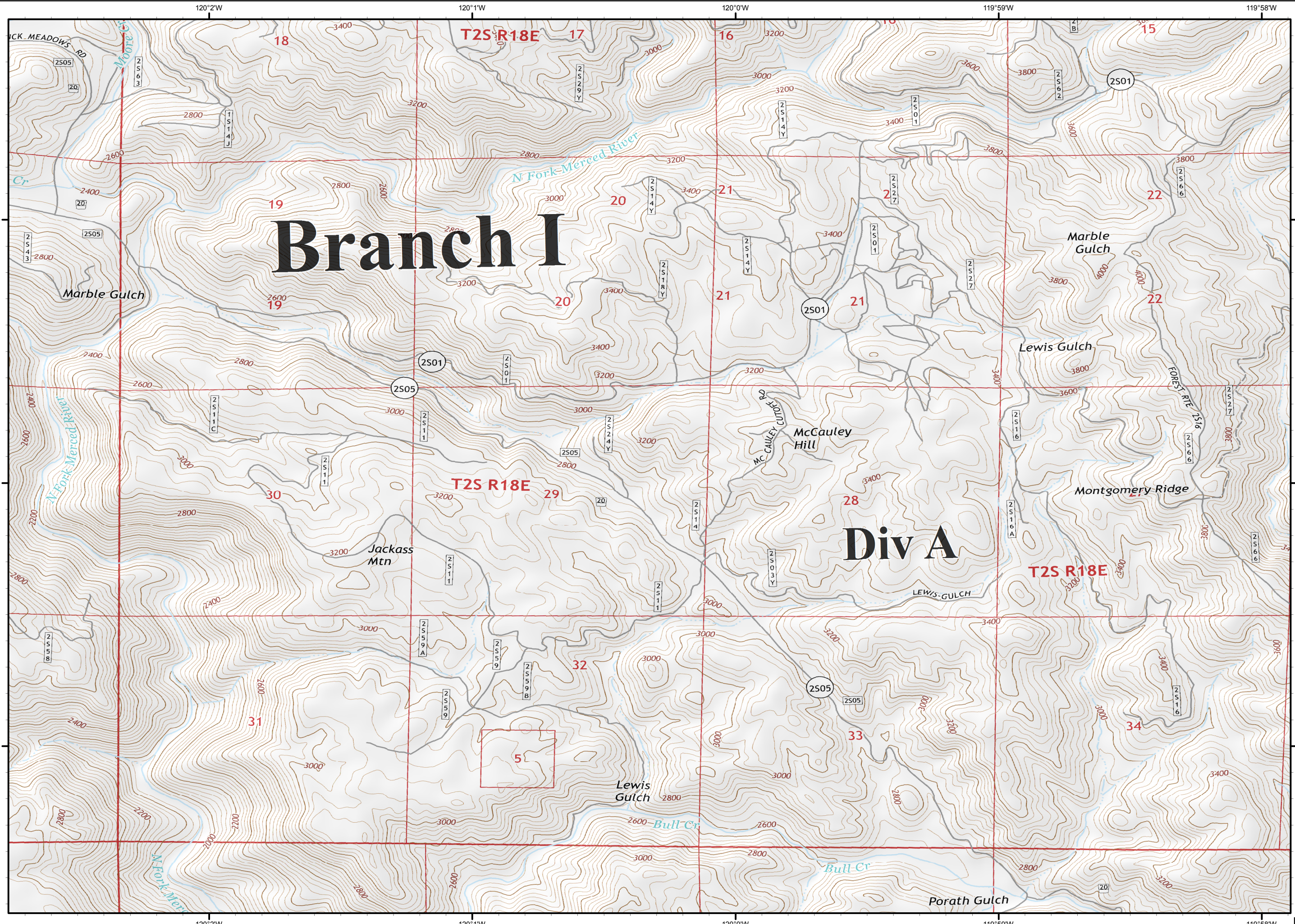


Ferguson
CA-SNF-745

IAP Tiles
07/21/2018
Night Shift

D3

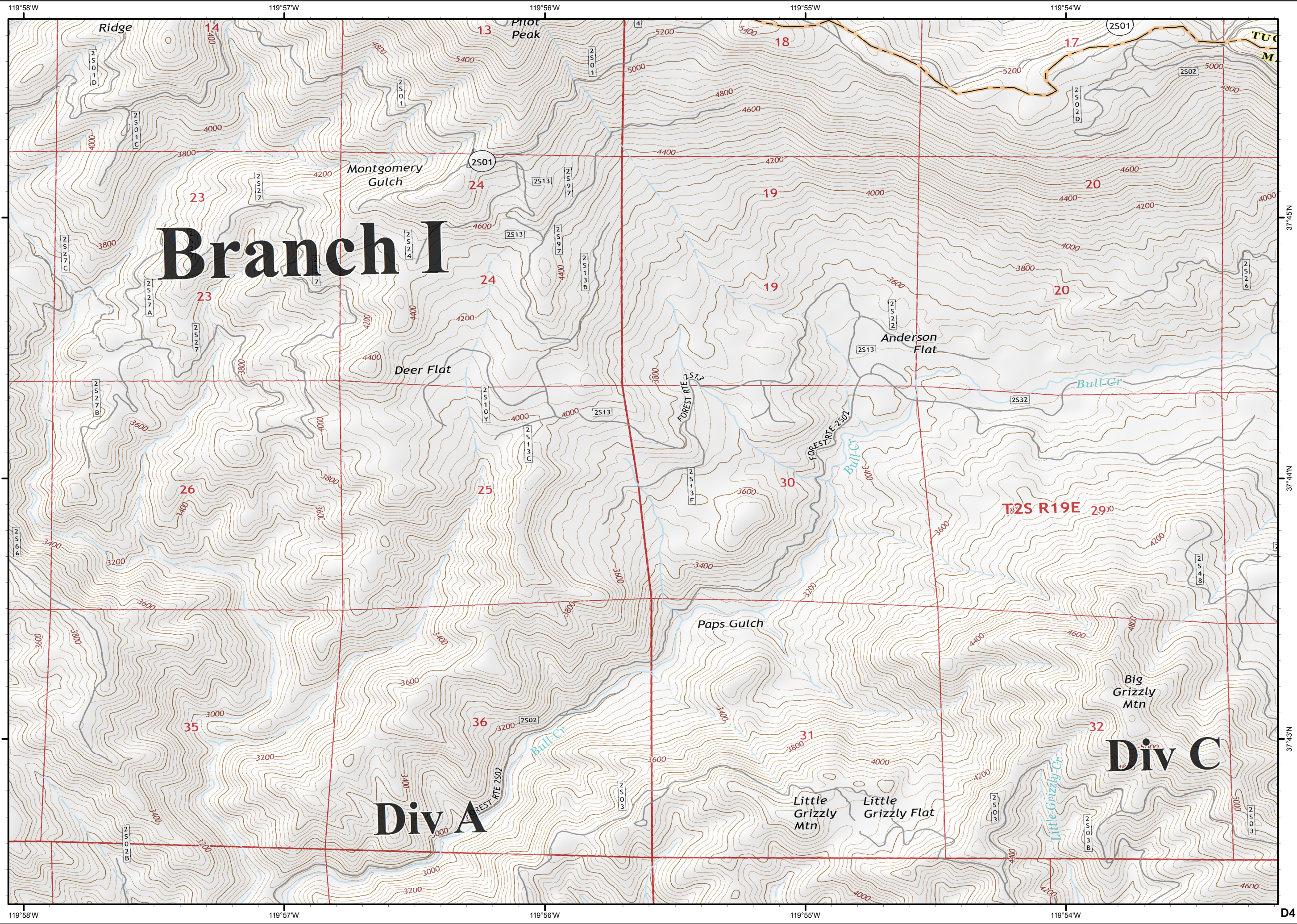


D3

Ferguson
CA-SNF-745

IAP Tiles
07/21/2018
Night Shift

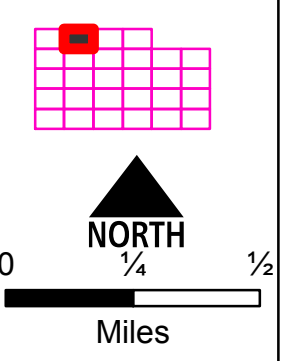
D4



Branch I

Div A

Div C



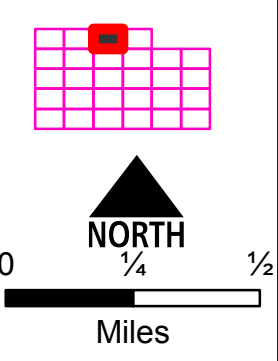
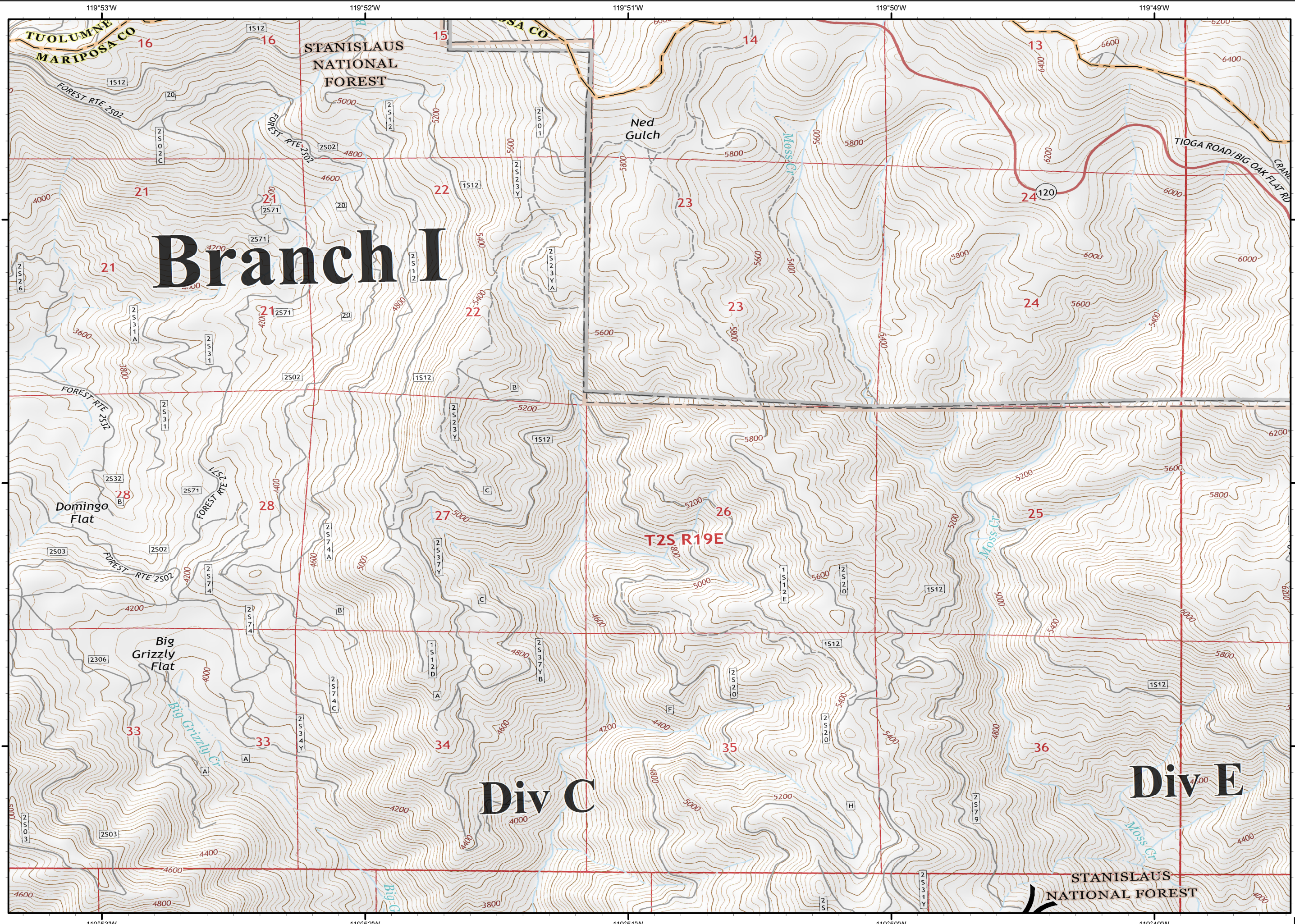
119°58'W 119°57'W 119°56'W 119°55'W 119°54'W 37°45'N 37°44'N 37°43'N

D4

Ferguson
CA-SNF-745

IAP Tiles
07/21/2018
Night Shift

D5

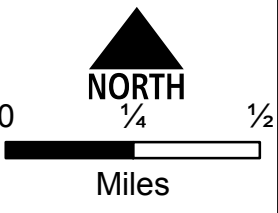
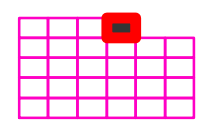
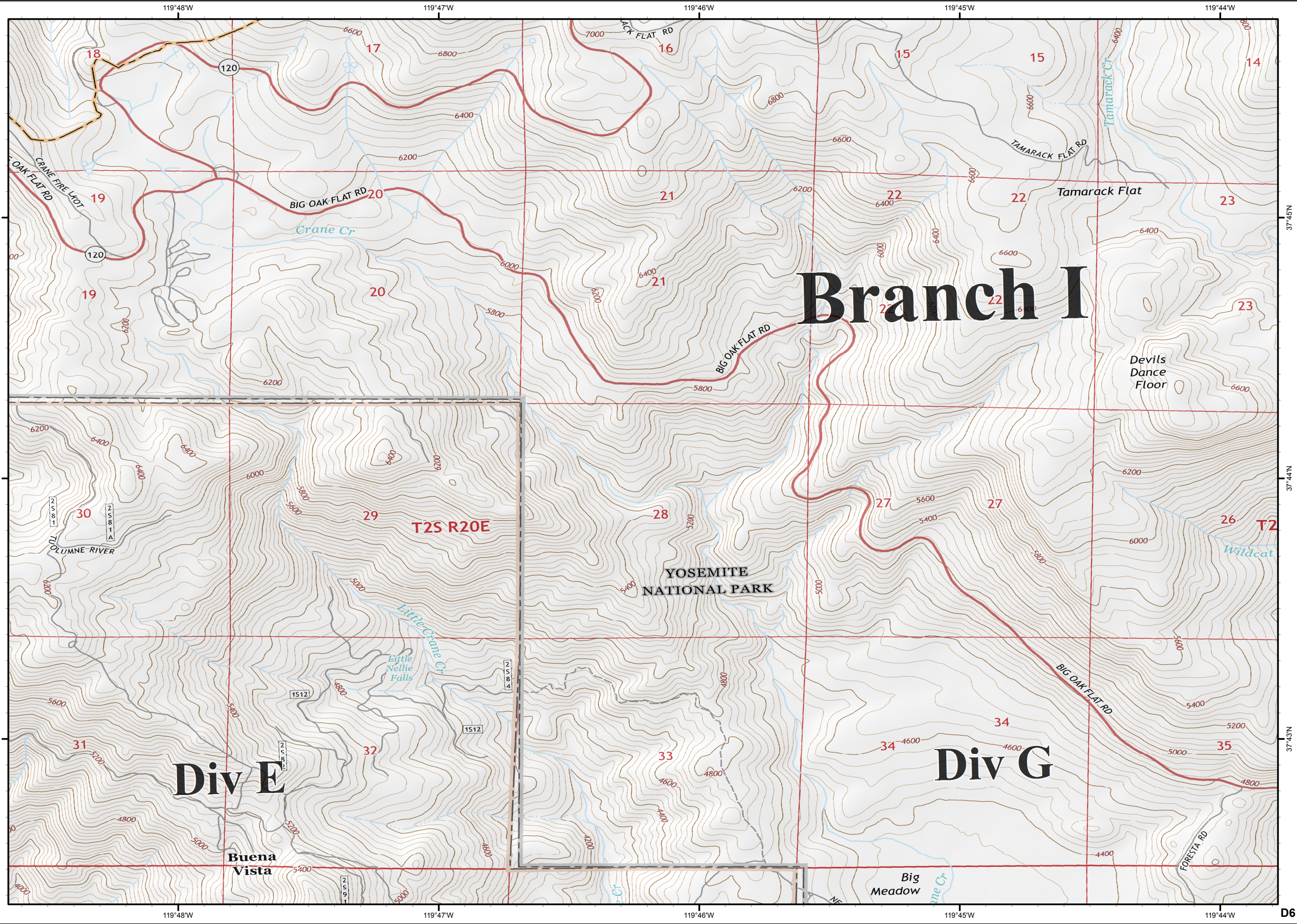


D5

Ferguson
CA-SNF-745

IAP Tiles
07/21/2018
Night Shift

D6

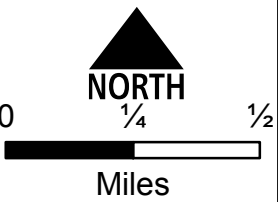
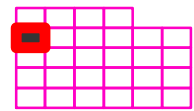
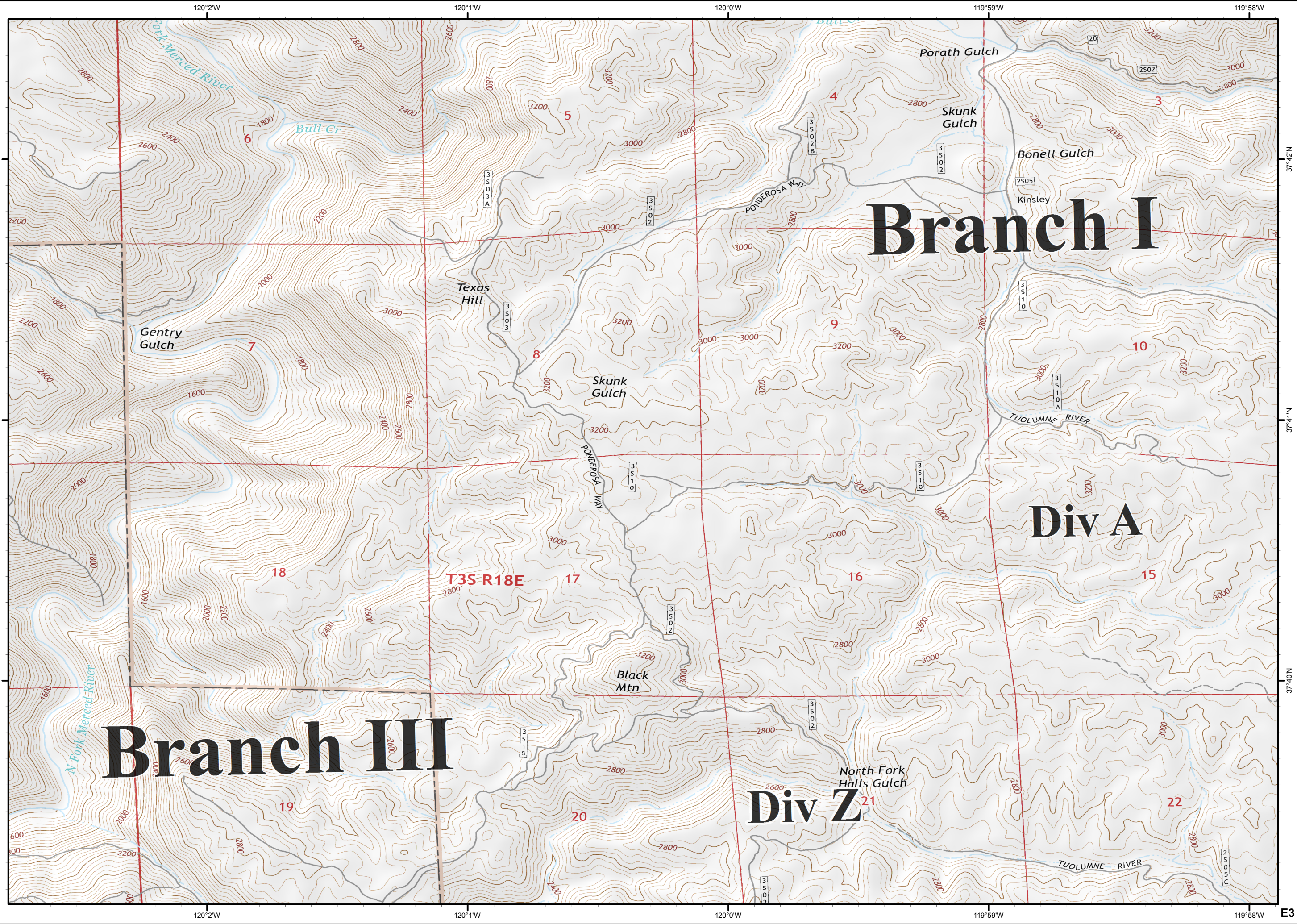


D6

Ferguson
CA-SNF-745

IAP Tiles
07/21/2018
Night Shift

E3



Branch III

Branch I

Div A

Div Z

T3S R18E

6

5

4

3

7

8

9

10

18

17

16

15

19

20

21

22

37°42'N

37°41'N

37°40'N

120°2'W

120°1'W

120°0'W

119°59'W

119°58'W

120°2'W

120°1'W

120°0'W

119°59'W

119°58'W

E3

Ferguson
CA-SNF-745

IAP Tiles
07/21/2018
Night Shift

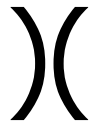
E4



Dip Site



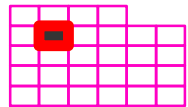
Drop Point



Division Break

Uncontrolled Fire Edge

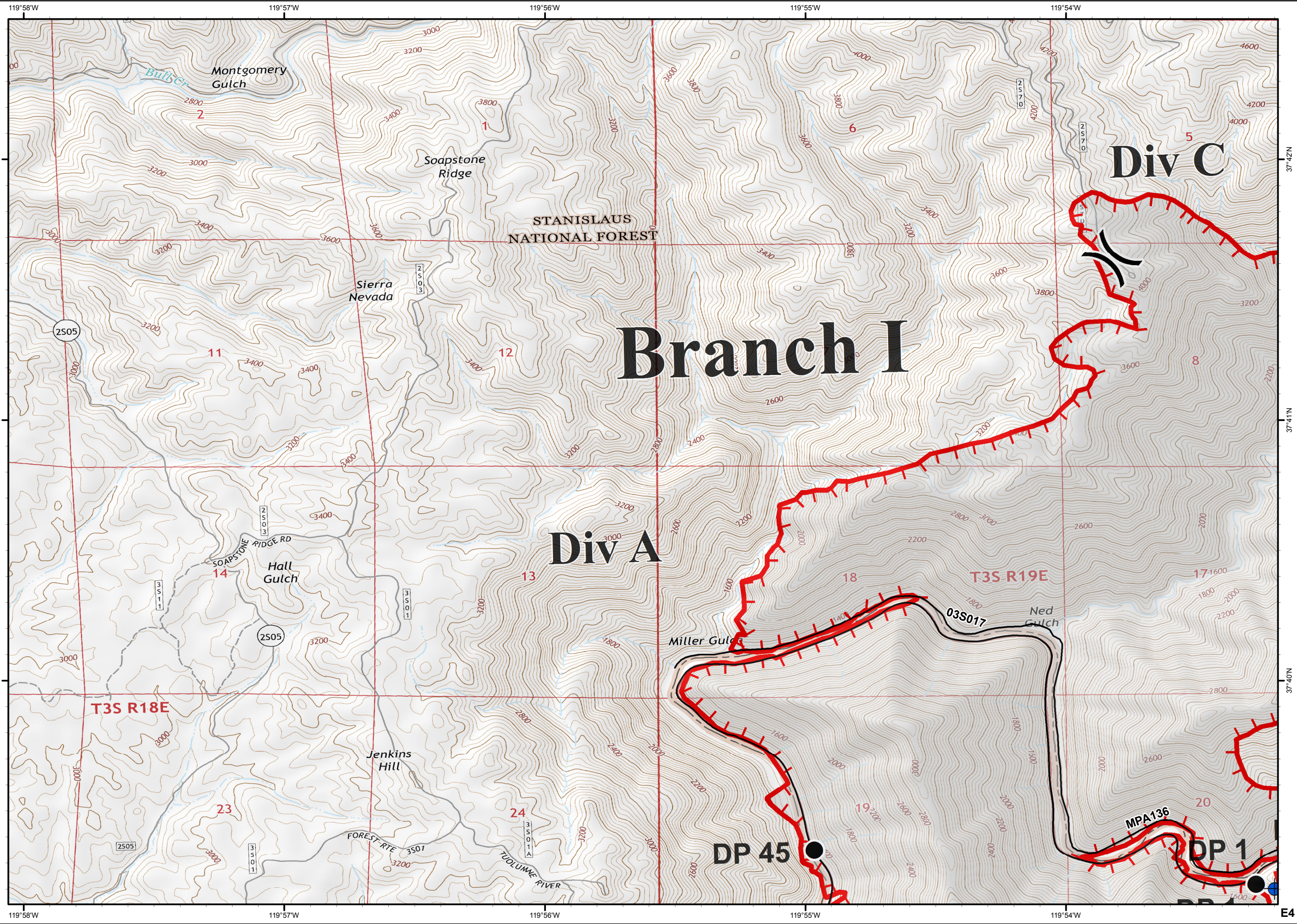
Completed Line



NORTH

0 1/4 1/2

Miles



37°42'N

37°41'N

37°40'N

E4

Ferguson
CA-SNF-745

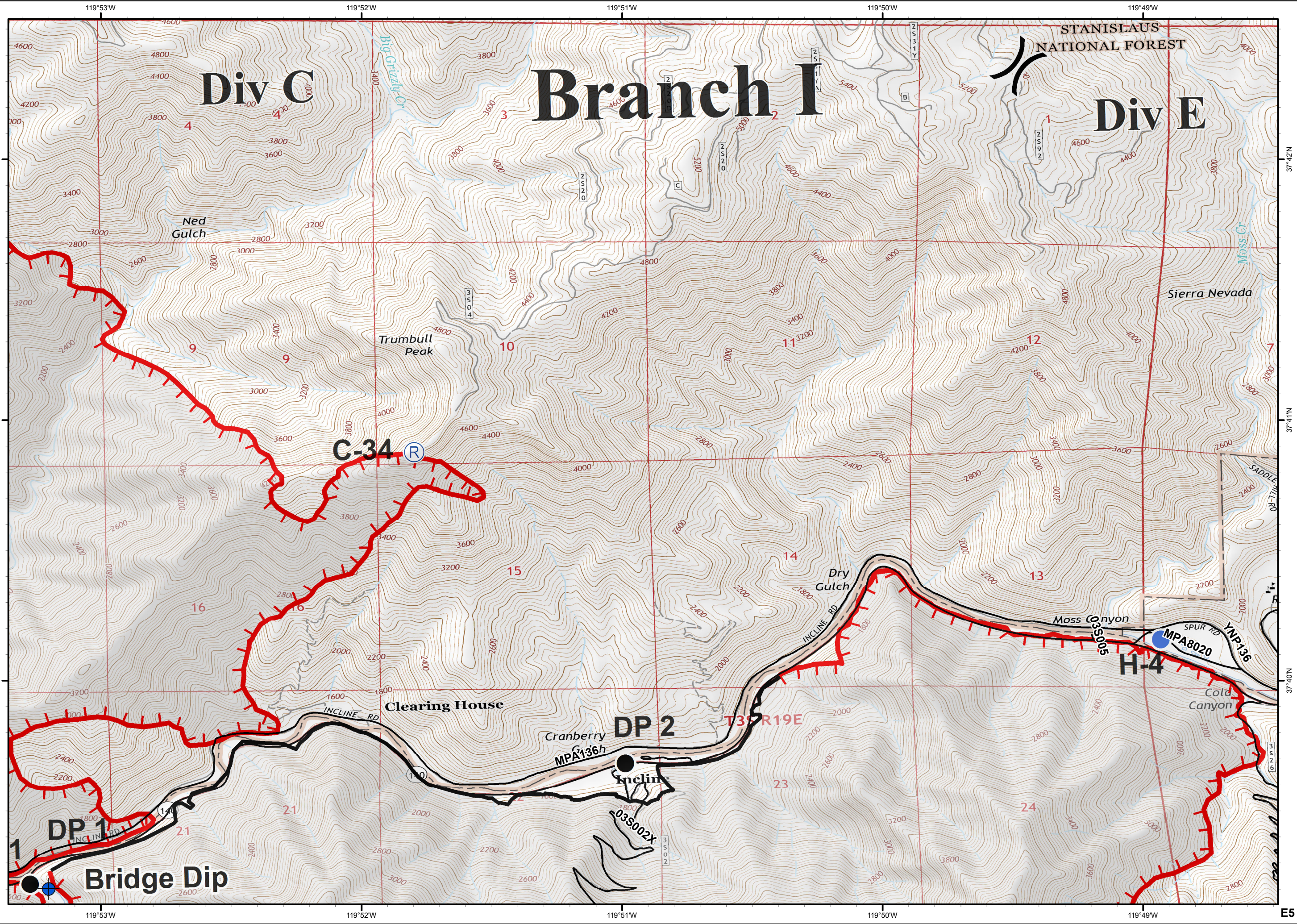
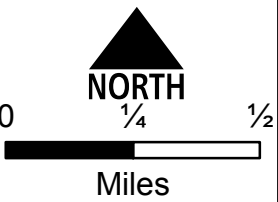
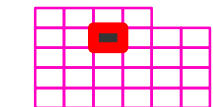
IAP Tiles
07/21/2018
Night Shift

E5



- Dip Site
- Drop Point
- Helispot
- Repeater
- Division Break

- Uncontrolled Fire Edge
- Completed Line



37°42'N

37°41'N

37°40'N

E5

Ferguson
CA-SNF-745

IAP Tiles
07/21/2018
Night Shift

E6



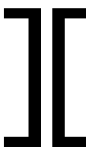
Dip Site



Drop Point



Division Break

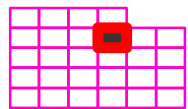


Branch Break

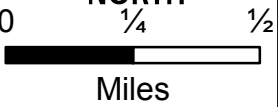
Uncontrolled Fire Edge

Completed Dozer Line

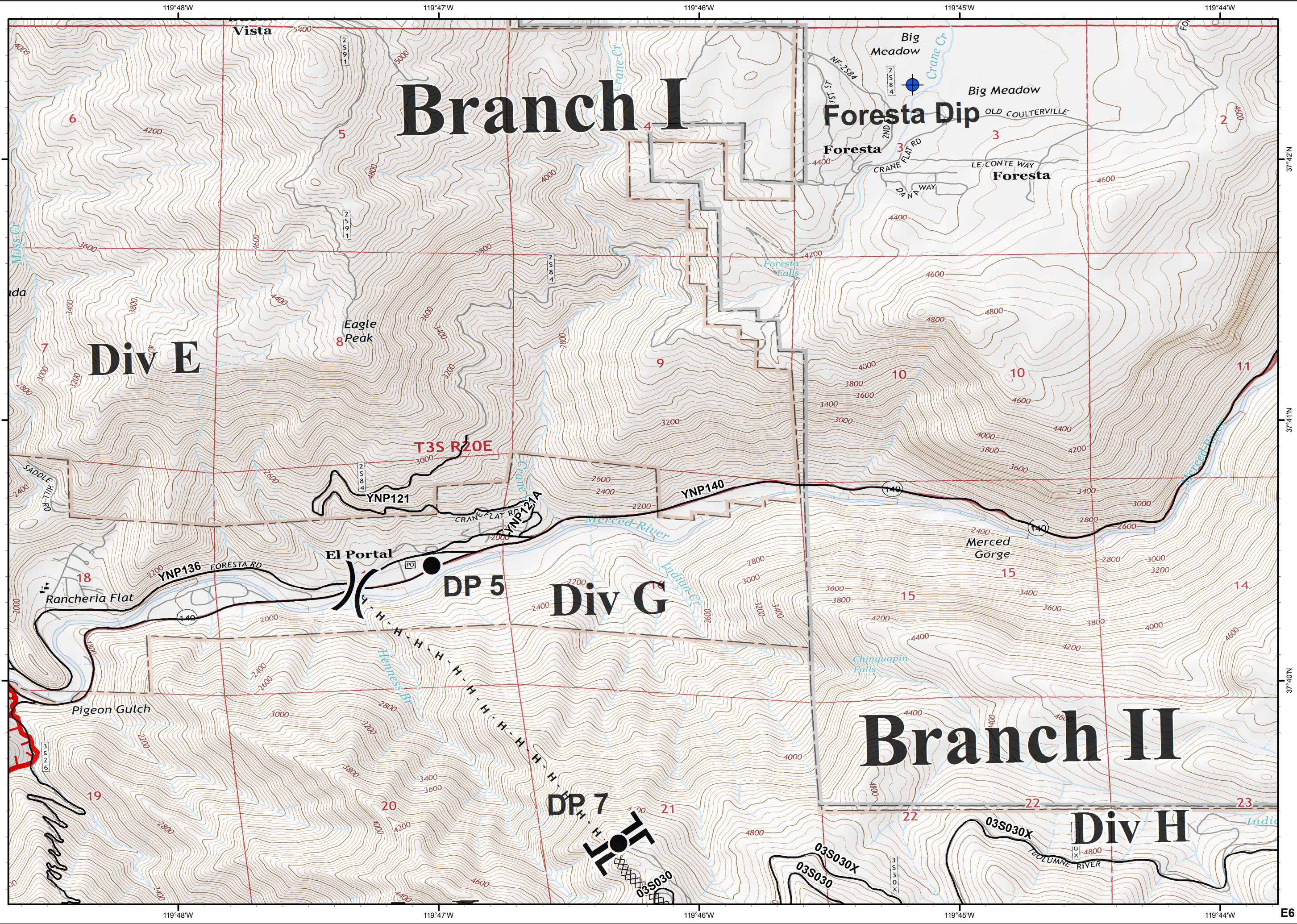
Completed Hand Line



NORTH



Miles



Branch I

Foresta Dip

Div E

Div G

Branch II

Div H

119°48'W

119°47'W

119°46'W

119°45'W

119°44'W

119°48'W

119°47'W

119°46'W

119°45'W

119°44'W

37°42'N

37°41'N

37°40'N

E6

Ferguson
CA-SNF-745

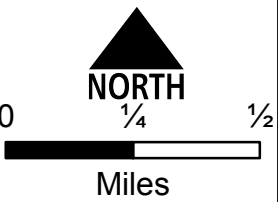
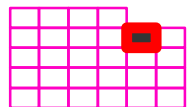
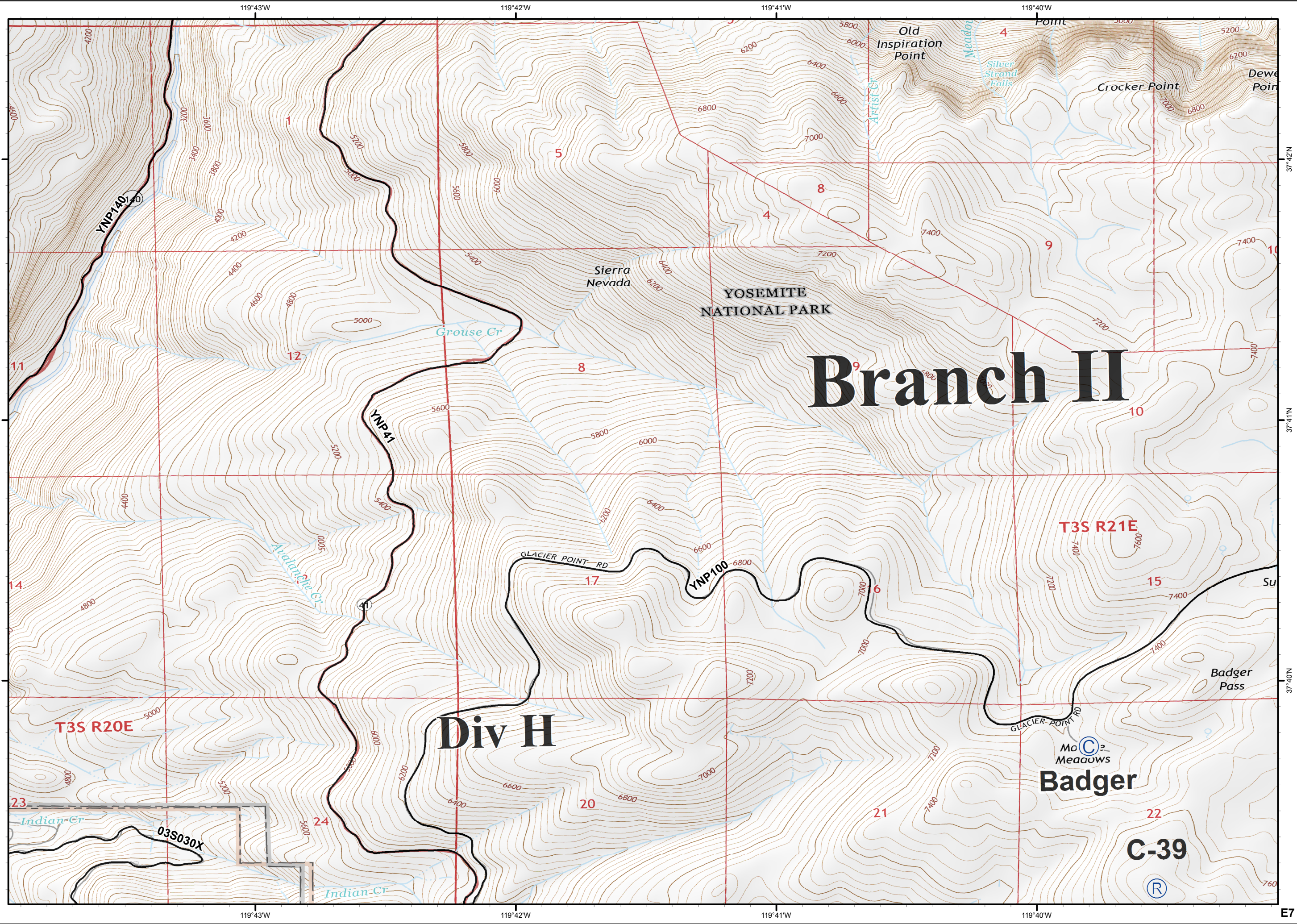
IAP Tiles
07/21/2018
Night Shift

E7



C Camp

R Repeater


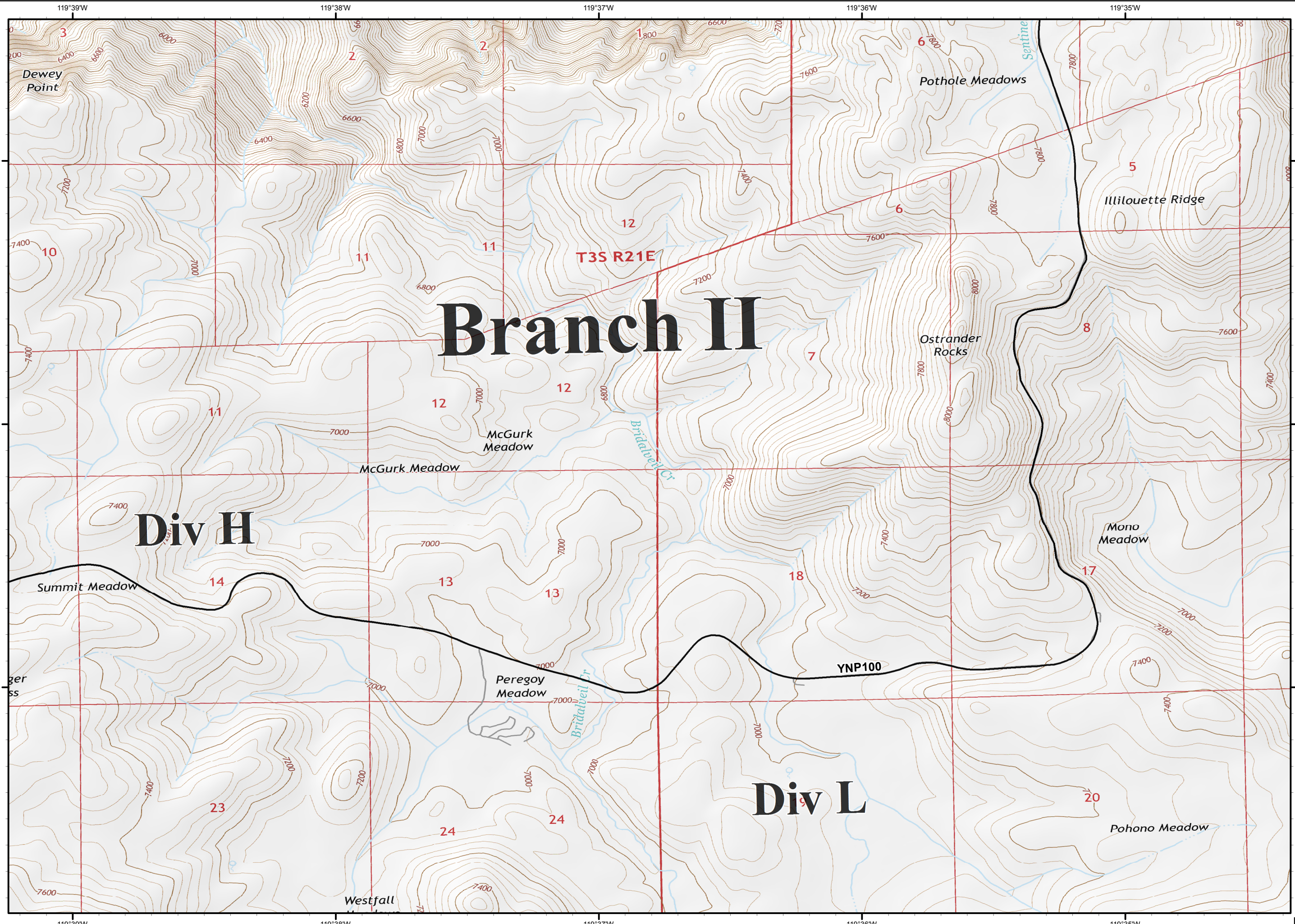


119°43'W 119°42'W 119°41'W 119°40'W 37°42'N 37°41'N 37°40'N E7

Ferguson
CA-SNF-745

IAP Tiles
07/21/2018
Night Shift

E8



NORTH

0 1/4 1/2

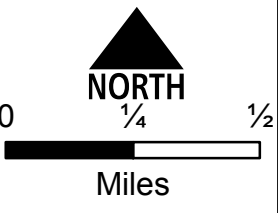
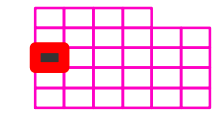
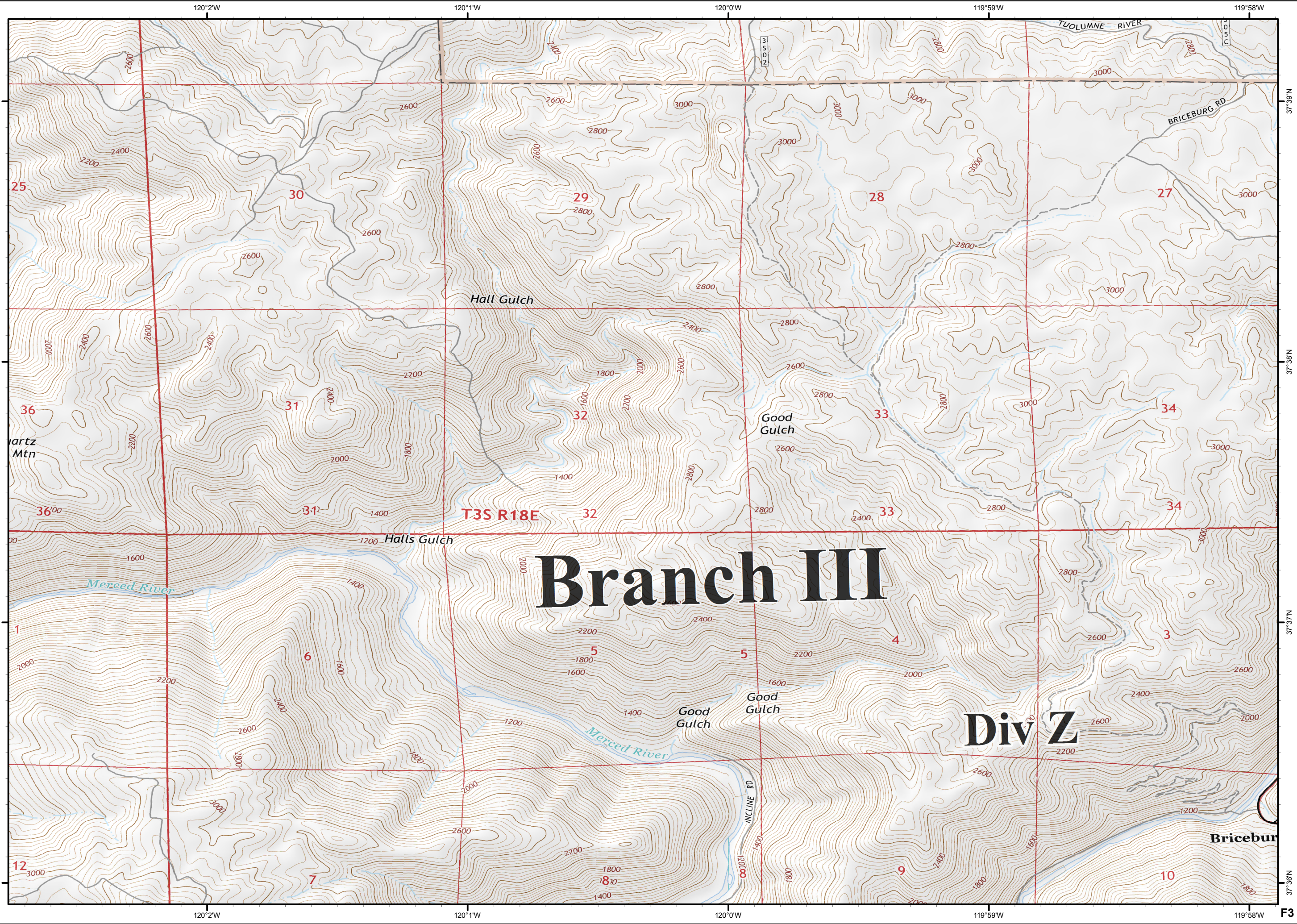
Miles

E8

Ferguson
CA-SNF-745

IAP Tiles
07/21/2018
Night Shift

F3



F3

Ferguson
CA-SNF-745

IAP Tiles
07/21/2018
Night Shift

F4



Dip Site



Drop Point



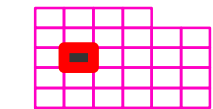
Branch Break

Uncontrolled Fire Edge

Completed Line

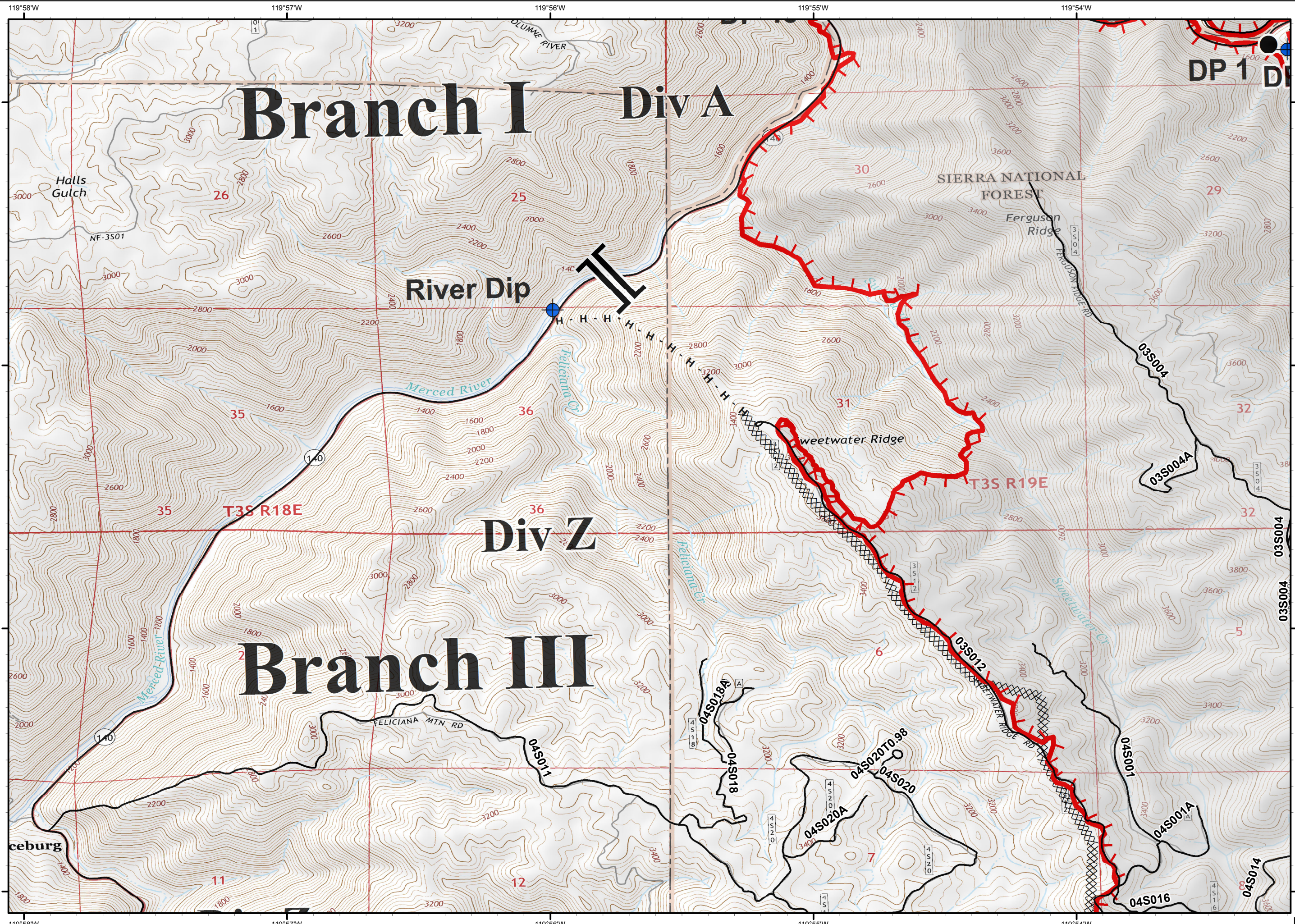
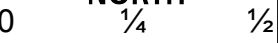
Completed Dozer Line

Completed Hand Line



NORTH

Miles



DP 1 D

37°39'N
37°38'N
37°37'N
37°36'N
F4

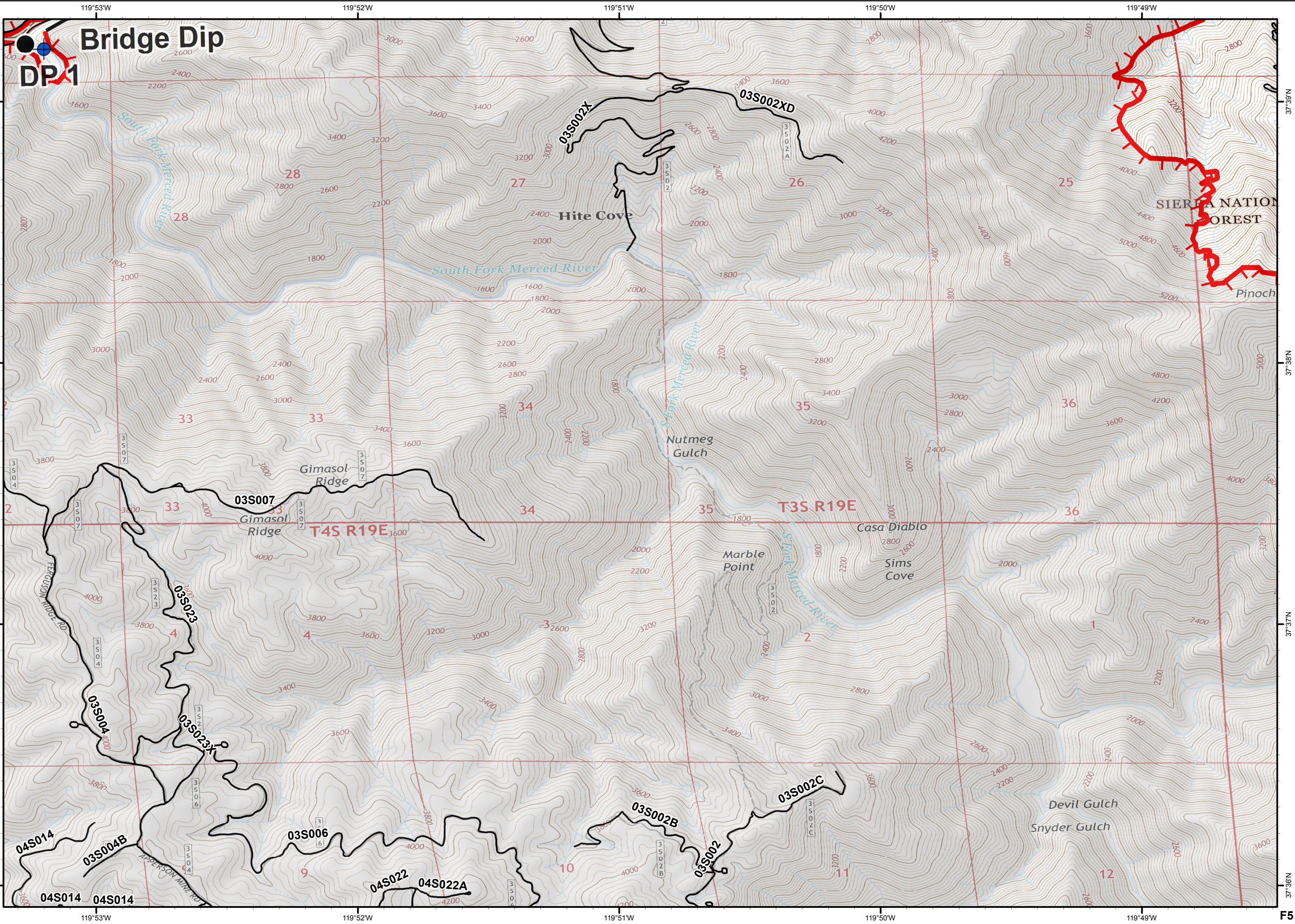
Ferguson
CA-SNF-745

IAP Tiles
07/21/2018
Night Shift

F5



- Dip Site
- Drop Point
- Uncontrolled Fire Edge
- Completed Line



F5

Ferguson
CA-SNF-745

IAP Tiles
07/21/2018
Night Shift

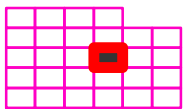
F6



Branch Break

Uncontrolled Fire Edge

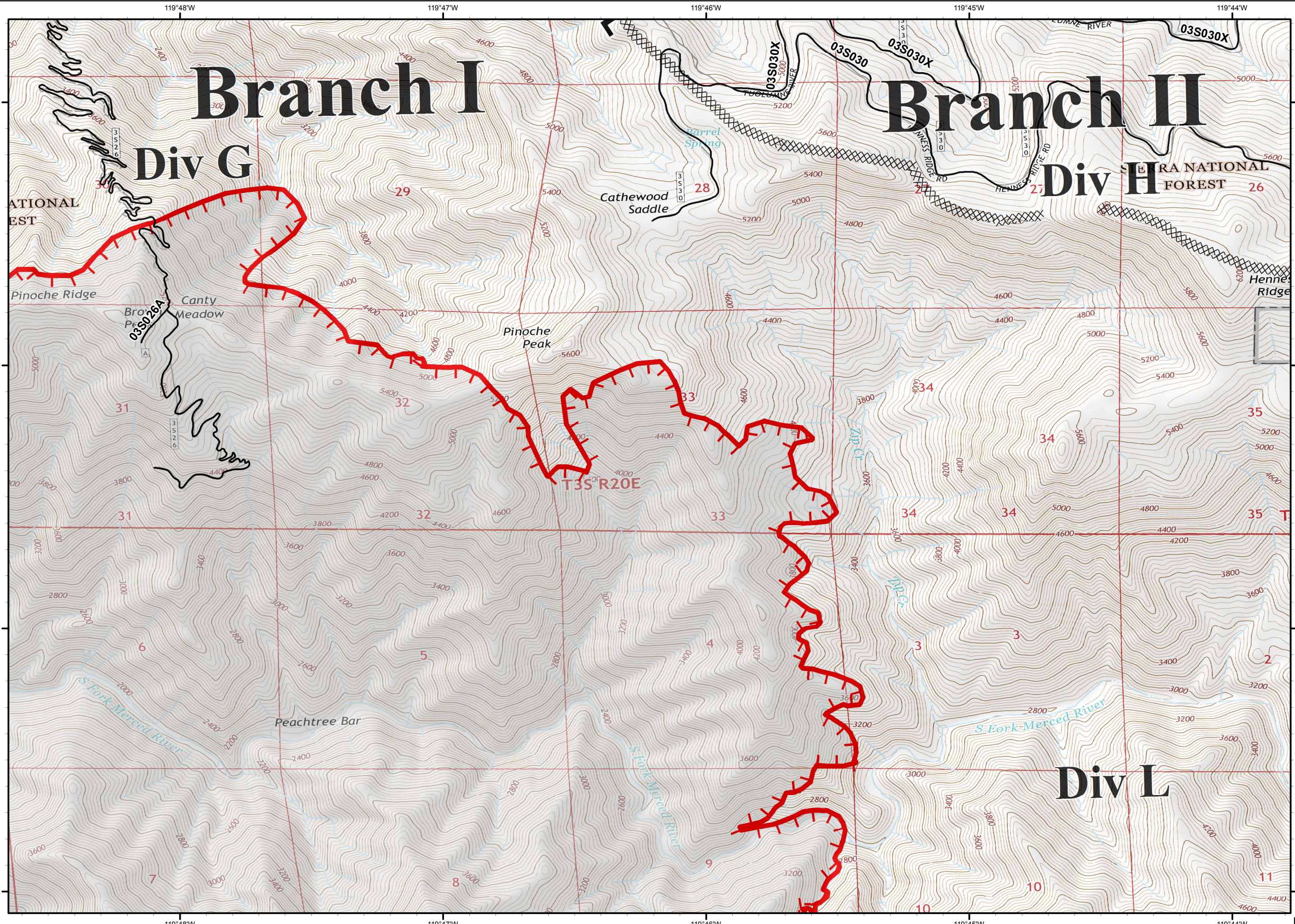
Completed Dozer Line



NORTH

0 1/4 1/2

Miles



Ferguson
CA-SNF-745

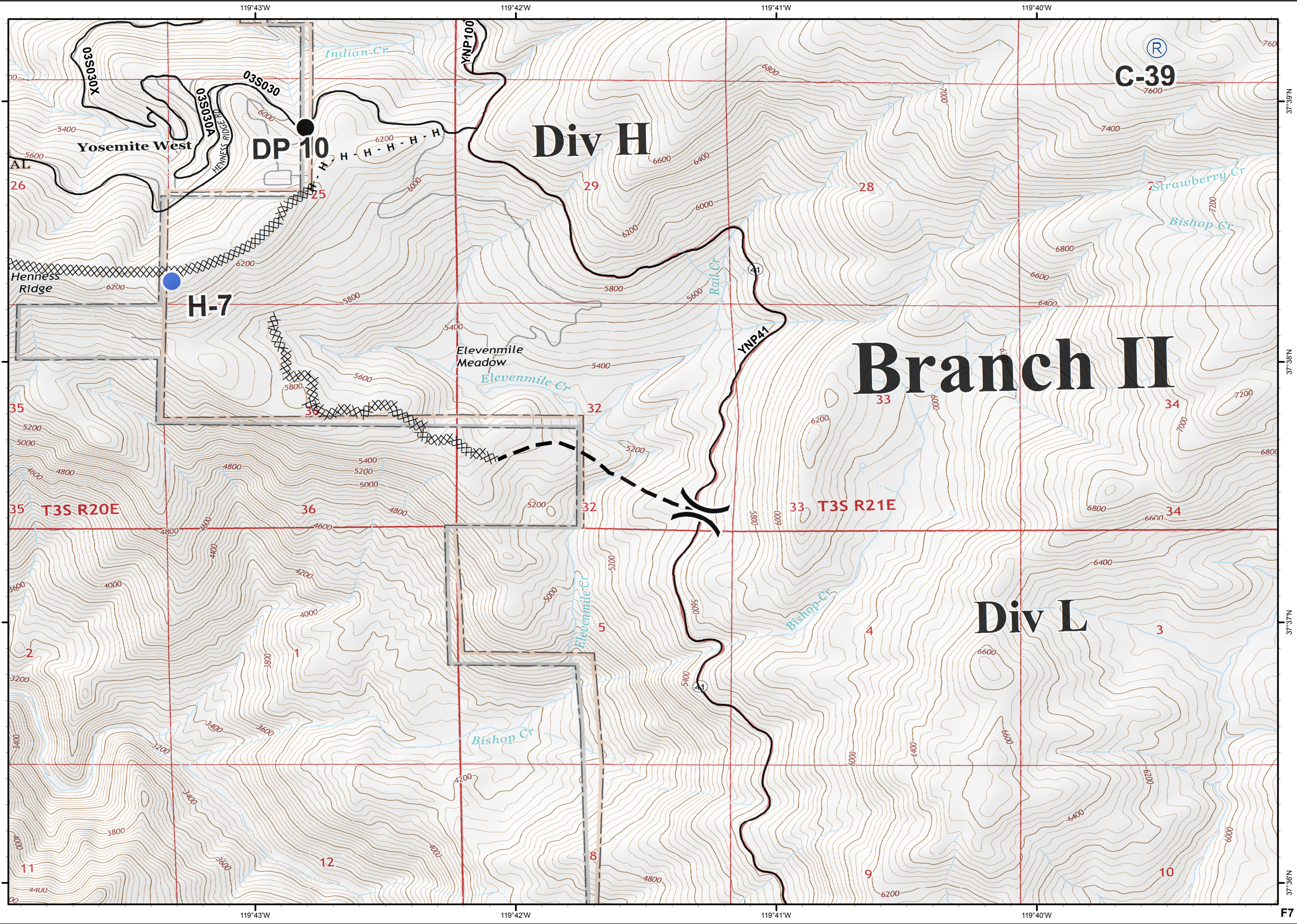
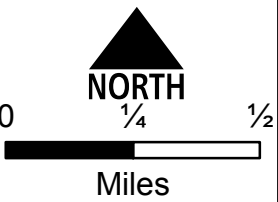
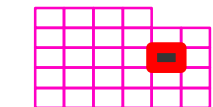
IAP Tiles
07/21/2018
Night Shift

F7



- Drop Point
- Helispot
- Ⓡ Repeater
-)(Division Break

- XXXX Completed Dozer Line
- H - H Completed Hand Line
- Planned Fire Line



Ⓡ
C-39
7600

Div H

Branch II

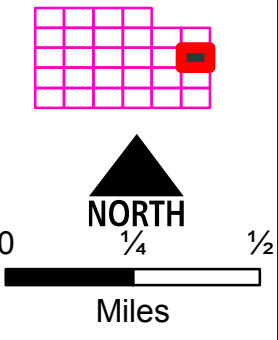
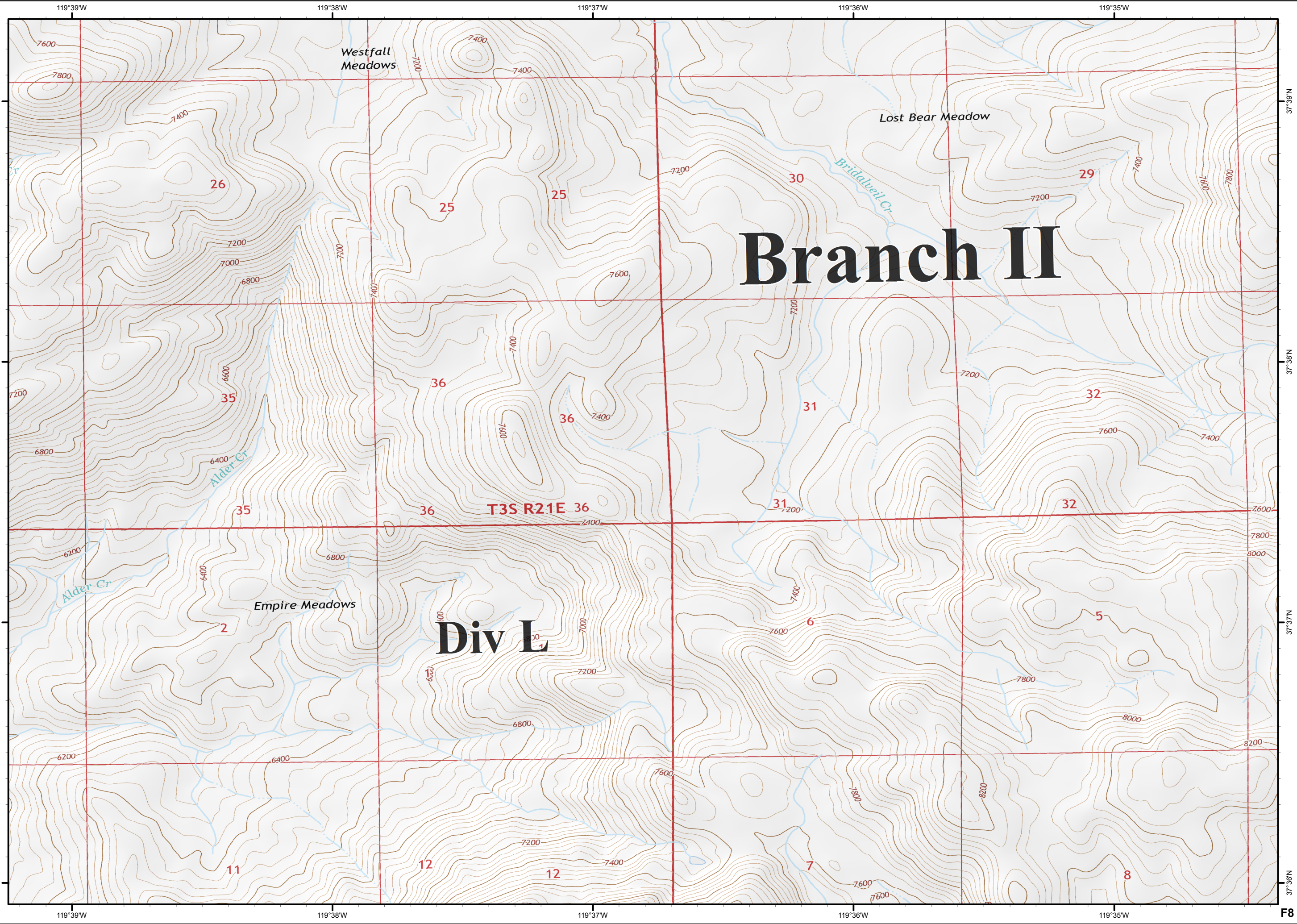
Div L

F7

Ferguson
CA-SNF-745

IAP Tiles
07/21/2018
Night Shift

F8

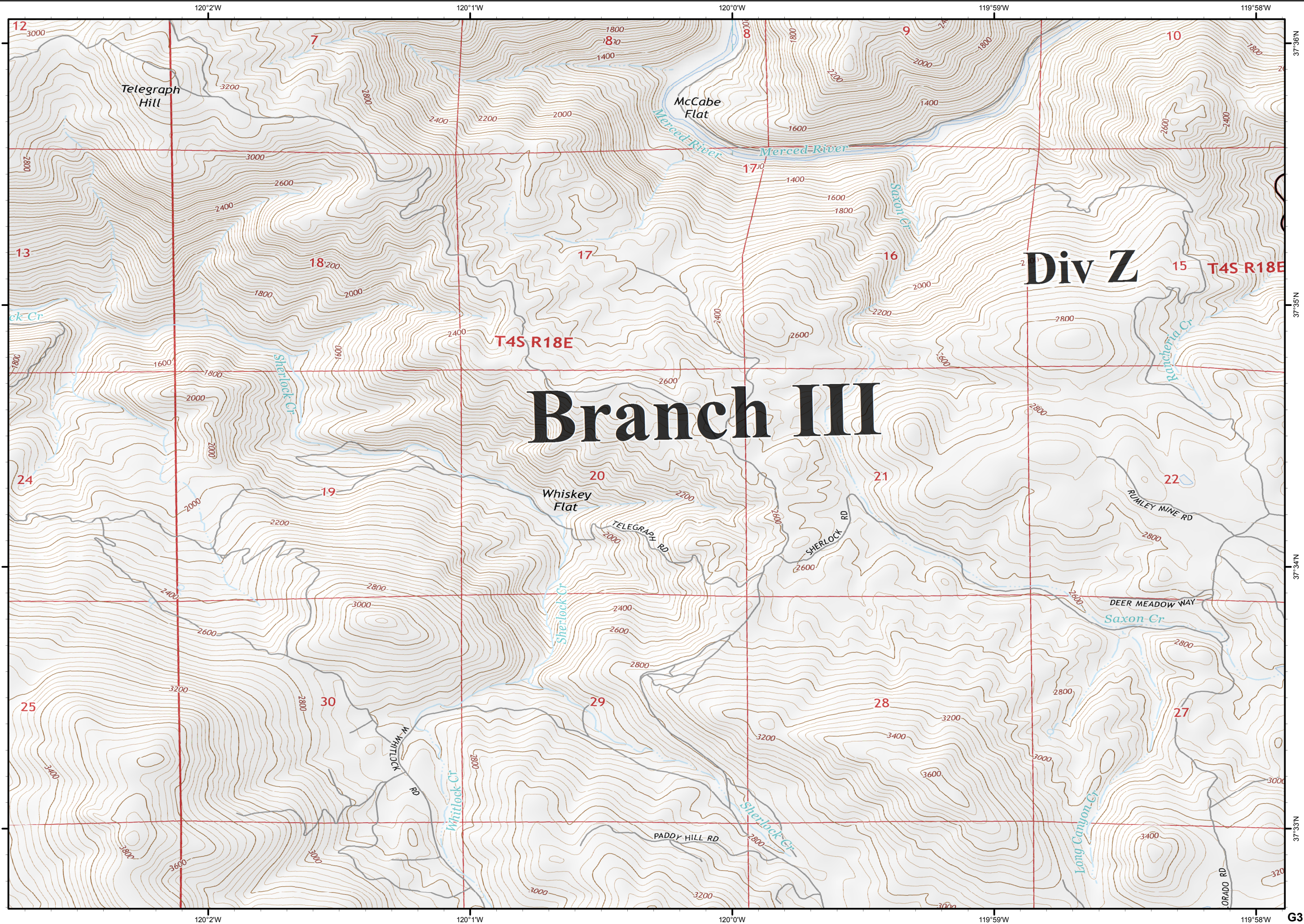


37°39'N
37°38'N
37°37'N
37°36'N
F8

Ferguson
CA-SNF-745

IAP Tiles
07/21/2018
Night Shift

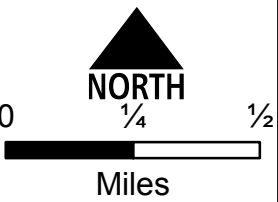
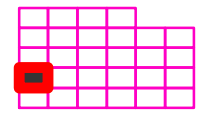
G3



Branch III

Div Z
T4S R18E

T4S R18E

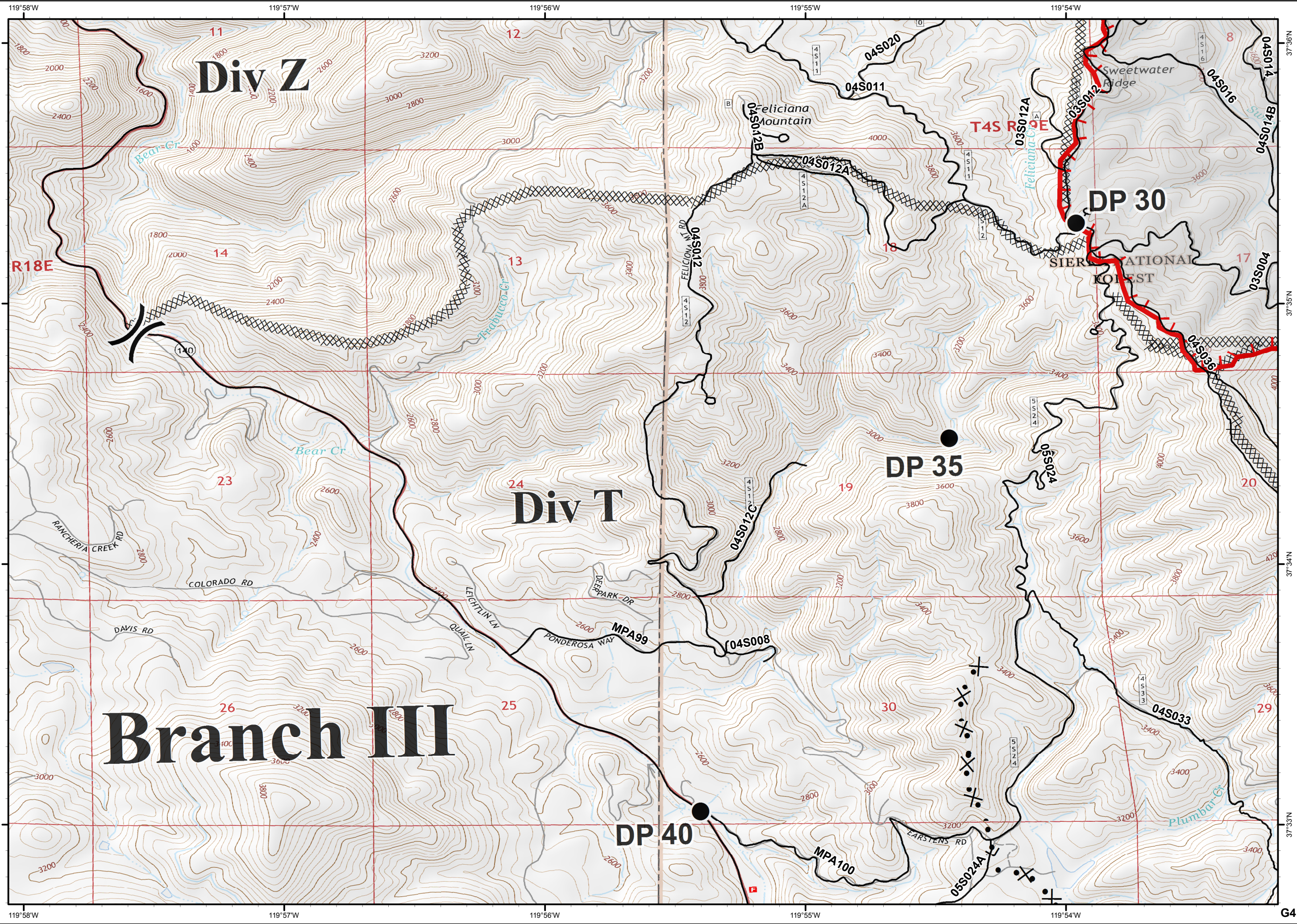
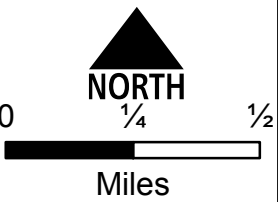
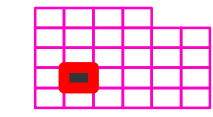
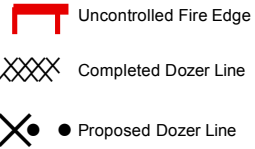
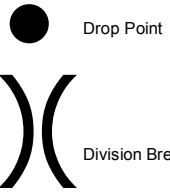


G3

Ferguson
CA-SNF-745

IAP Tiles
07/21/2018
Night Shift

G4



G4

Ferguson CA-SNF-745

IAP Tiles
07/21/2018
Night Shift

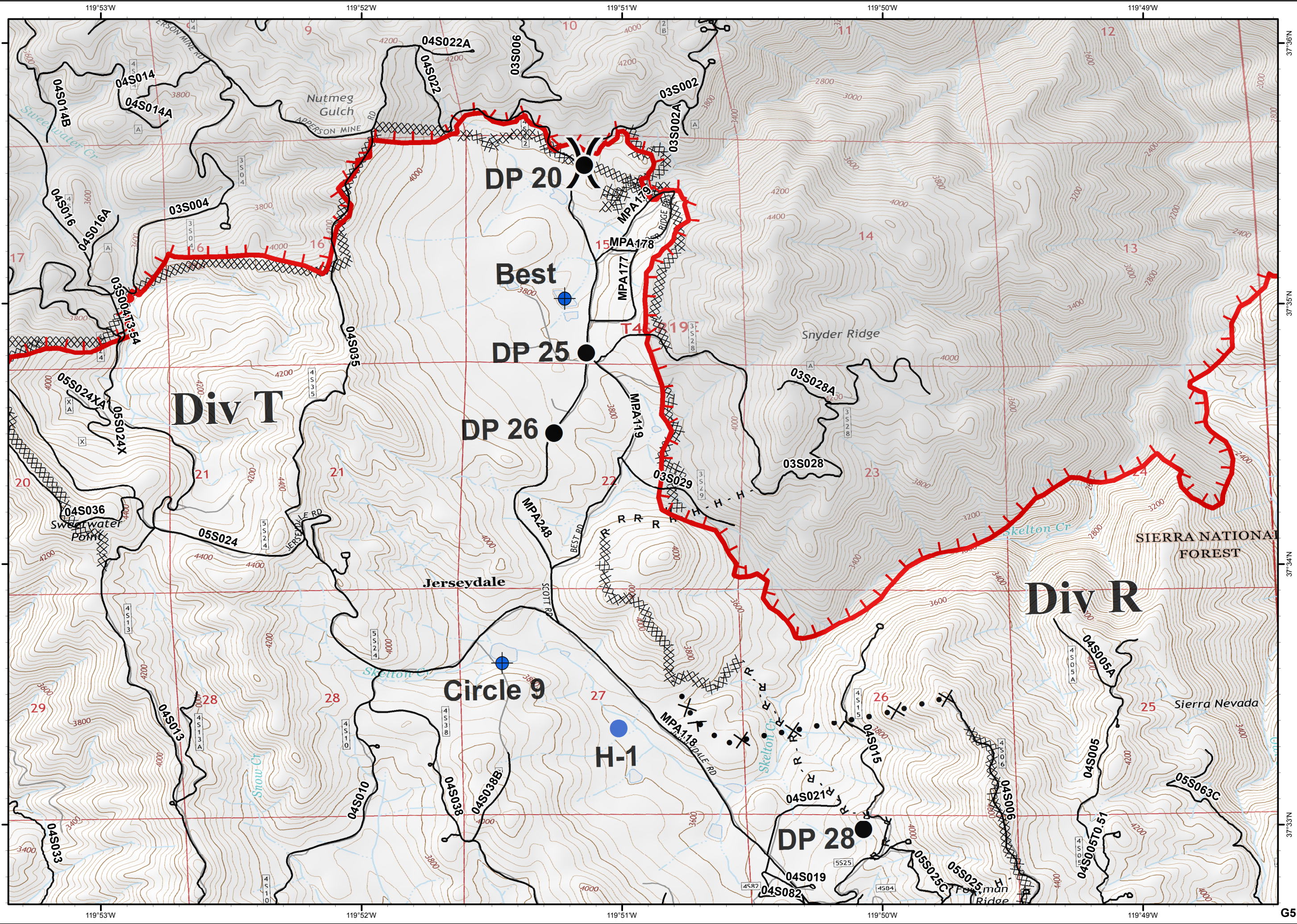
G5



- Dip Site
- Drop Point
- Helispot
- Division Break

- Uncontrolled Fire Edge
- Completed Dozer Line
- H - H Completed Hand Line
- R - R Road as Completed Line
- Proposed Dozer Line

NORTH
0 1/4 1/2
Miles




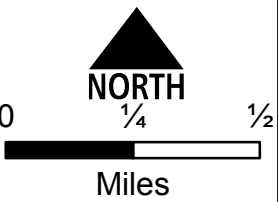
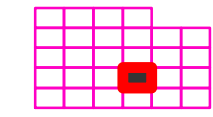
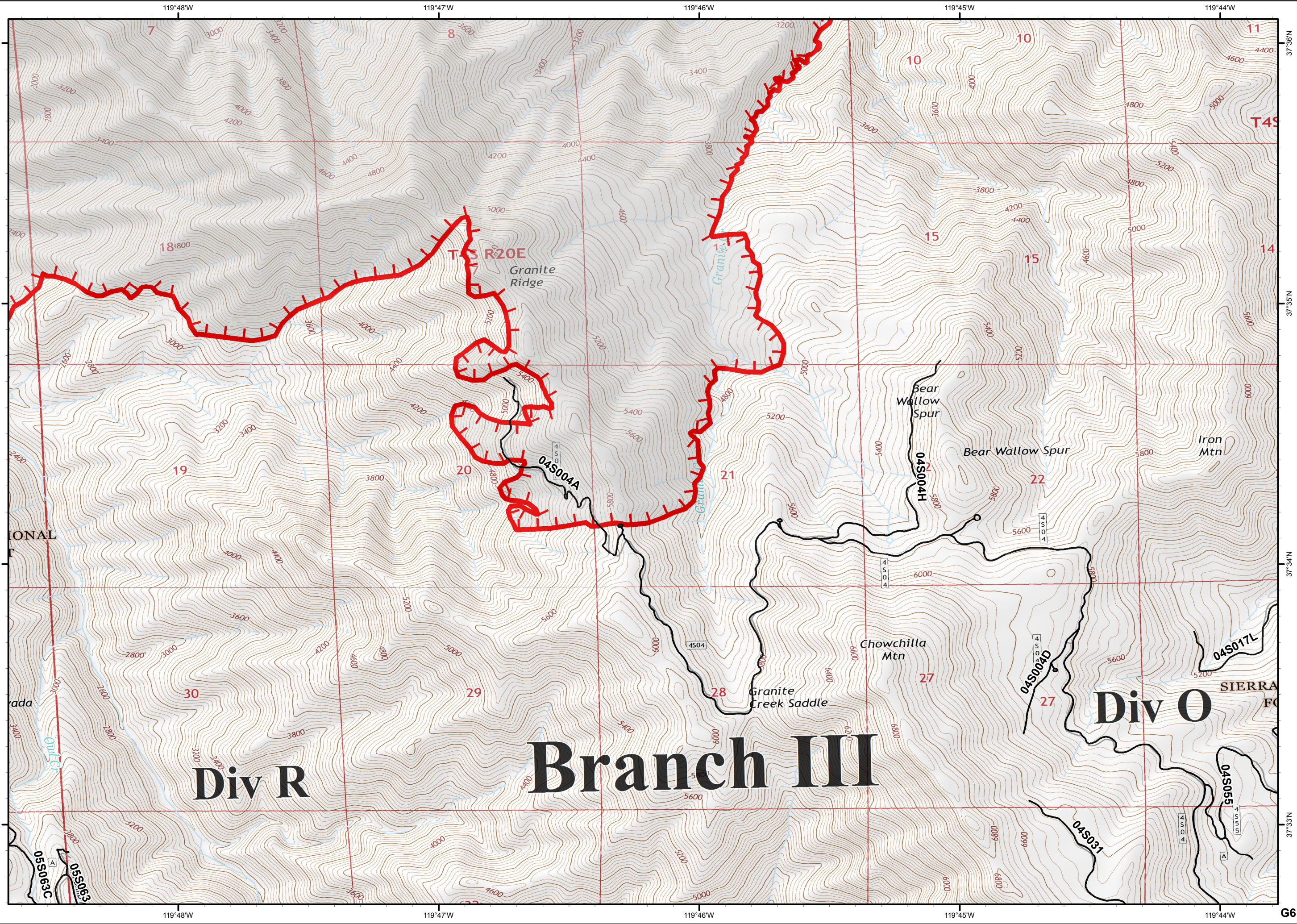
Ferguson
CA-SNF-745

IAP Tiles
07/21/2018
Night Shift

G6



 Uncontrolled Fire Edge

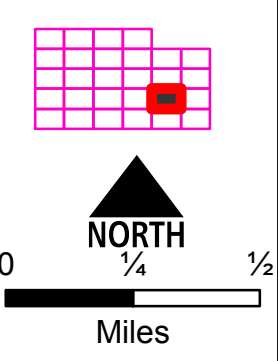
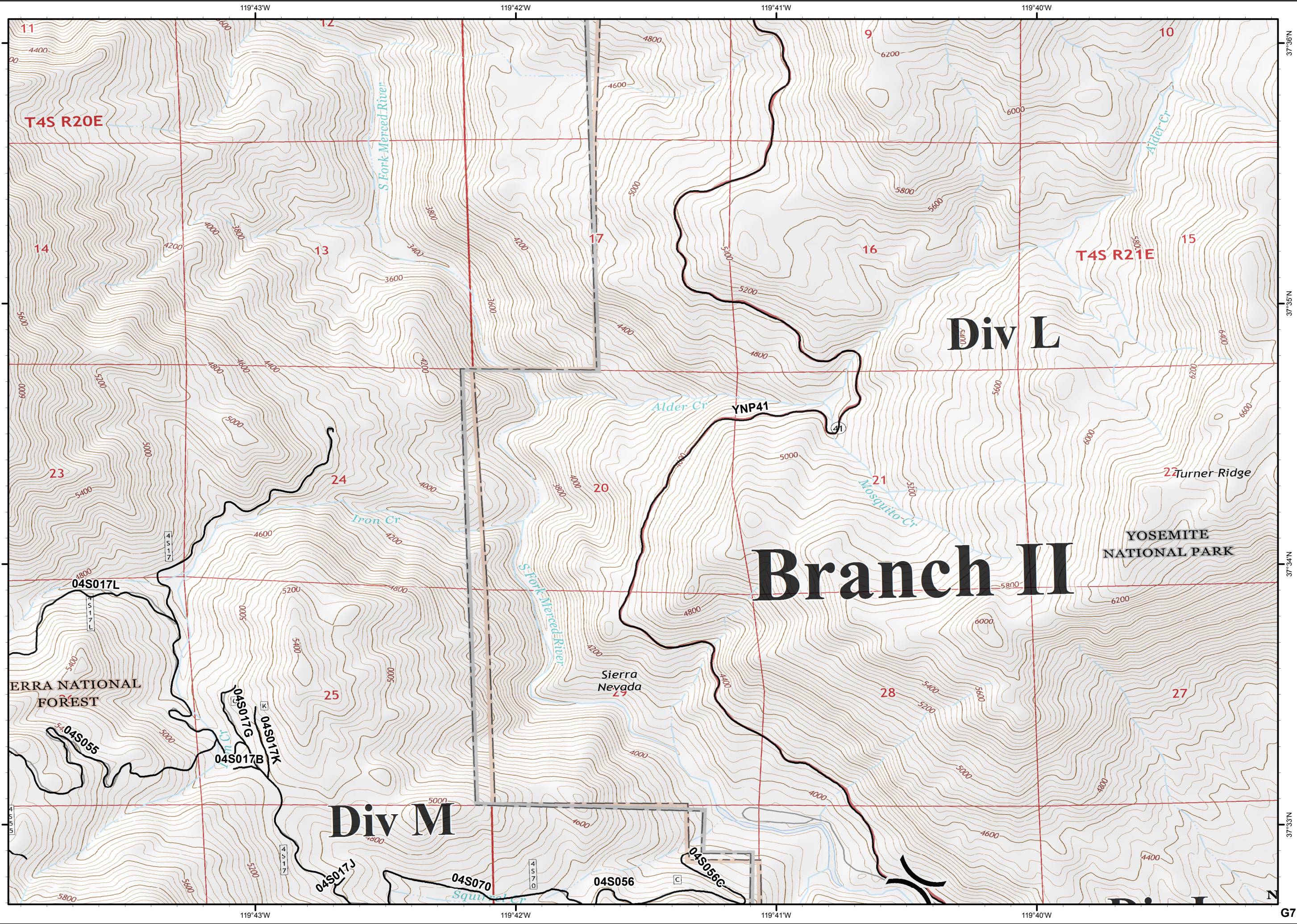
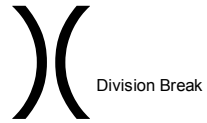


G6

Ferguson
CA-SNF-745

IAP Tiles
07/21/2018
Night Shift

G7

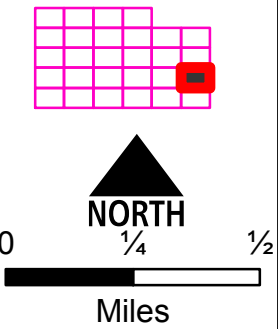
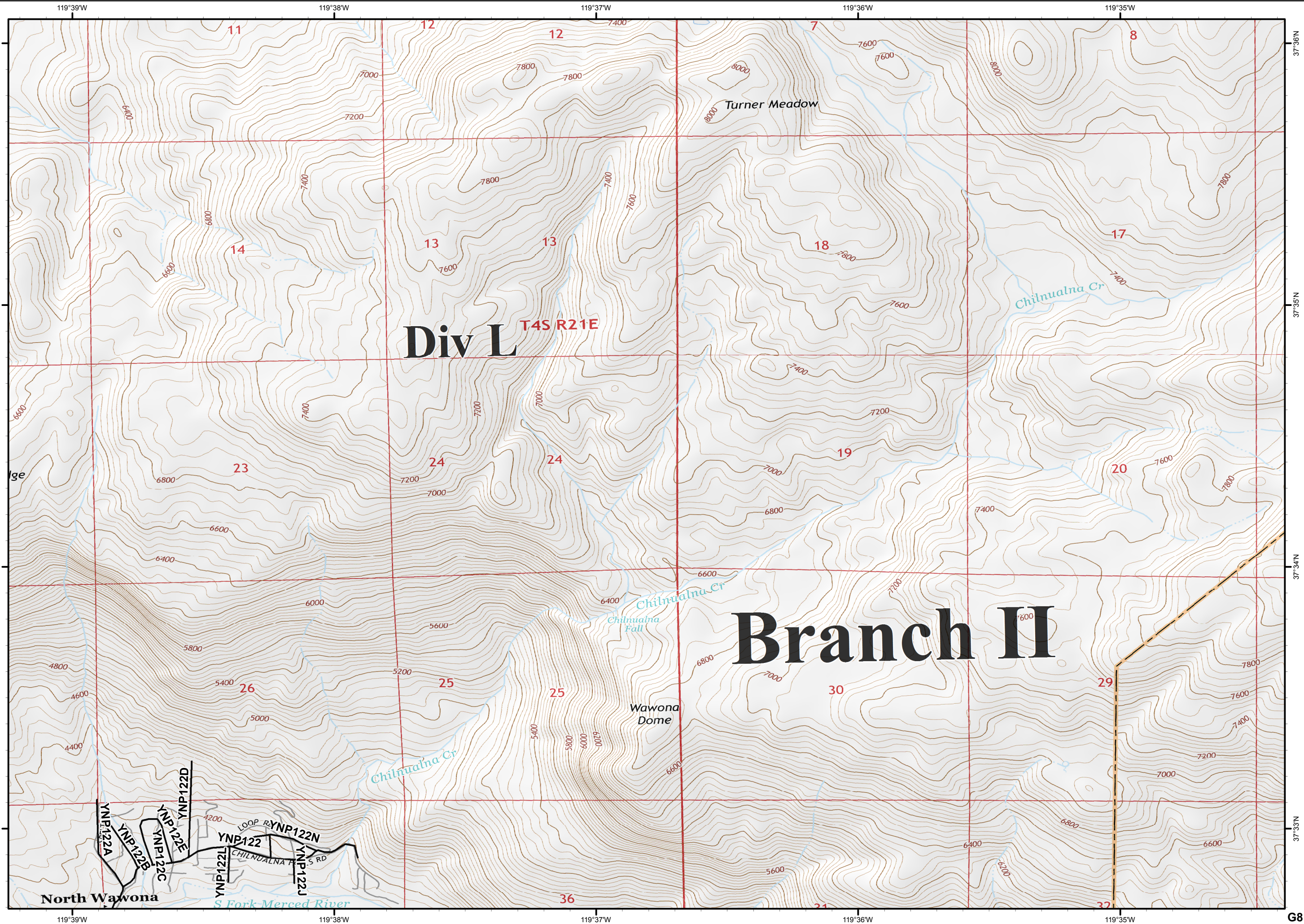


37°36'N
37°35'N
37°34'N
37°33'N
G7

Ferguson
CA-SNF-745

IAP Tiles
07/21/2018
Night Shift

G8



Ferguson
CA-SNF-745

IAP Tiles
07/21/2018
Night Shift

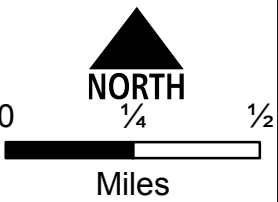
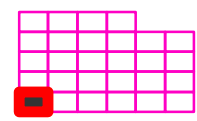
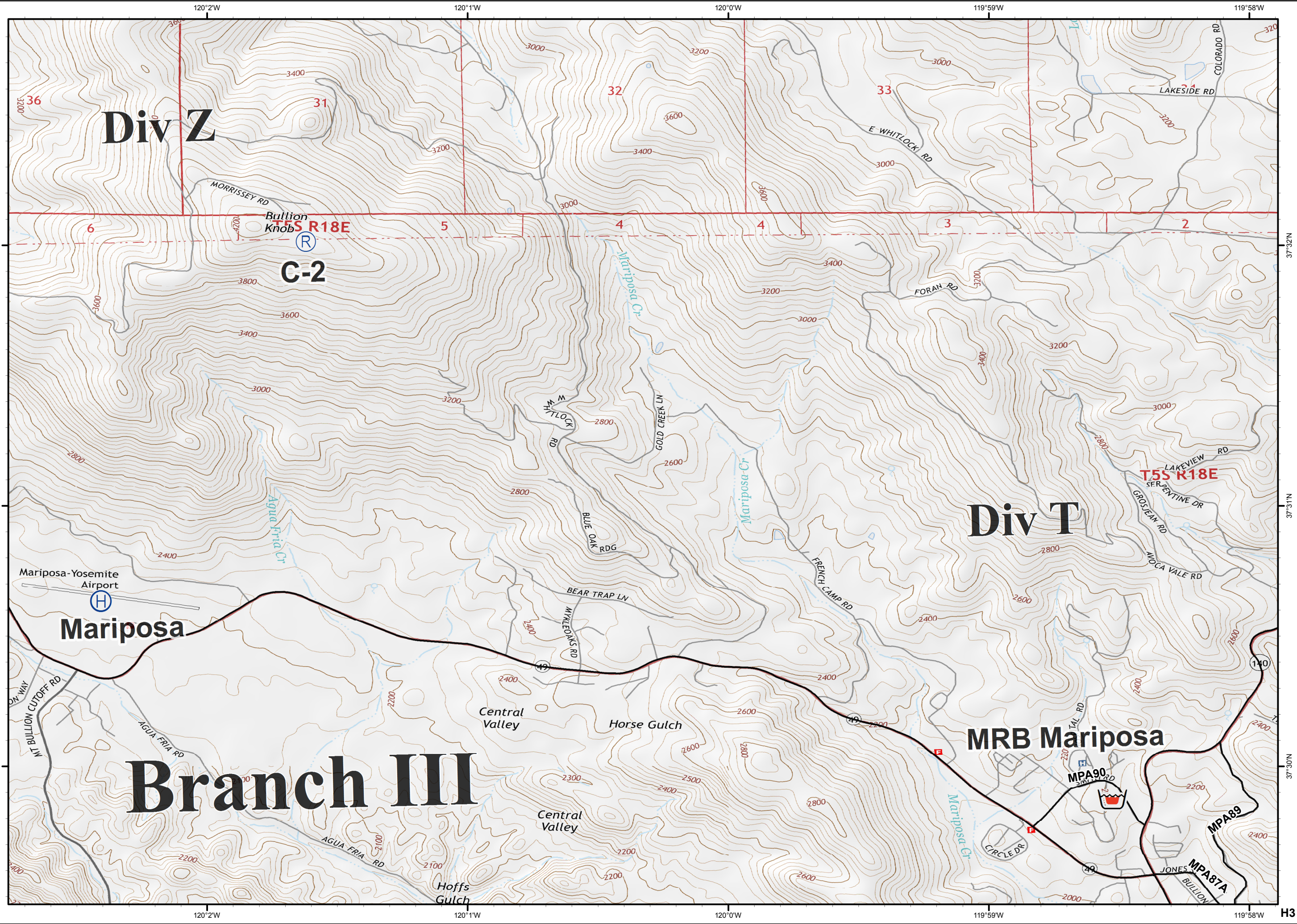
H3



Helibase

Repeater

Retardant/Mud Pit



H3

Ferguson
CA-SNF-745

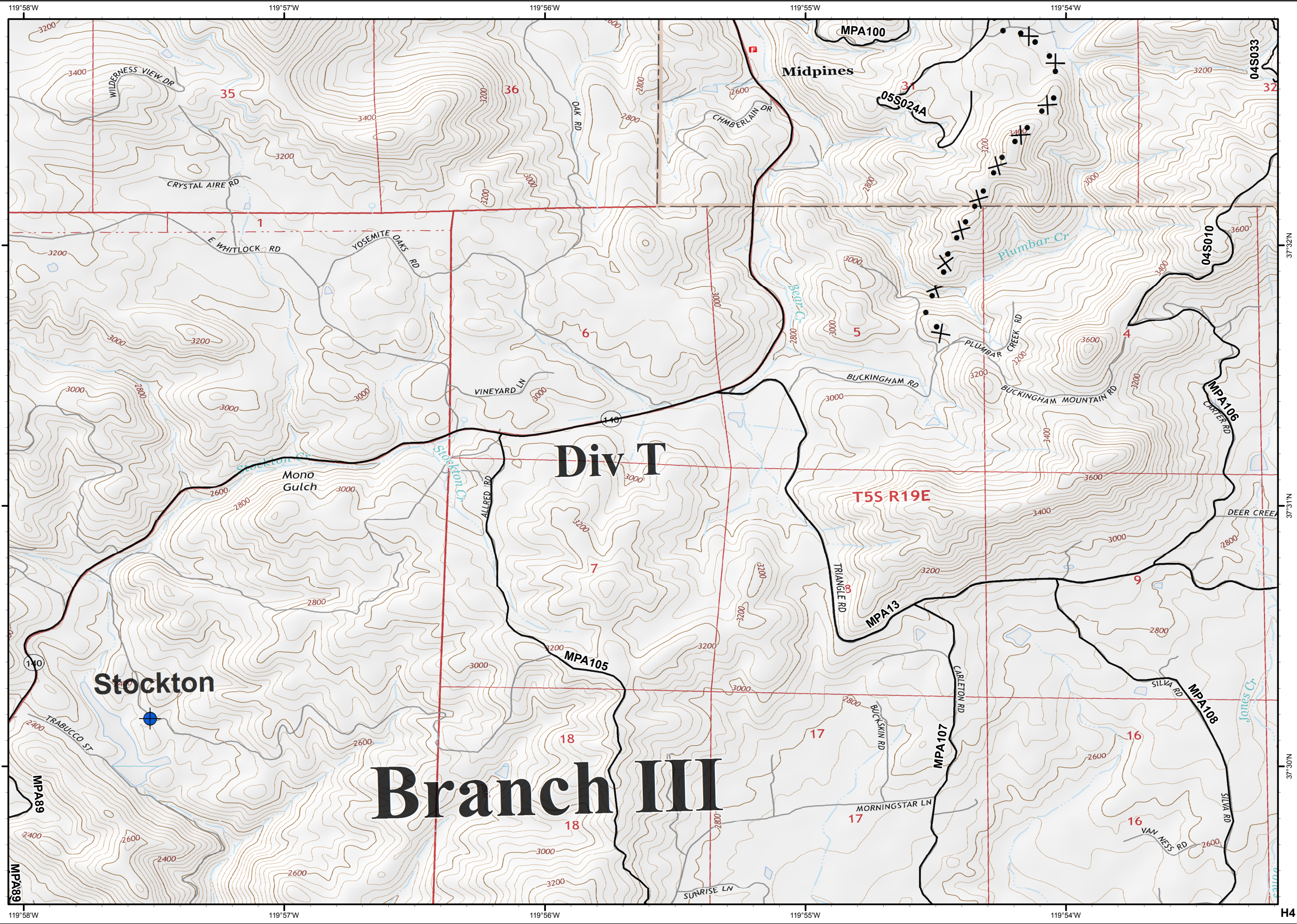
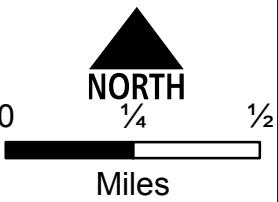
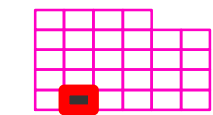
IAP Tiles
07/21/2018
Night Shift

H4



Dip Site

Proposed Dozer Line



Ferguson
CA-SNF-745

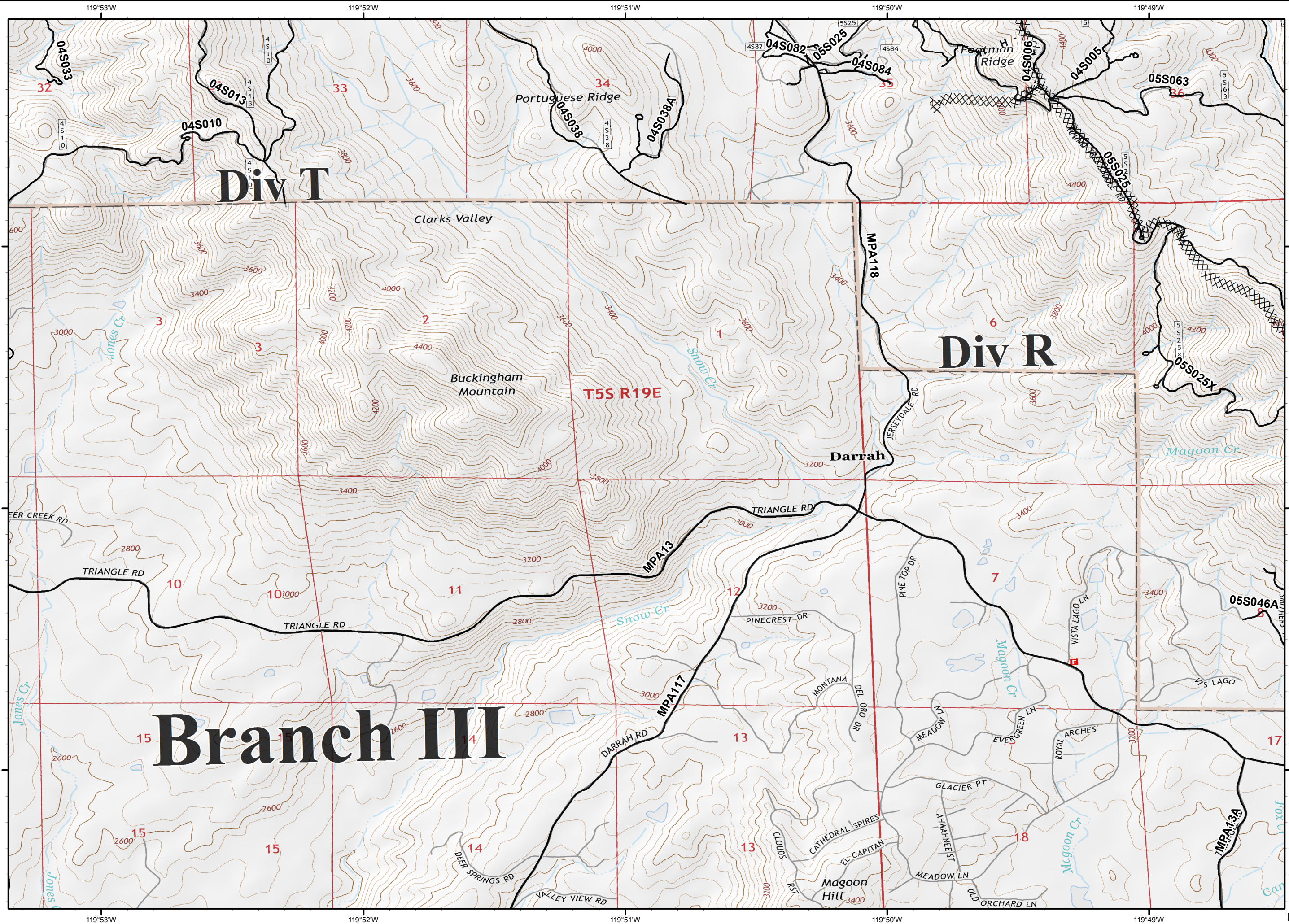
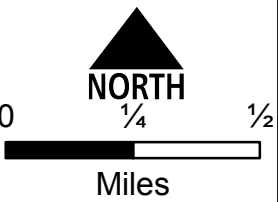
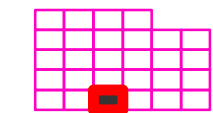
IAP Tiles
07/21/2018
Night Shift

H5



XXXX Completed Dozer Line

H - H Completed Hand Line



H5

Ferguson
CA-SNF-745

IAP Tiles
07/21/2018
Night Shift

H6



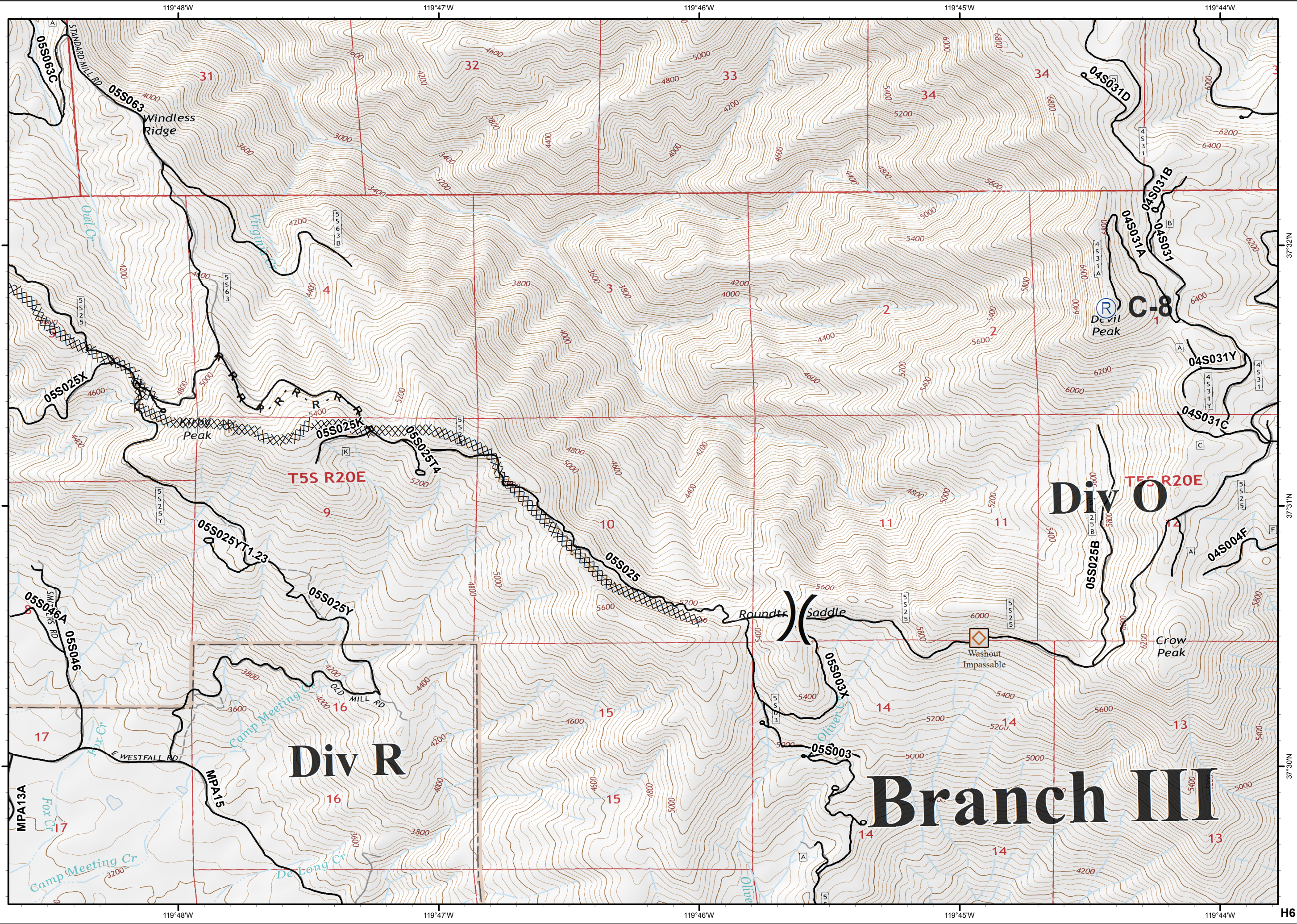
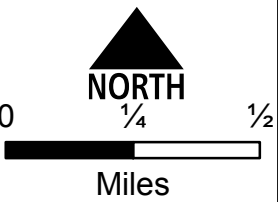
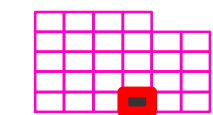
Repeater

Washout

Division Break

Completed Dozer Line

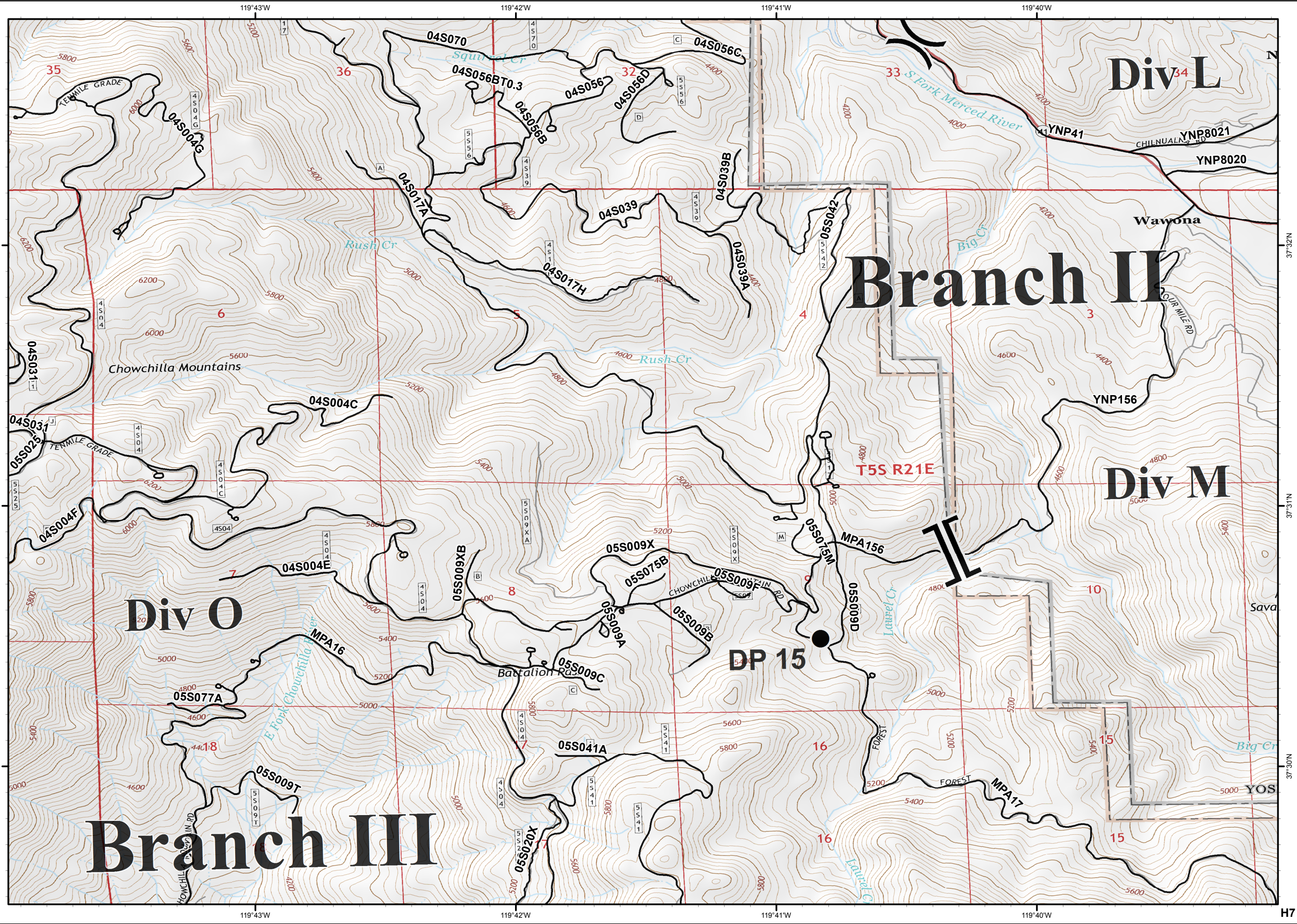
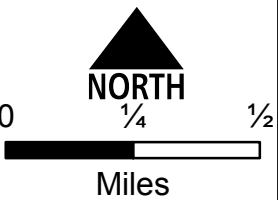


R - R Road as Completed Line



Ferguson
CA-SNF-745

IAP Tiles
07/21/2018
Night Shift

H7



H7

Ferguson
CA-SNF-745

IAP Tiles
07/21/2018
Night Shift
H8

