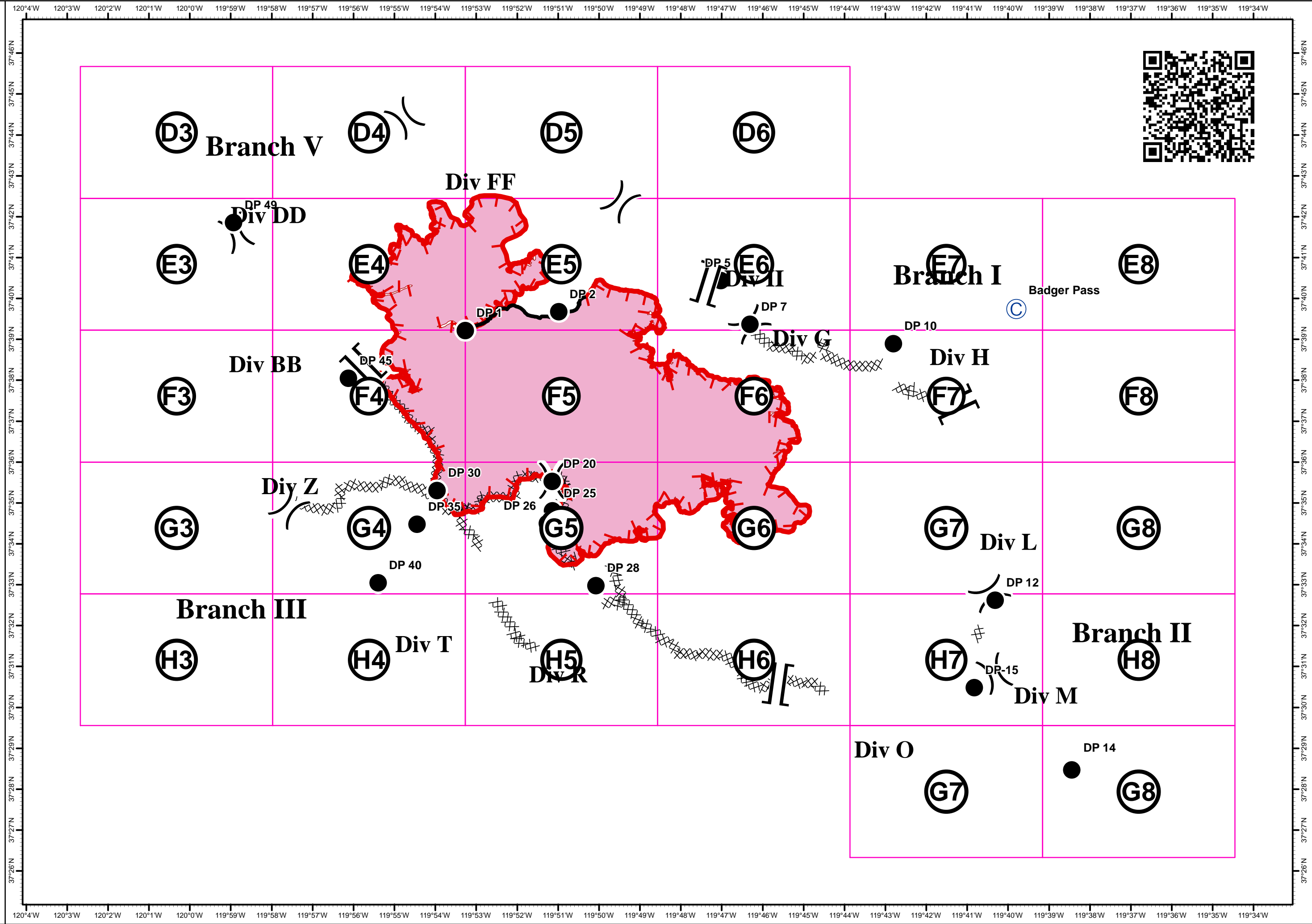
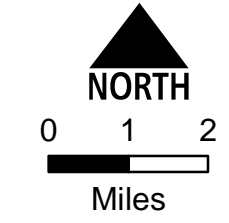


Ferguson CA-SNF-745

IAP Index
07/22/2018
Night Shift



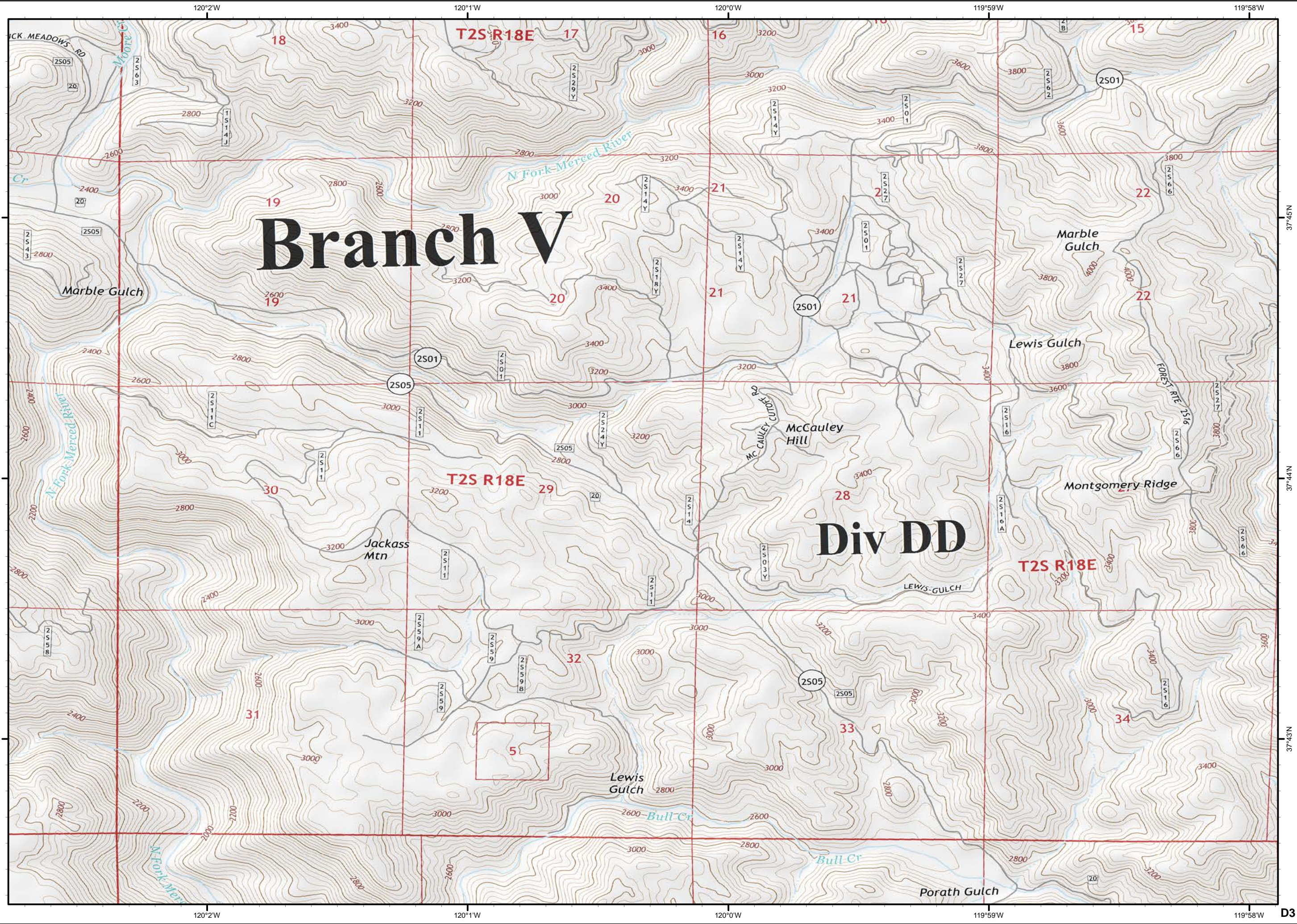
- Camp
- Drop Point
- Division Break
- Branch Break
- Uncontrolled Fire Edge
- Completed Line
- Completed Dozer Line



Ferguson
CA-SNF-745

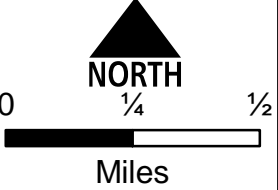
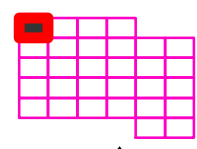
IAP Tiles
07/22/2018
Night Shift

D3



Branch V

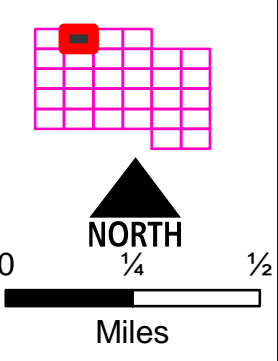
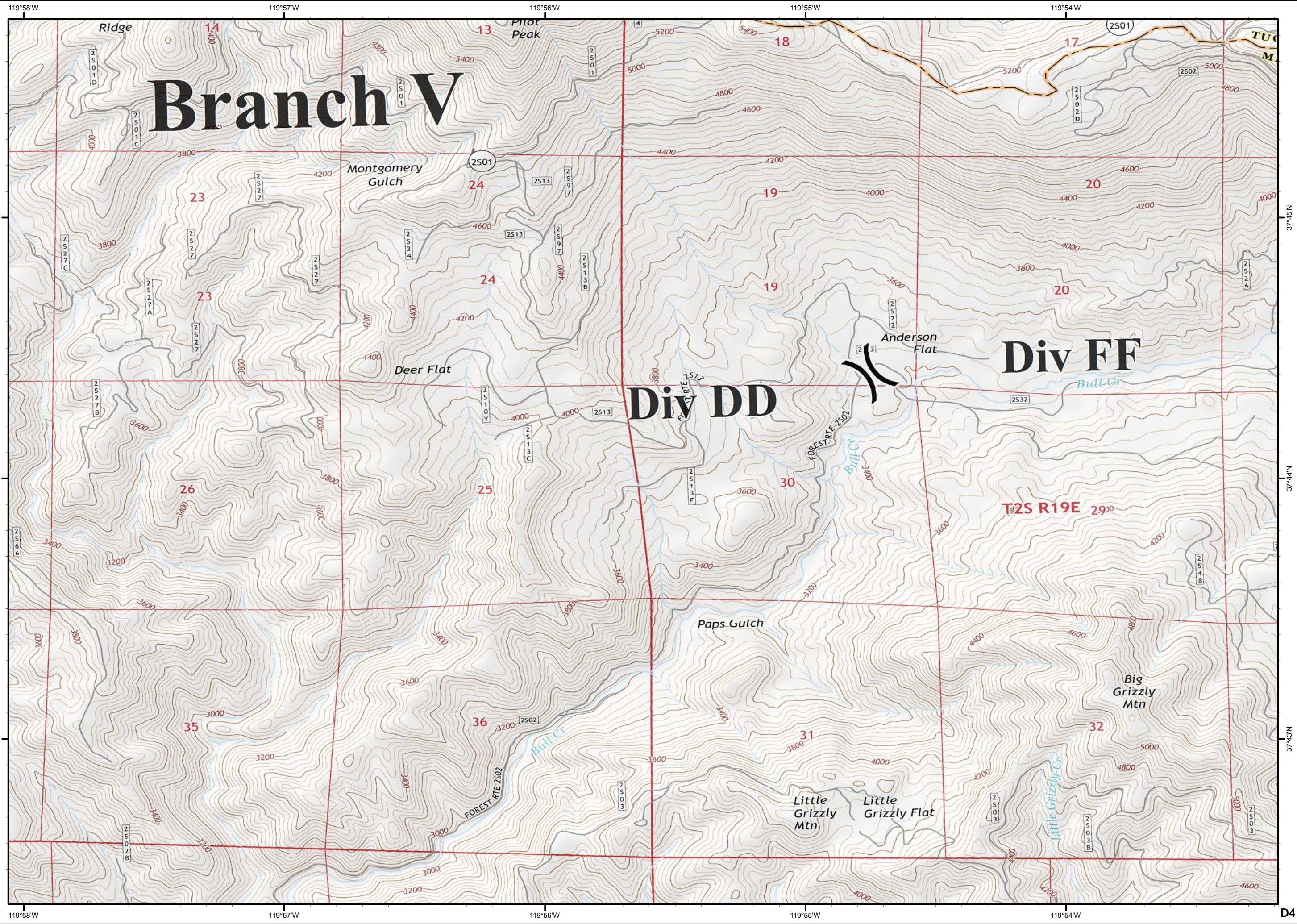
Div DD



Ferguson
CA-SNF-745

IAP Tiles
07/22/2018
Night Shift

D4



D4

Ferguson
CA-SNF-745

IAP Tiles
07/22/2018
Night Shift

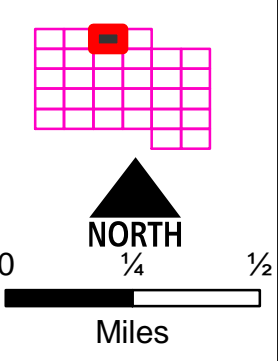
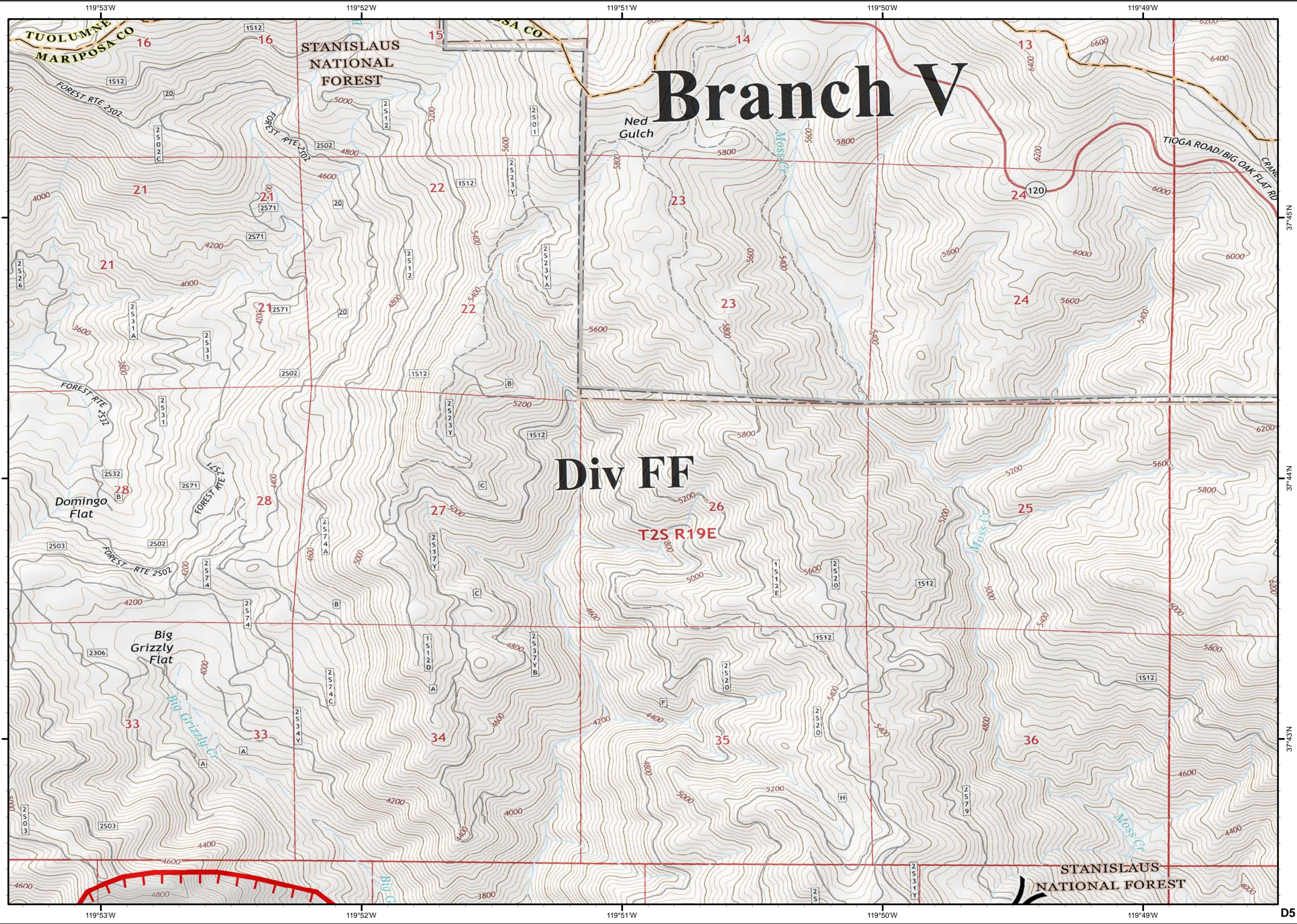
D5



Division Break



Uncontrolled Fire Edge



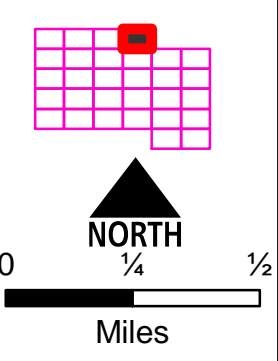
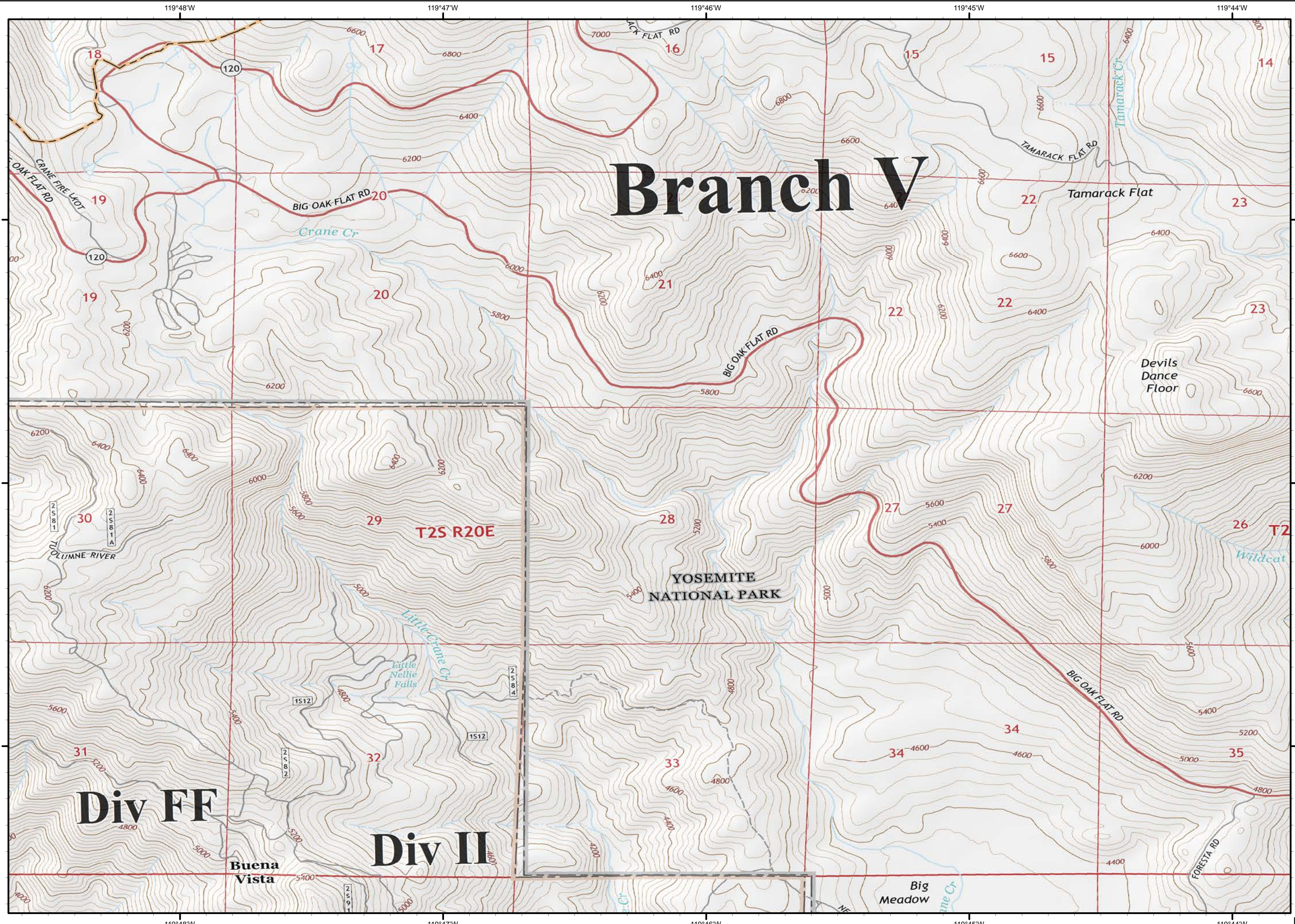
Miles

D5

Ferguson
CA-SNF-745

IAP Tiles
07/22/2018
Night Shift

D6



D6

Ferguson
CA-SNF-745

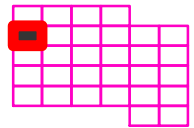
IAP Tiles
07/22/2018
Night Shift

E3



● Drop Point

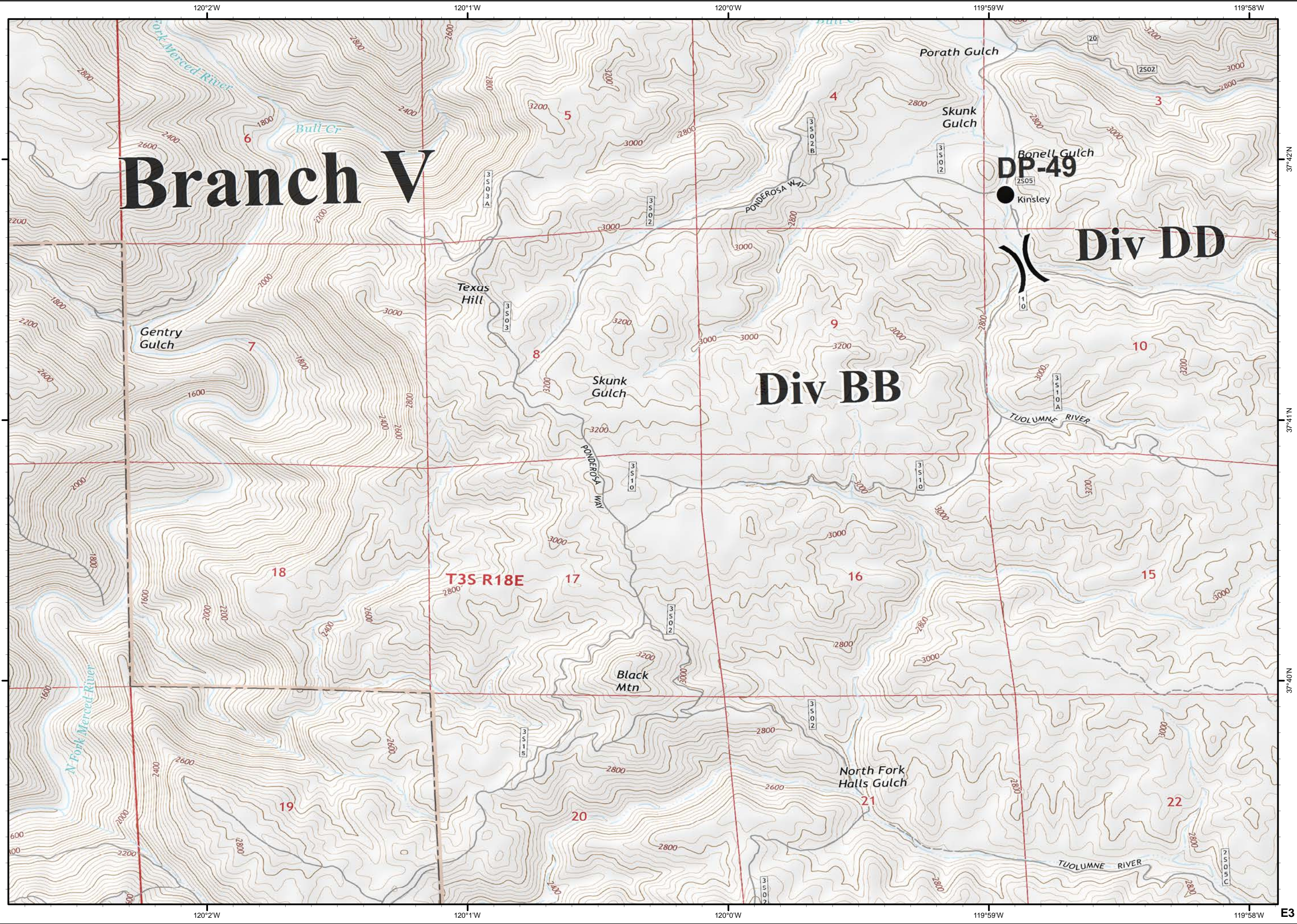
) (Division Break



NORTH

0 1/4 1/2

Miles



Branch V

Div BB

Div DD

DP-49
Kinsley

T3S R18E

6

5

4

3

7

8

9

10

18

17

16

15

19

20

21

22

Gentry Gulch

Texas Hill

Skunk Gulch

Porath Gulch

Skunk Gulch

Bonell Gulch

Black Mtn

North Fork Halls Gulch

N Fork Merced River

Fork Merced River

Bull Cr

PONDEROSA WZZ

PONDEROSA WAZ

TUOLUMNE RIVER

TUOLUMNE RIVER

120°2'W

120°1'W

120°0'W

119°59'W

119°58'W

120°2'W

120°1'W

120°0'W

119°59'W

119°58'W

37°42'N

37°41'N

37°40'N

E3

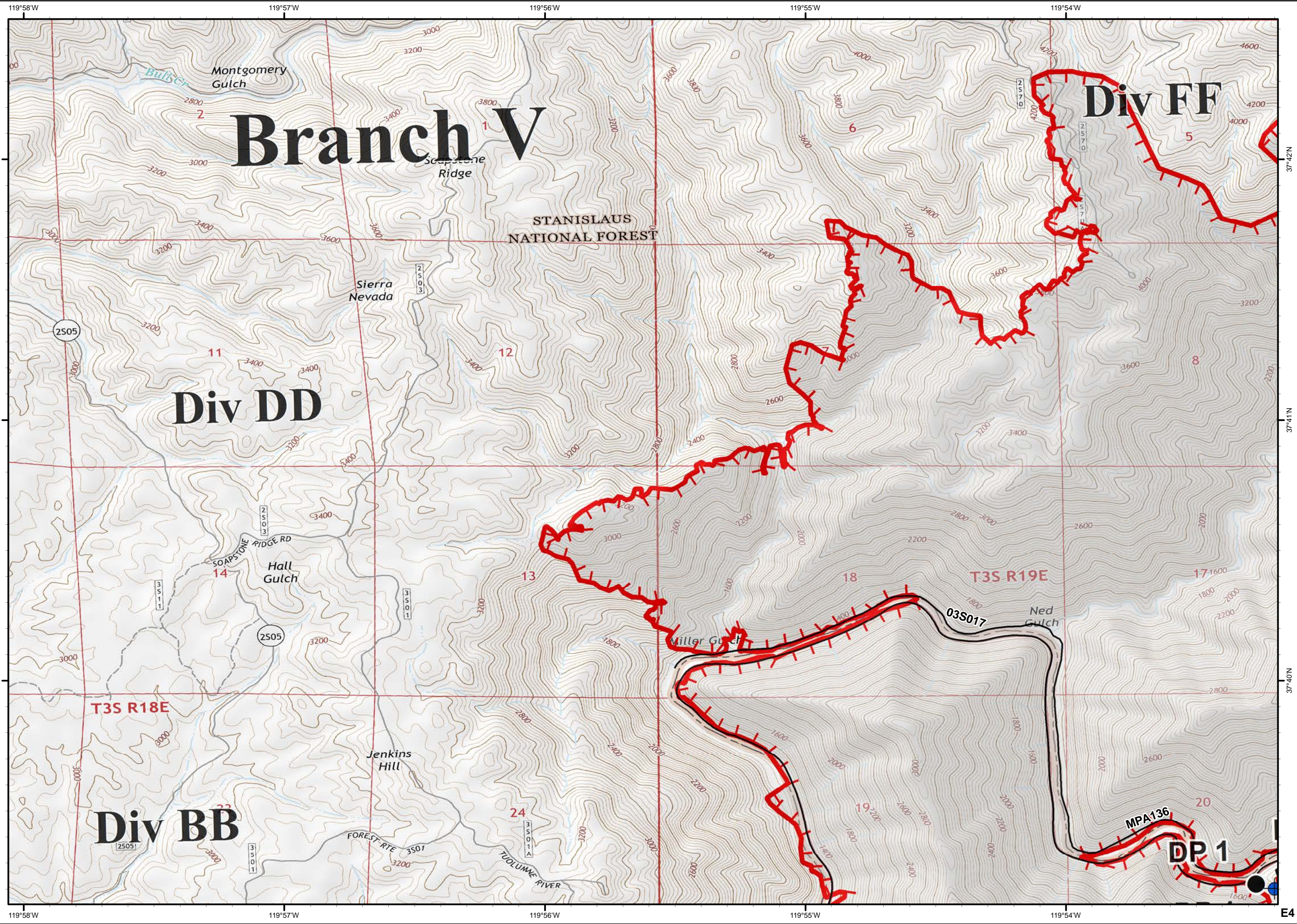
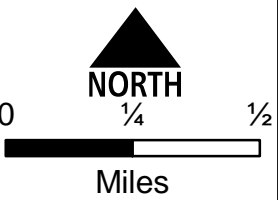
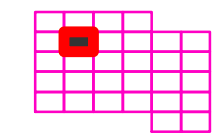
Ferguson
CA-SNF-745

IAP Tiles
07/22/2018
Night Shift

E4



- Dip Site
- Drop Point
- Uncontrolled Fire Edge
- Completed Line



E4

Ferguson
CA-SNF-745

IAP Tiles
07/22/2018
Night Shift

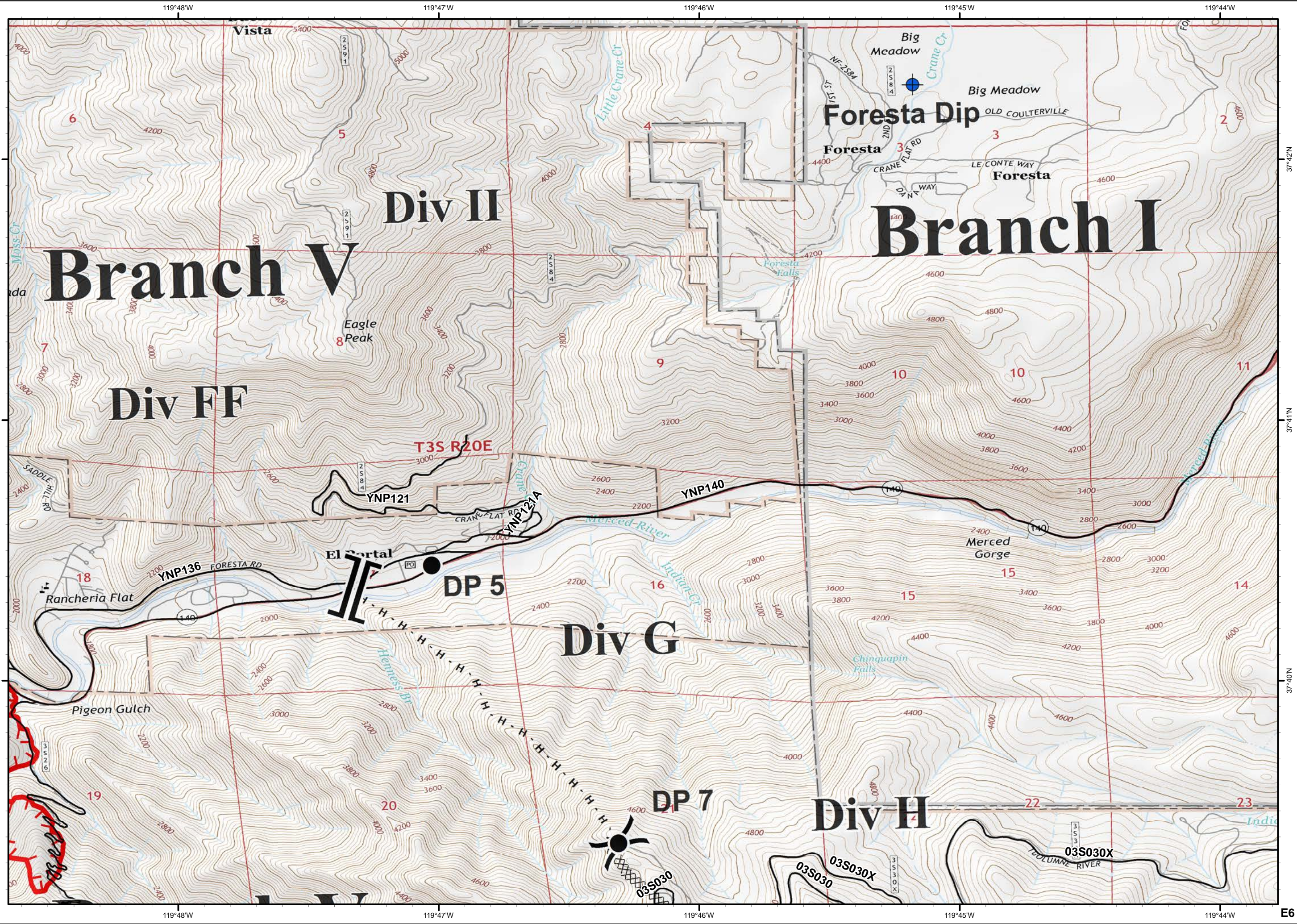
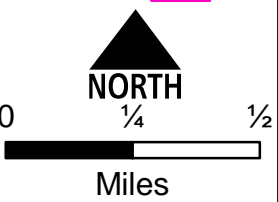
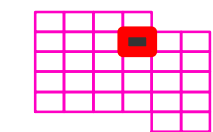
E6



- Dip Site
- Drop Point
- Division Break

- Branch Break

- Uncontrolled Fire Edge
- Completed Dozer Line
- Completed Hand Line



37°42'N

37°41'N

37°40'N

E6

Ferguson
CA-SNF-745

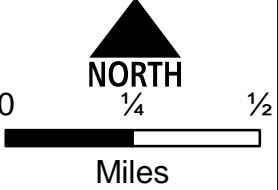
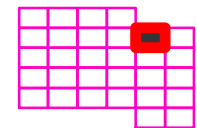
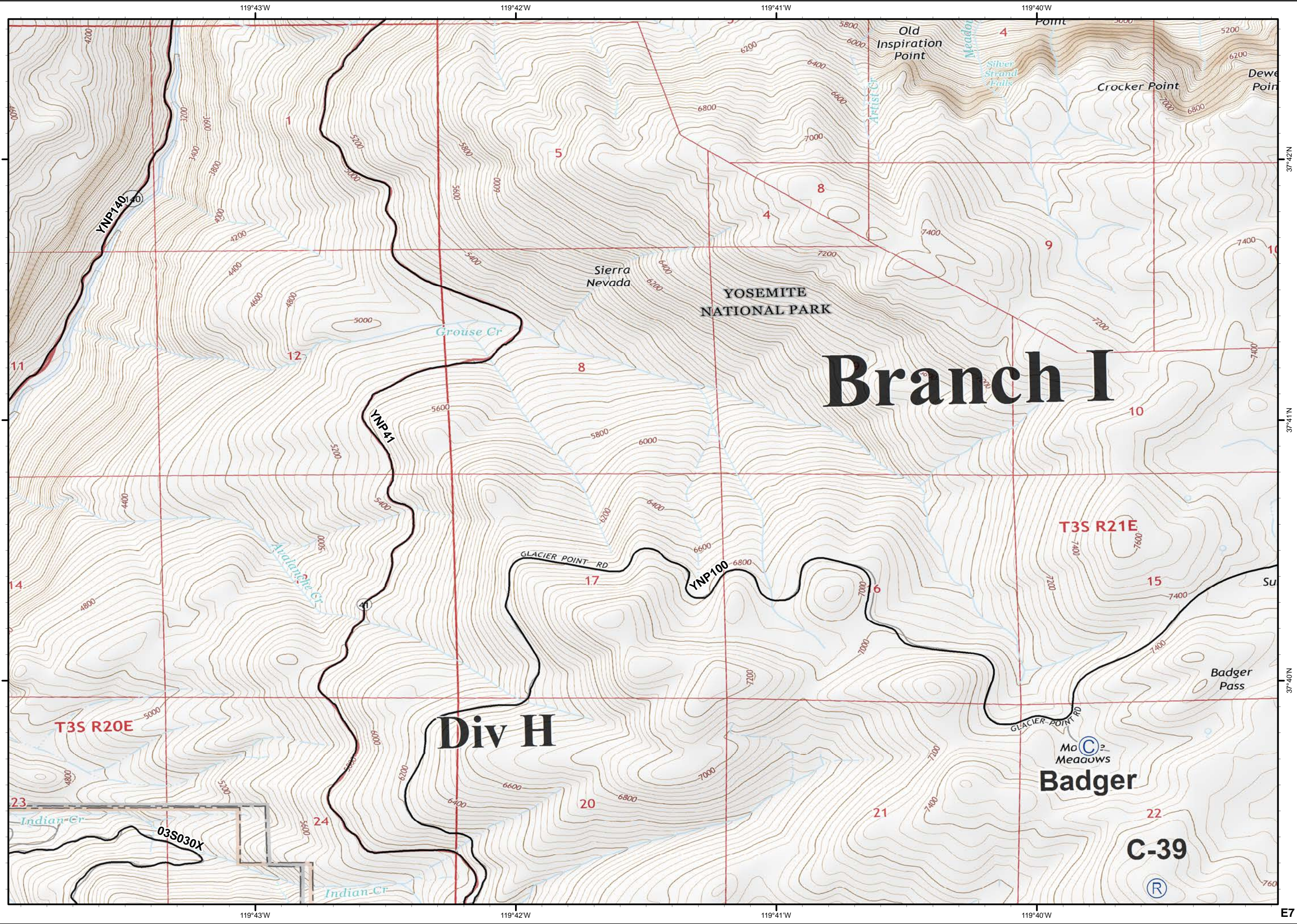
IAP Tiles
07/22/2018
Night Shift

E7



C Camp

R Repeater



37°42'N

37°41'N

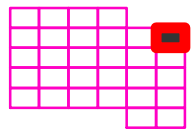
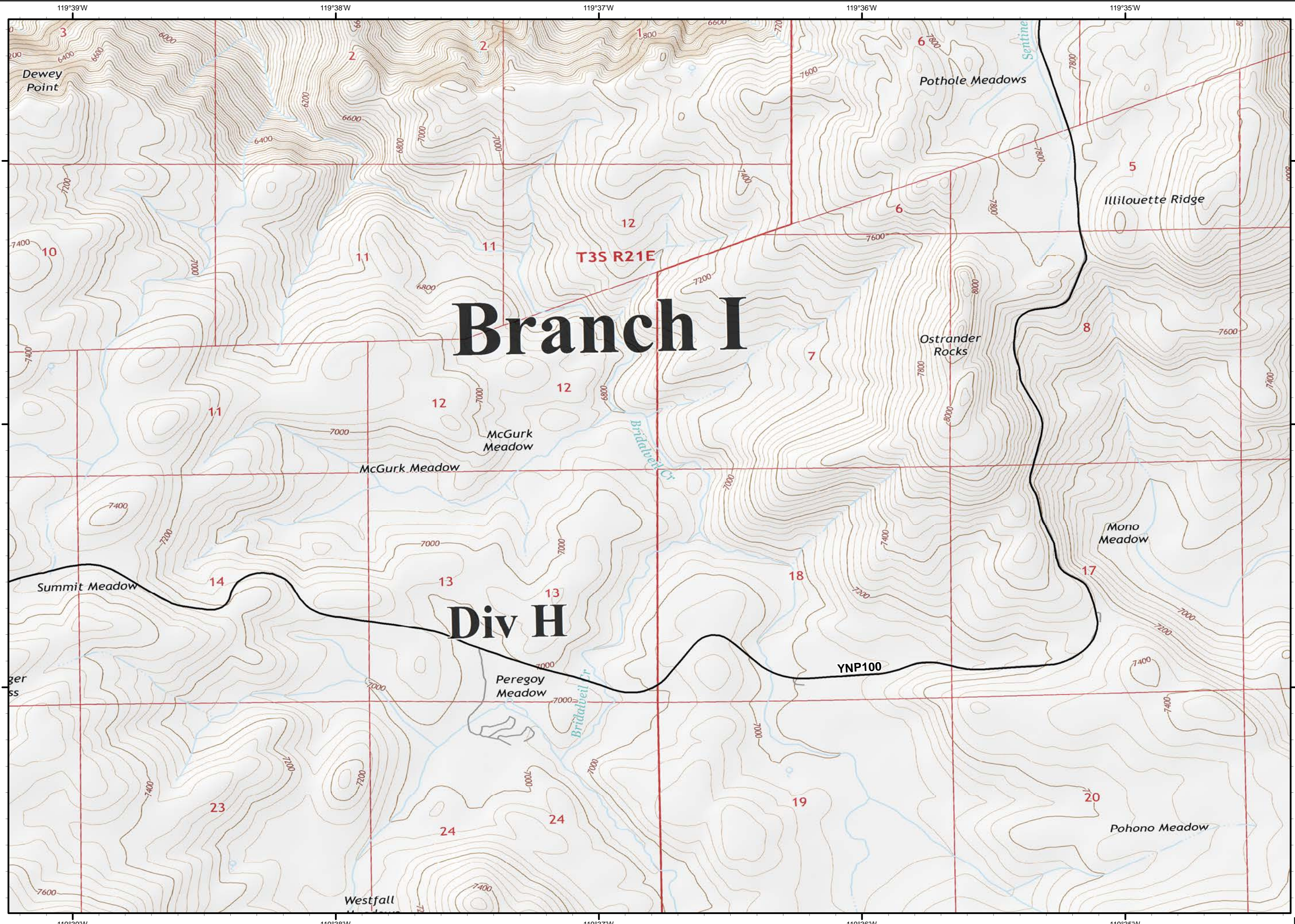
37°40'N

E7

Ferguson
CA-SNF-745

IAP Tiles
07/22/2018
Night Shift

E8



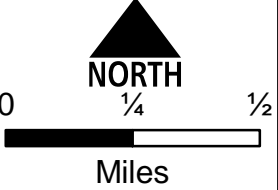
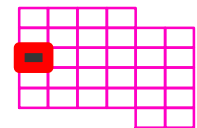

0 1/4 1/2

Miles

Ferguson
CA-SNF-745

IAP Tiles
07/22/2018
Night Shift

F3



F3

Ferguson
CA-SNF-745

IAP Tiles
07/22/2018
Night Shift

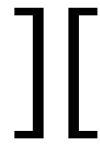
F4



Dip Site



Drop Point



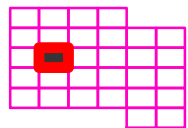
Branch Break

Uncontrolled Fire Edge

Completed Line

Completed Dozer Line

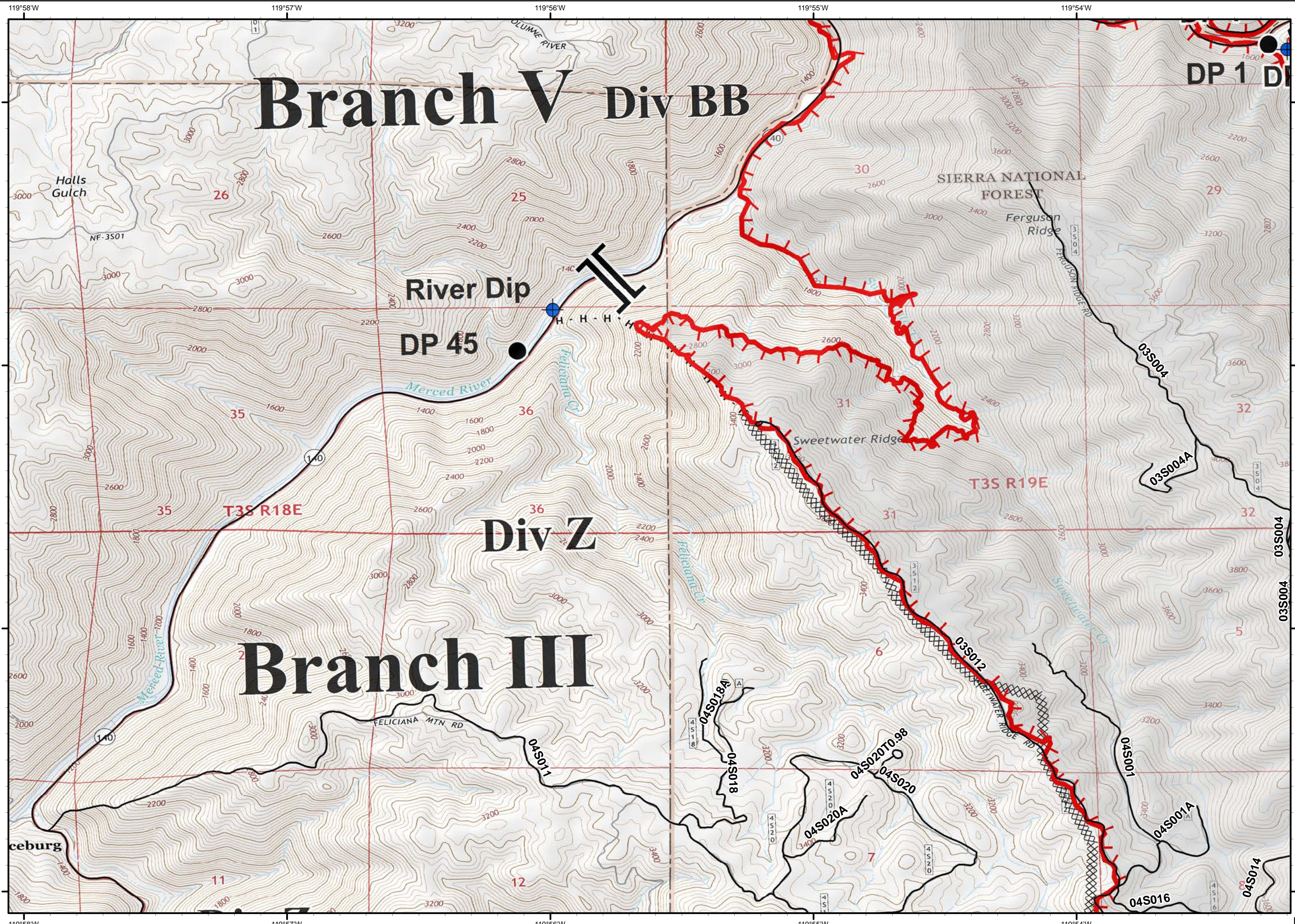
Completed Hand Line



NORTH

0 1/4 1/2

Miles



DP 1 D

37°39'N
37°38'N
37°37'N
37°36'N
F4

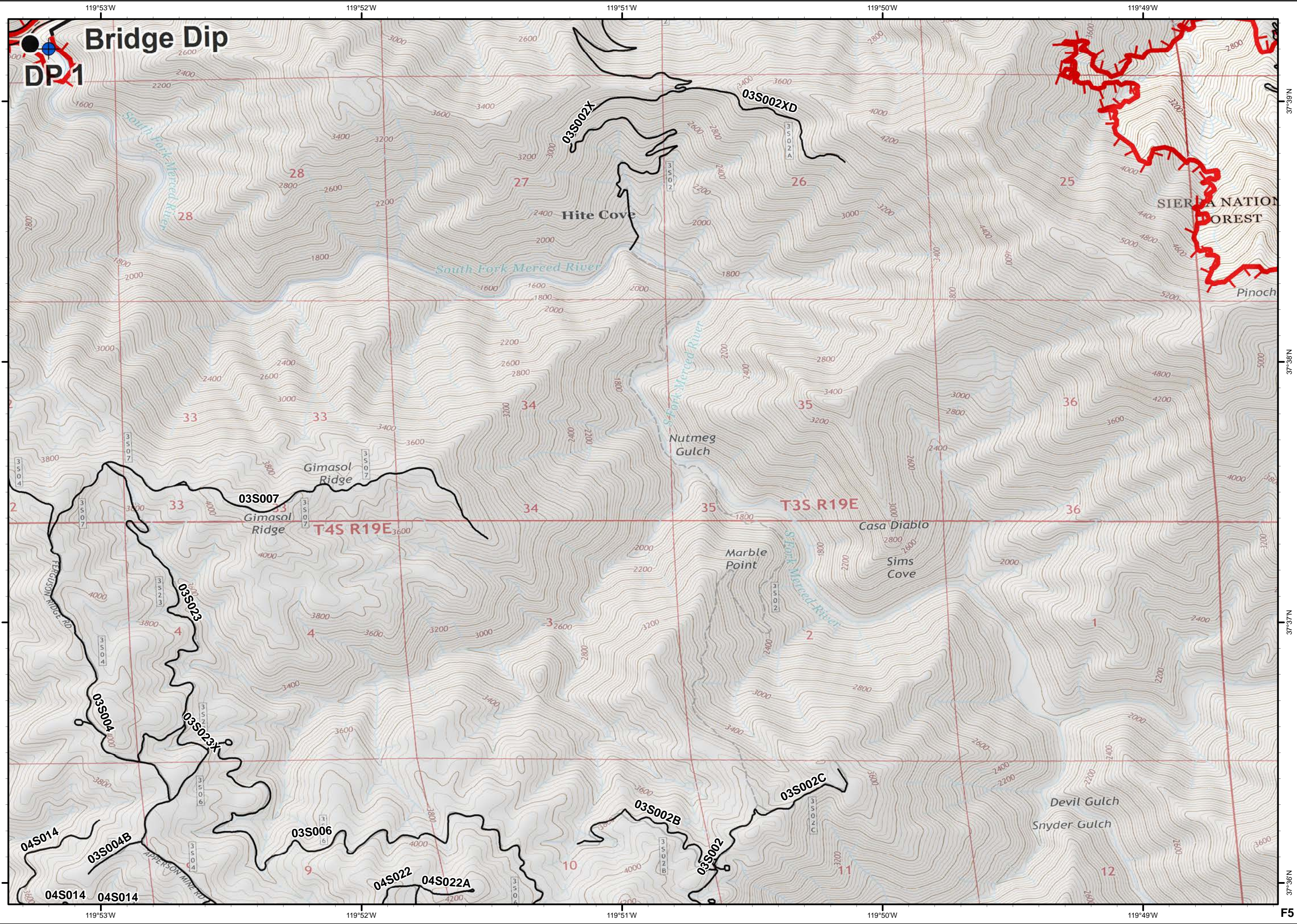
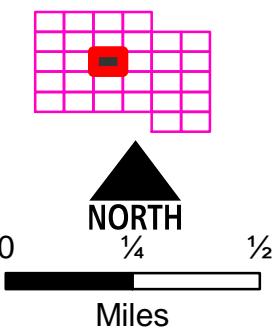
Ferguson
CA-SNF-745

IAP Tiles
07/22/2018
Night Shift

F5



- Dip Site
- Drop Point
- Uncontrolled Fire Edge
- Completed Line

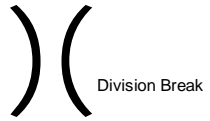


F5

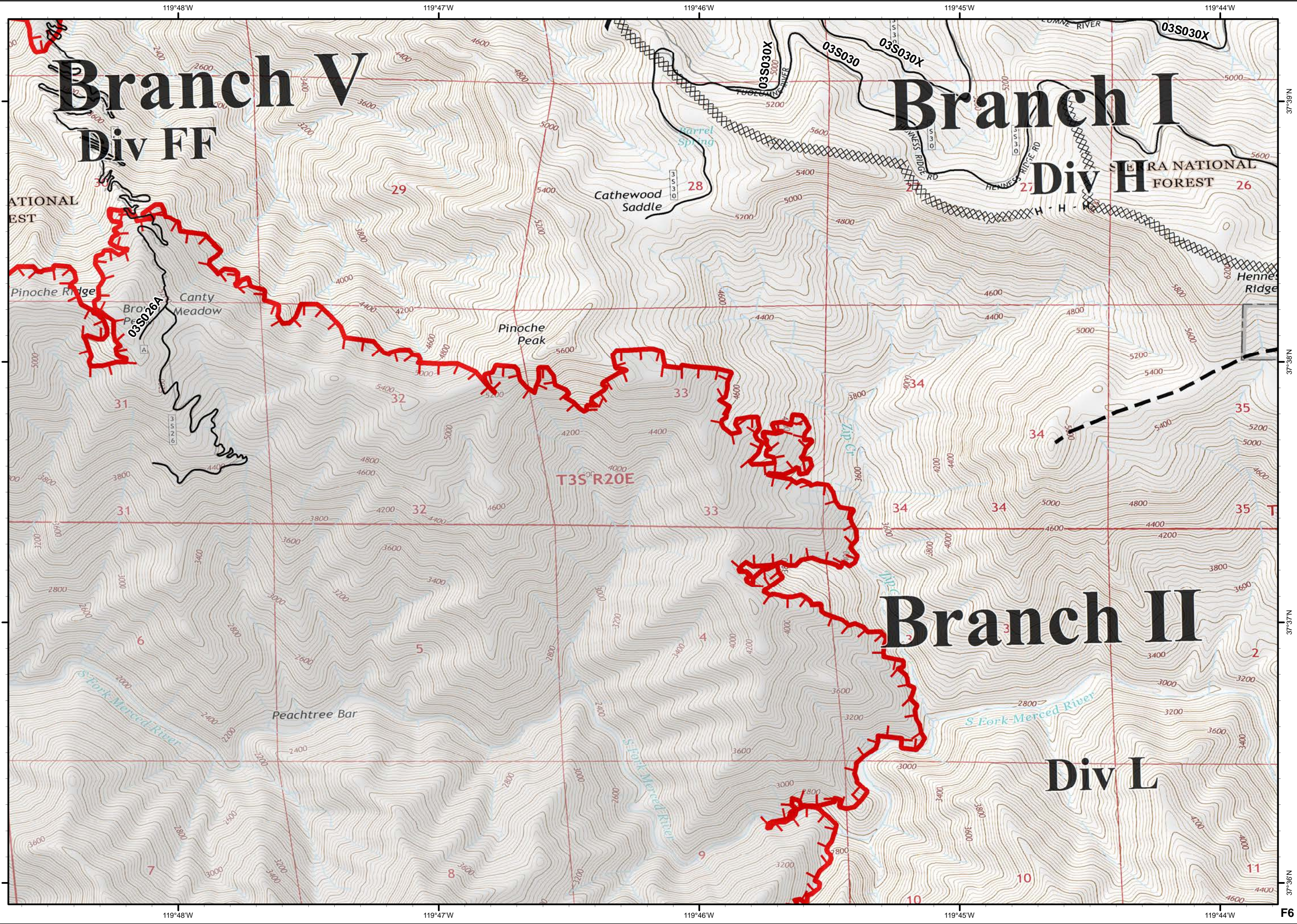
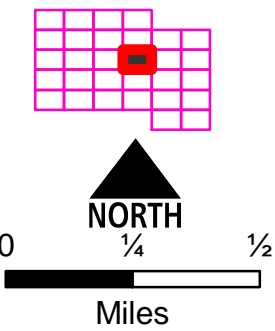
Ferguson
CA-SNF-745

IAP Tiles
07/22/2018
Night Shift

F6



- Uncontrolled Fire Edge
- Completed Dozer Line
- Completed Hand Line
- Planned Fire Line



Ferguson
CA-SNF-745

IAP Tiles
07/22/2018
Night Shift

F7



● Drop Point

● Helispot

Ⓡ Repeater

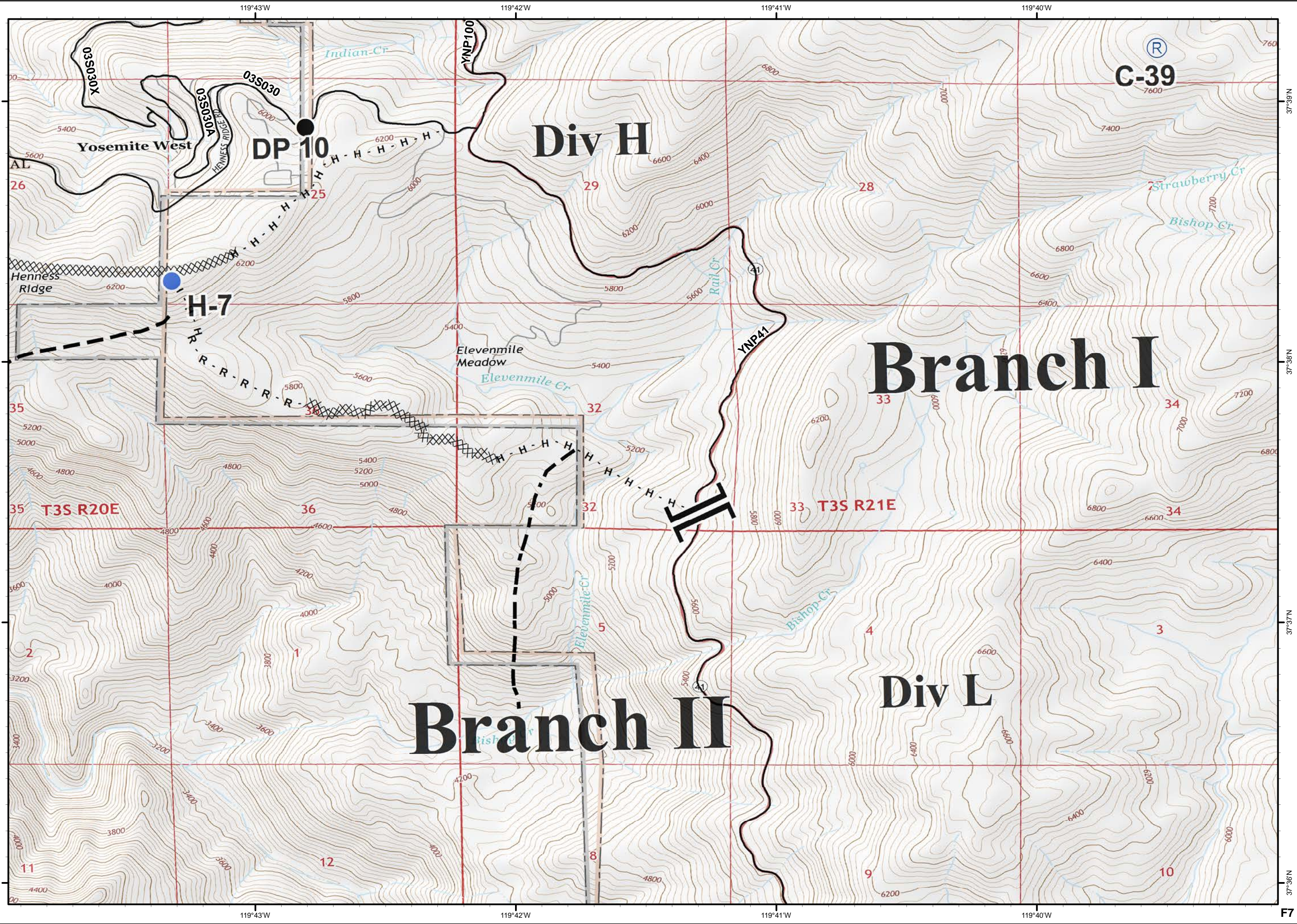
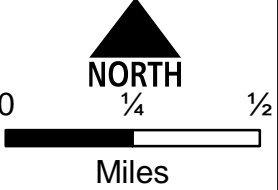
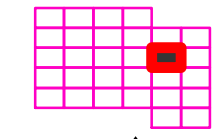
[[Branch Break

XXXX Completed Dozer Line

H - H Completed Hand Line

R - R Road as Completed Line

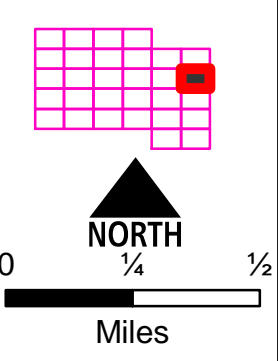
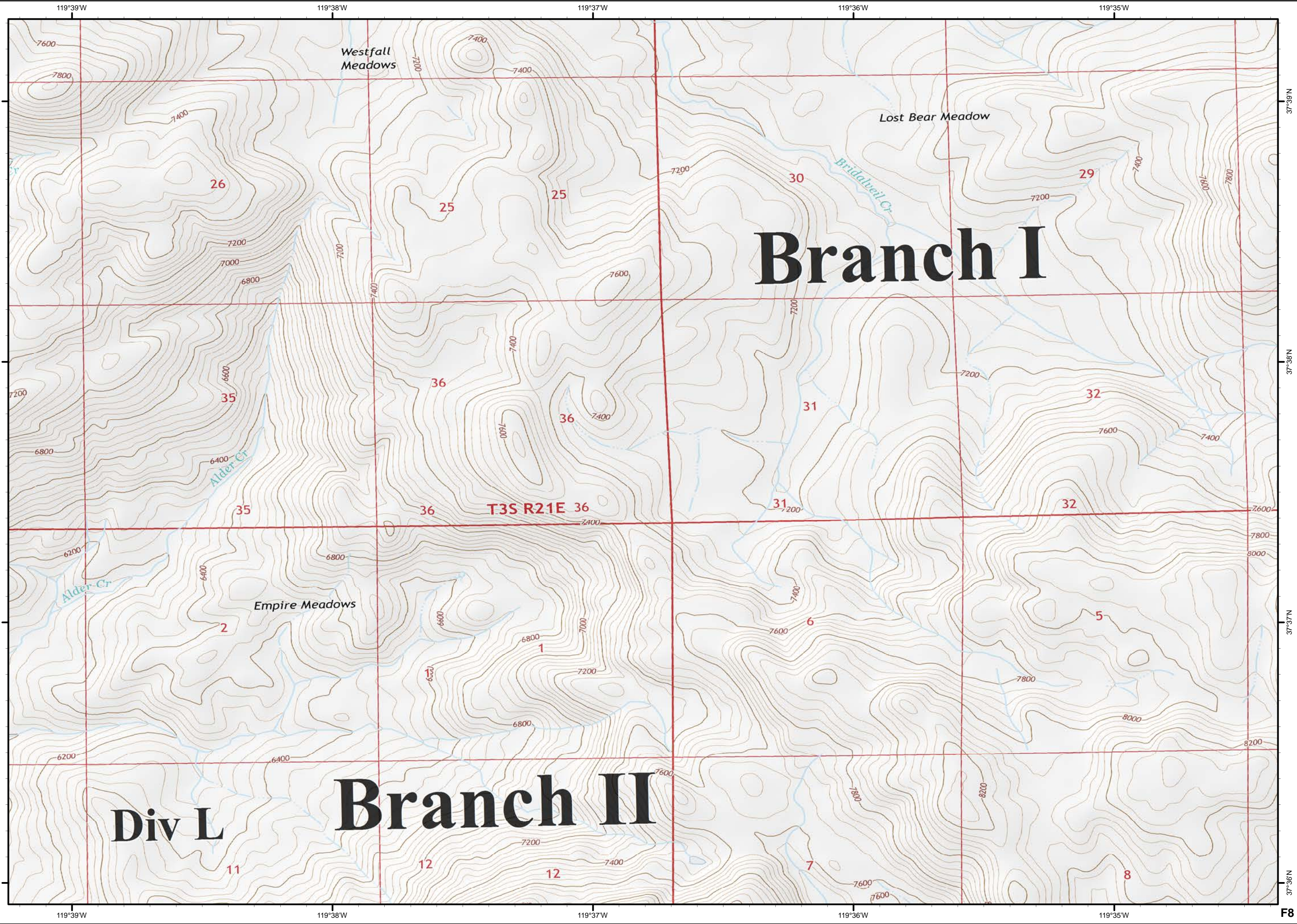
— Planned Fire Line



Ferguson
CA-SNF-745

IAP Tiles
07/22/2018
Night Shift

F8

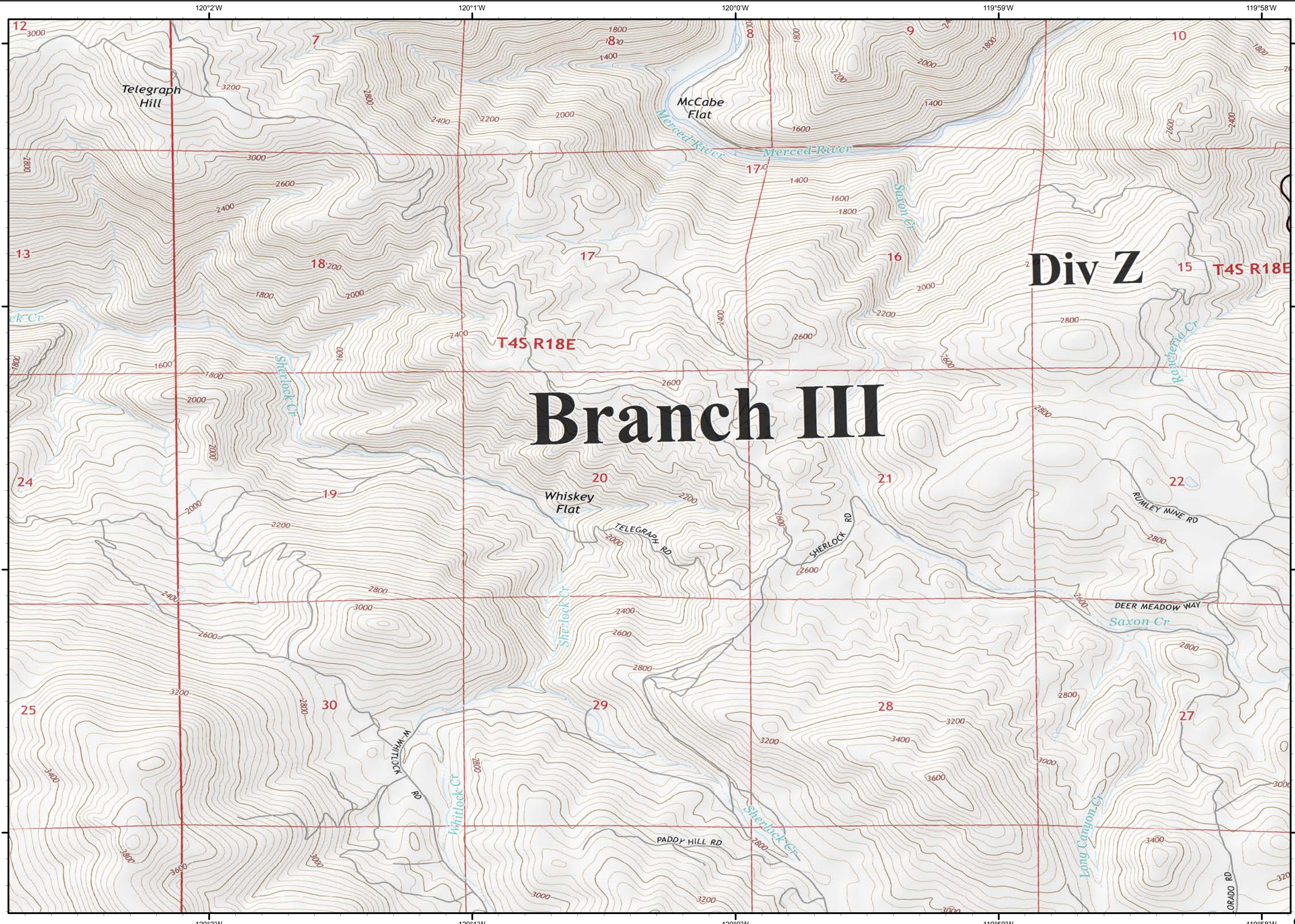


F8

Ferguson
CA-SNF-745

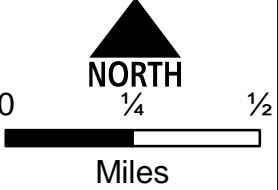
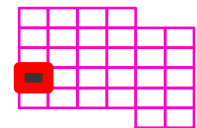
IAP Tiles
07/22/2018
Night Shift

G3



Branch III

Div Z T4S R18E



Ferguson
CA-SNF-745

IAP Tiles
07/22/2018
Night Shift

G4



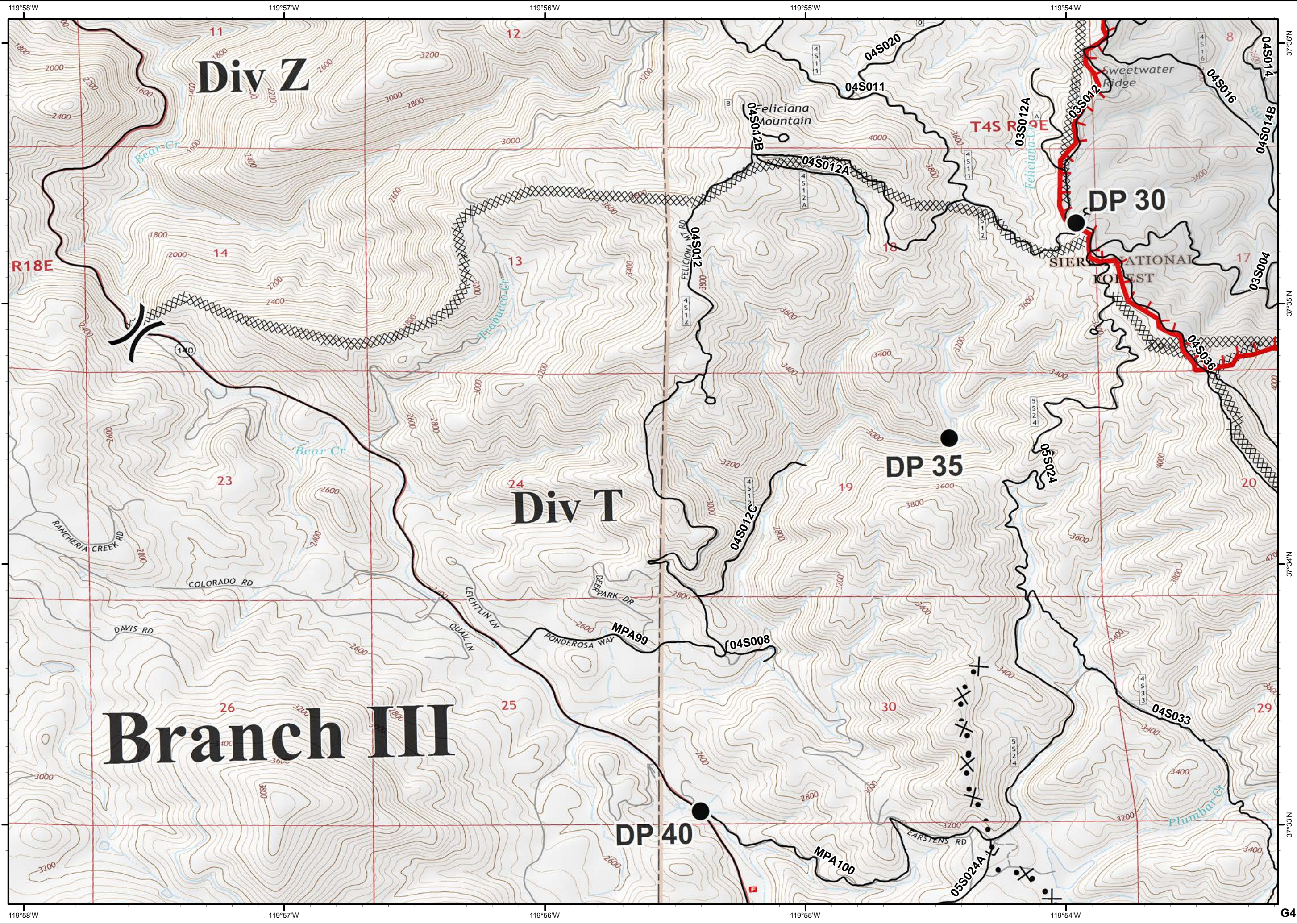
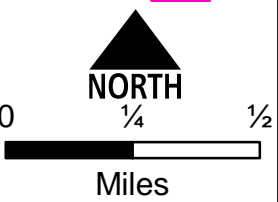
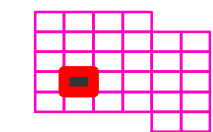
● Drop Point

) (Division Break

└─ Uncontrolled Fire Edge

XXXX Completed Dozer Line

⊗ Proposed Dozer Line



G4

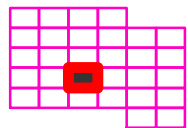
Ferguson CA-SNF-745

IAP Tiles
07/22/2018
Night Shift

G5

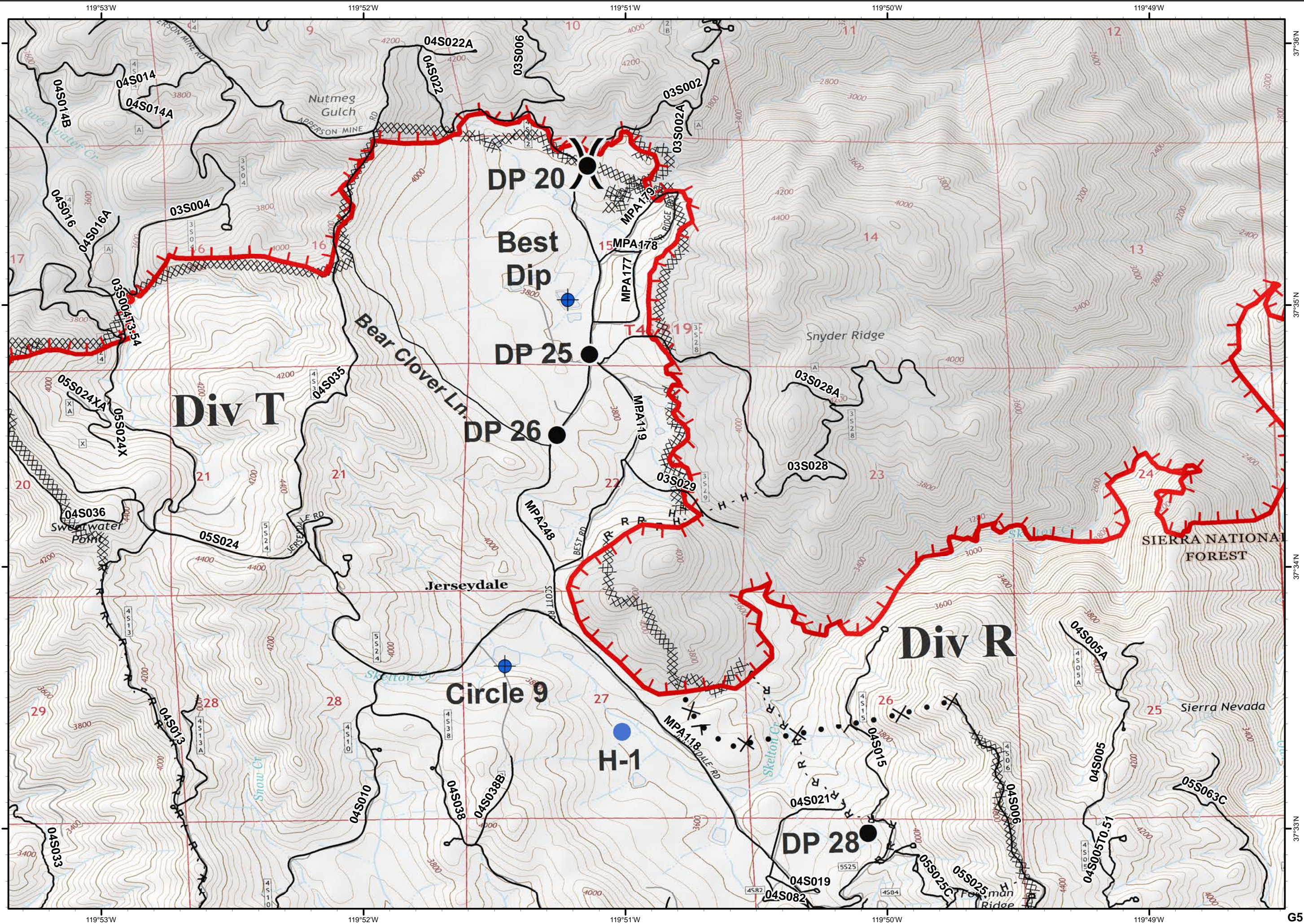


- Dip Site
- Drop Point
- Helispot
- Division Break
- Uncontrolled Fire Edge
- Completed Dozer Line
- H - H Completed Hand Line
- R - R Road as Completed Line
- Proposed Dozer Line



0 1/4 1/2

Miles



G5

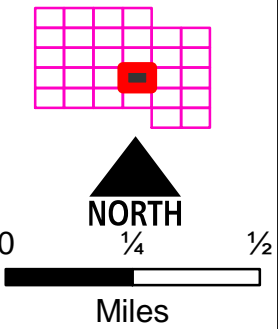
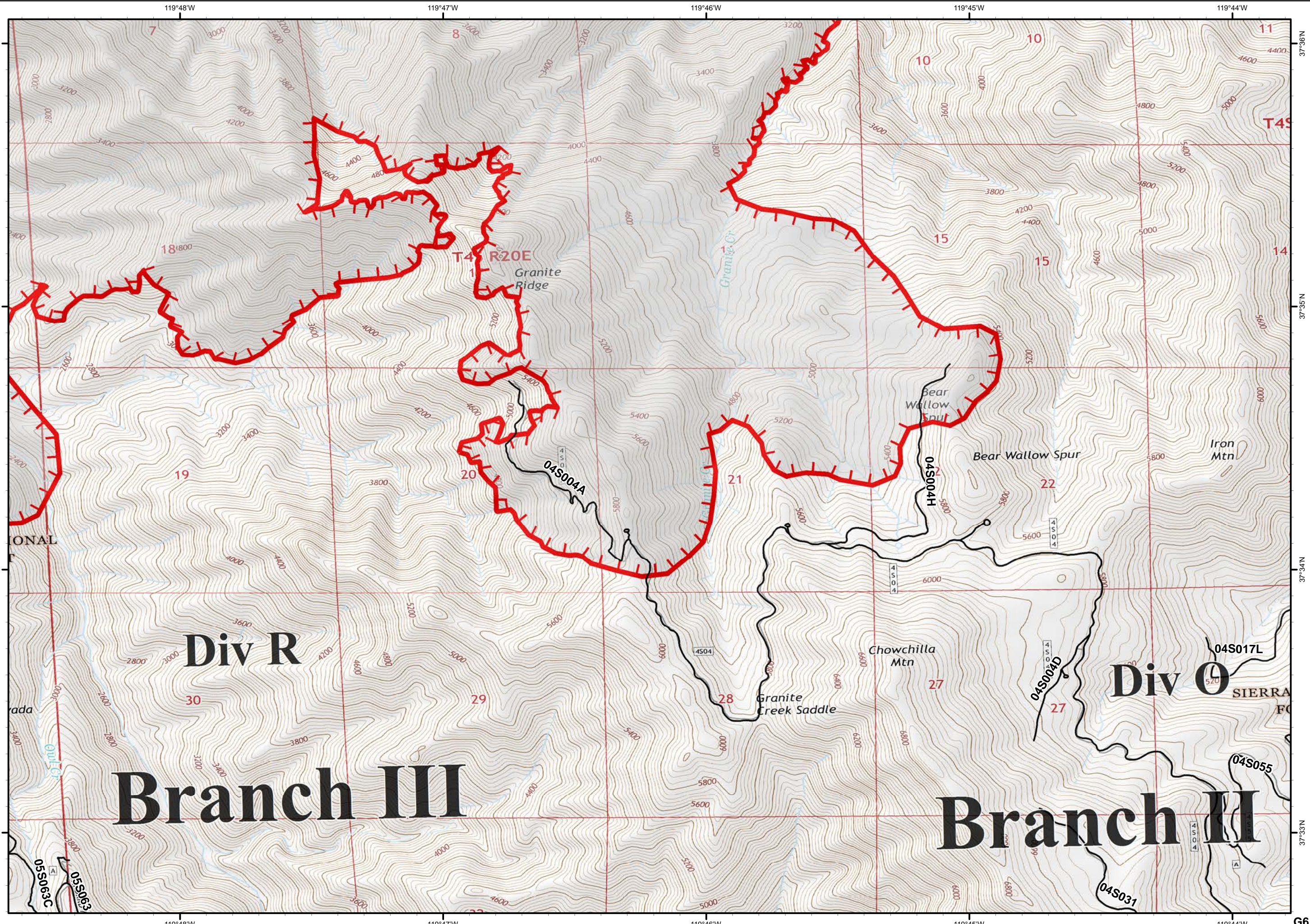
Ferguson
CA-SNF-745

IAP Tiles
07/22/2018
Night Shift

G6



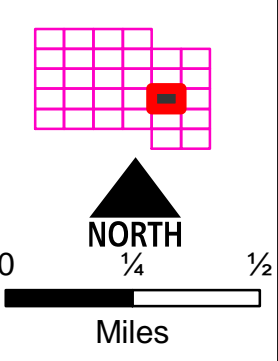
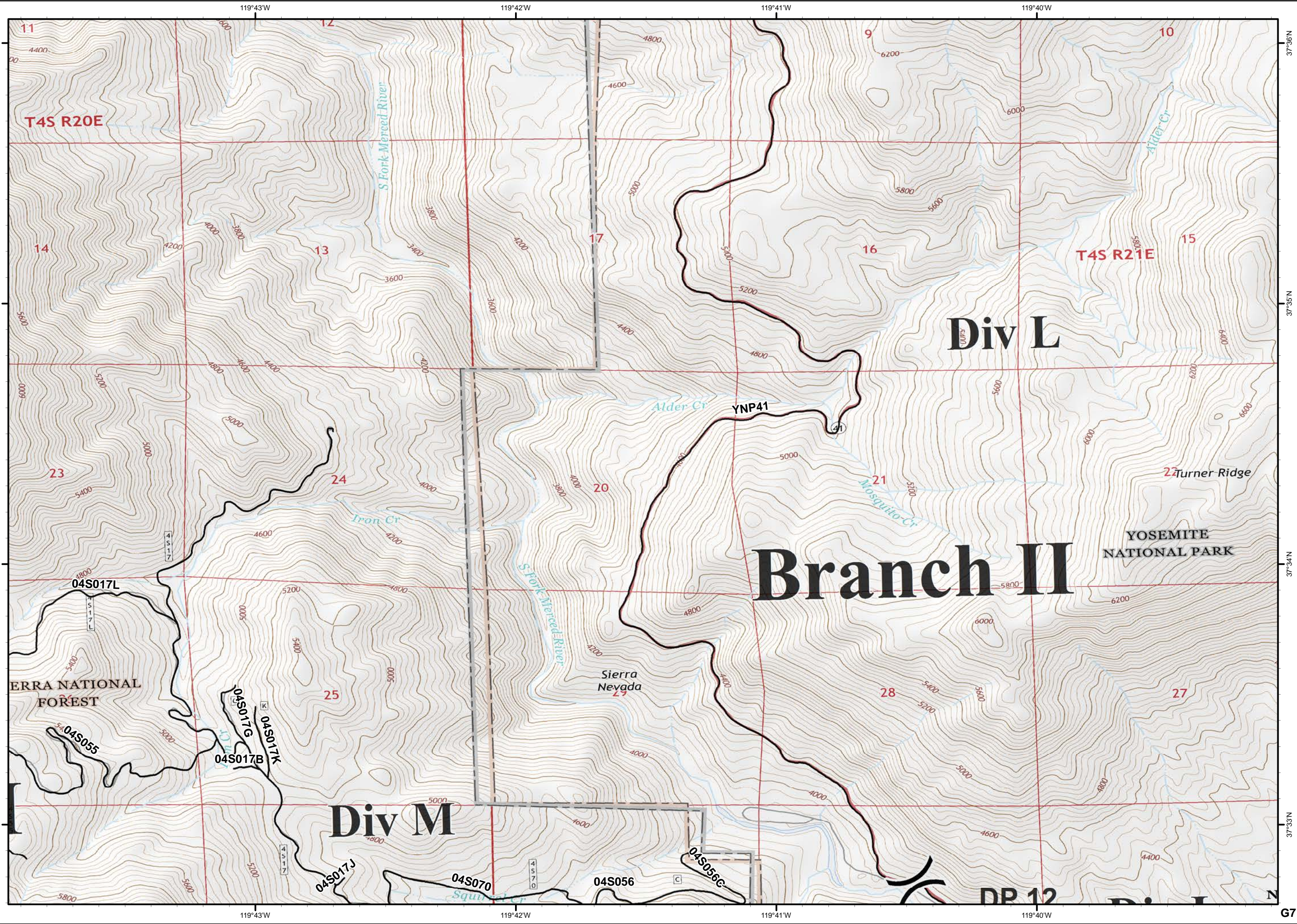
 Uncontrolled Fire Edge



Ferguson
CA-SNF-745

IAP Tiles
07/22/2018
Night Shift

G7

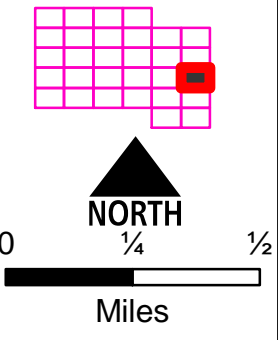
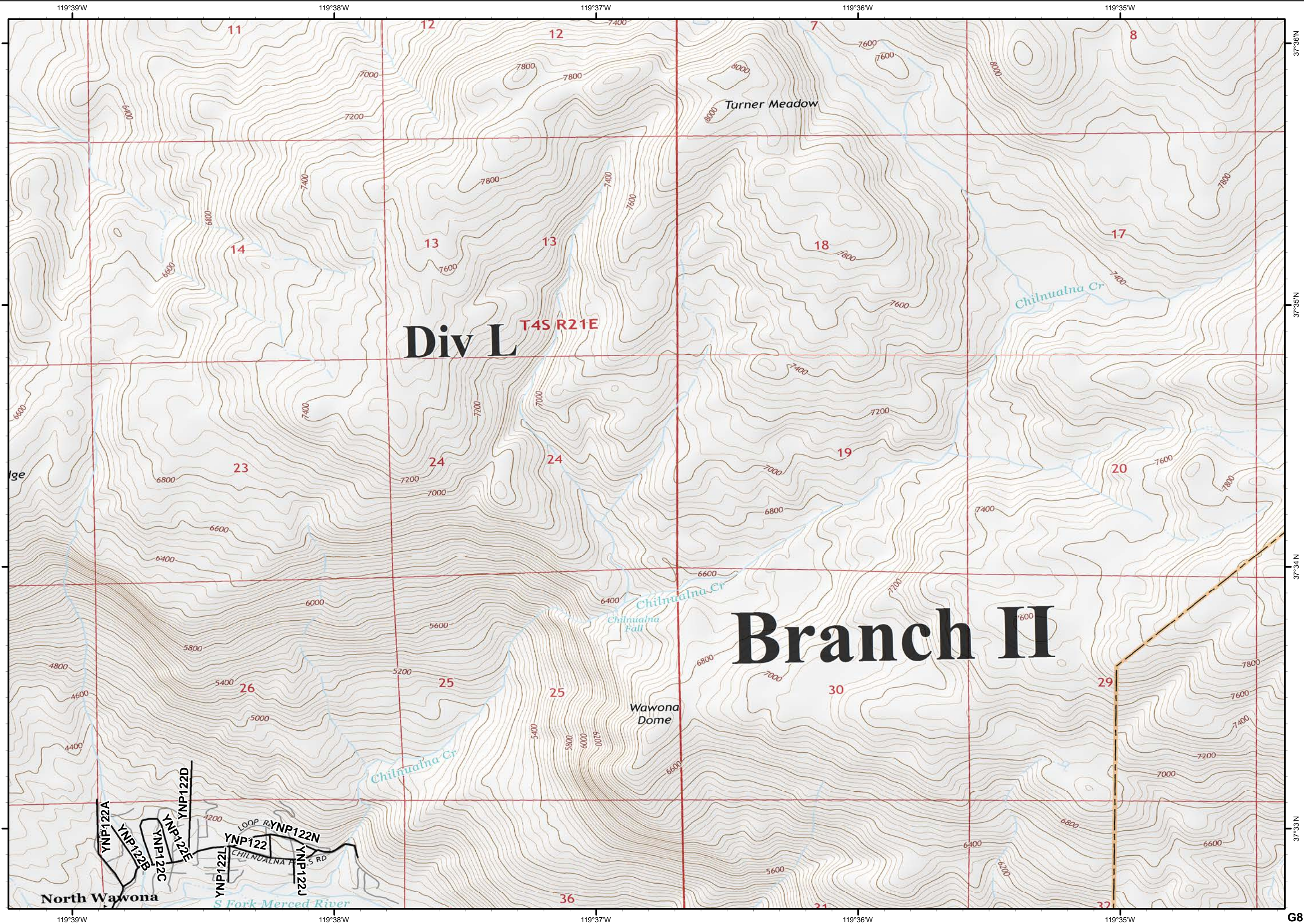


37°36'N
37°35'N
37°34'N
37°33'N
G7

Ferguson
CA-SNF-745

IAP Tiles
07/22/2018
Night Shift

G8



North Wawona

Ferguson
CA-SNF-745

IAP Tiles
07/22/2018
Night Shift

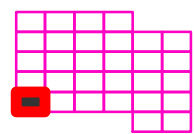
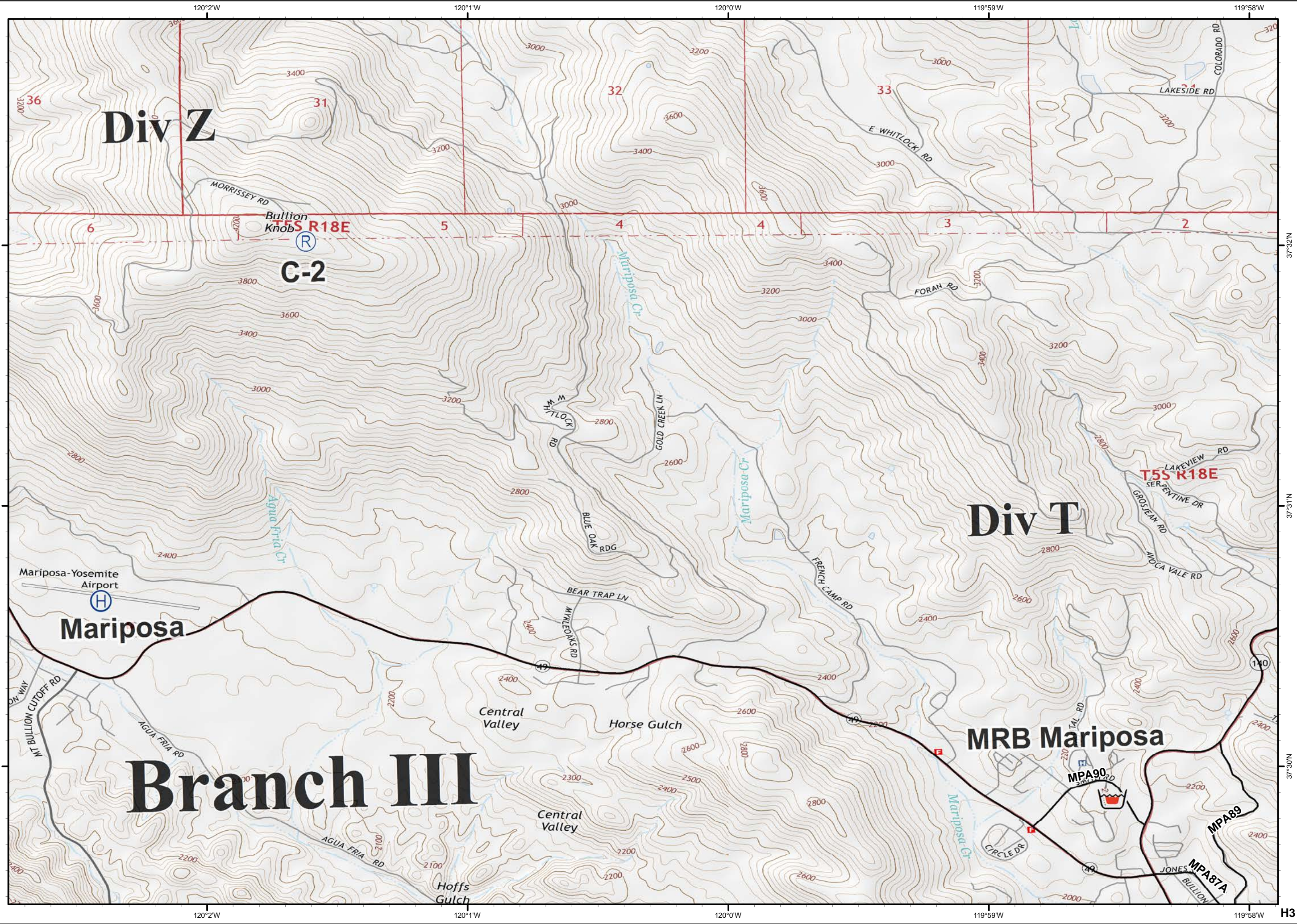
H3



Helibase

Repeater

Retardant/Mud Pit



0 1/4 1/2

Miles

H3


Ferguson
CA-SNF-745

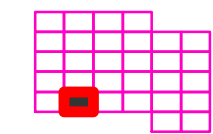
IAP Tiles
07/22/2018
Night Shift

H4



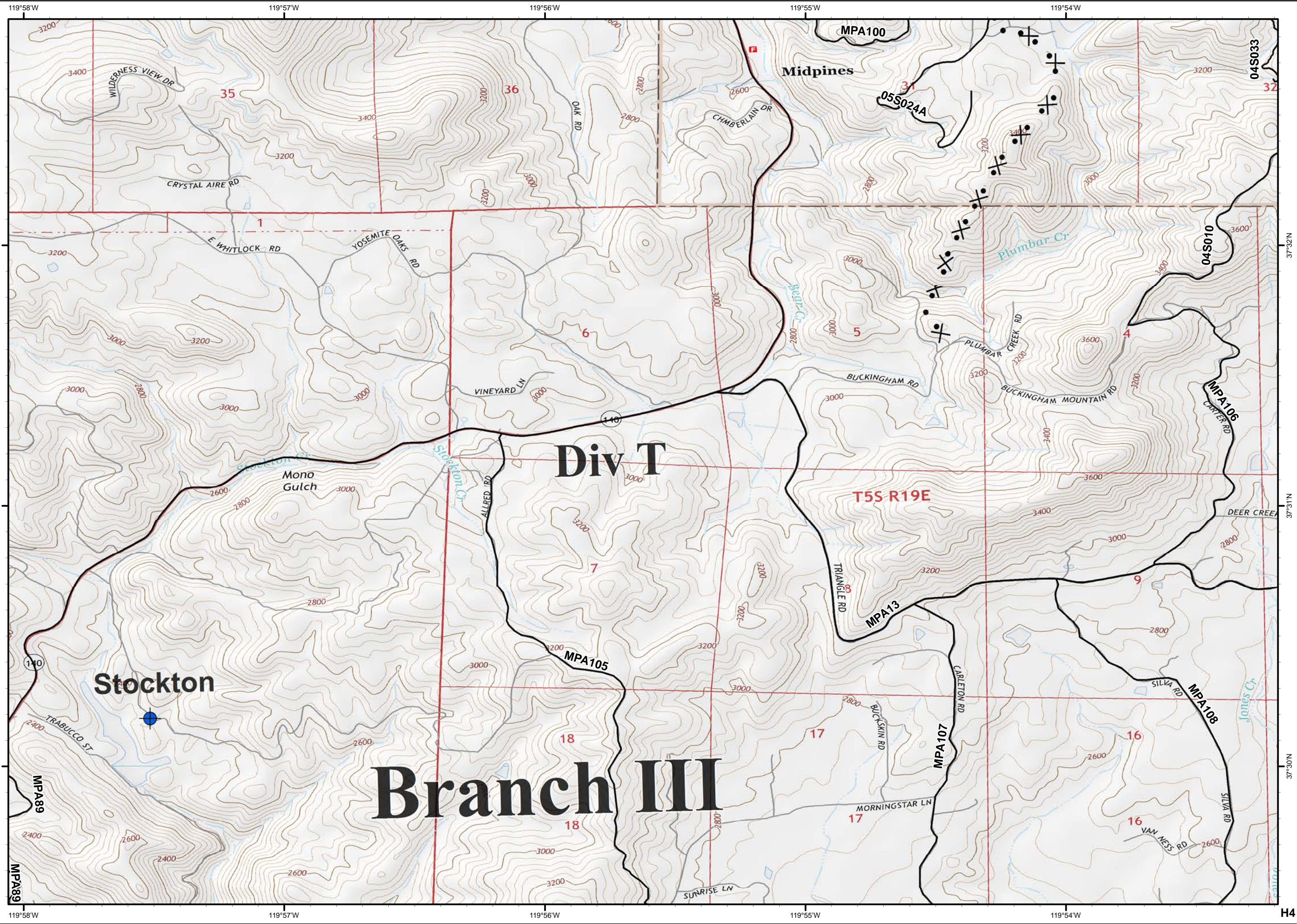
 Dip Site

 Proposed Dozer Line



0 1/4 1/2

Miles



Ferguson
CA-SNF-745

IAP Tiles
07/22/2018
Night Shift

H6

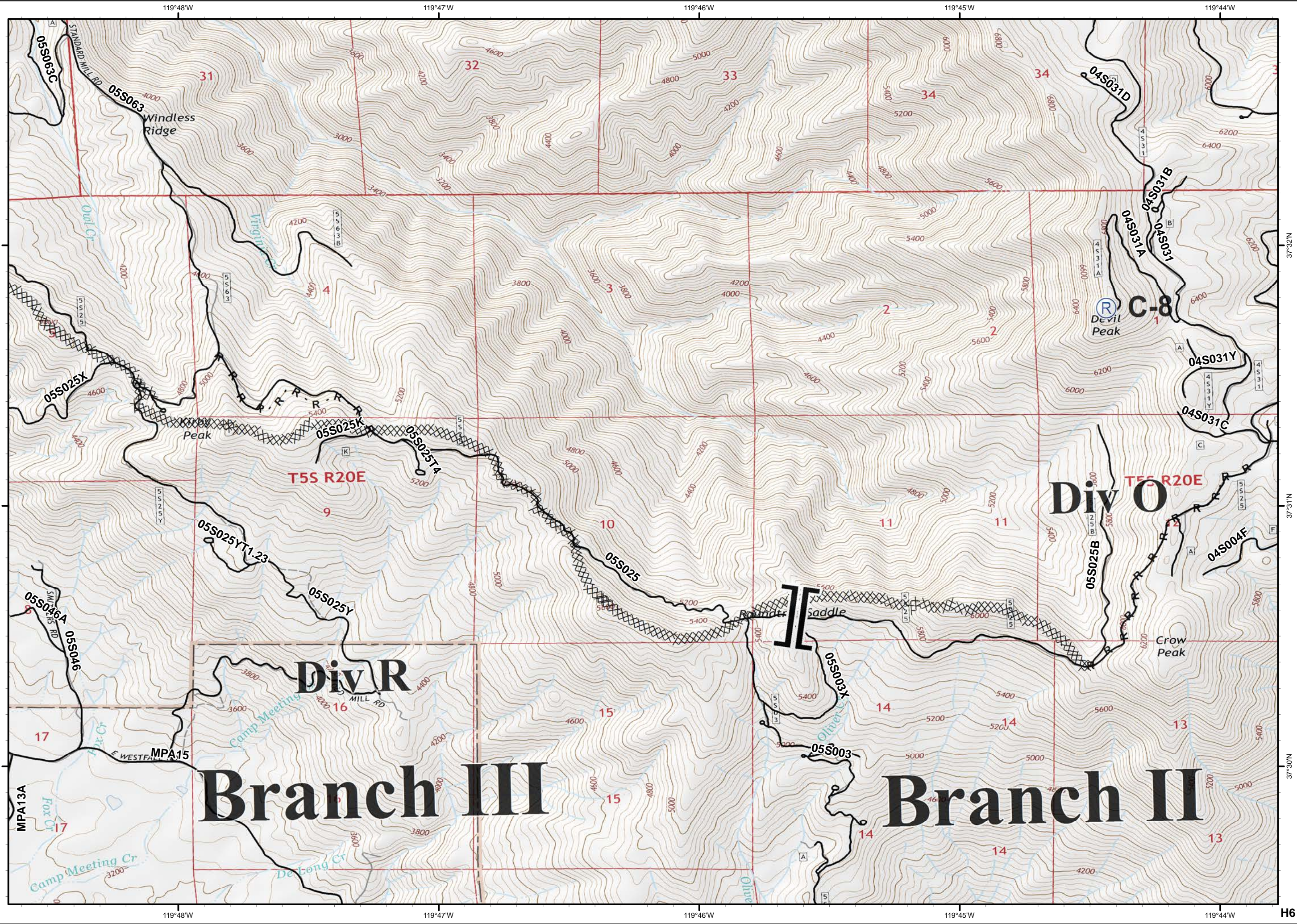
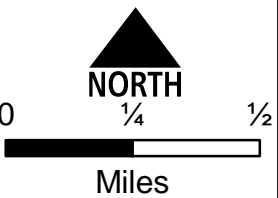
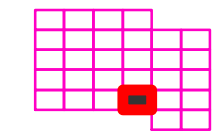


Ⓡ Repeater

|| Branch Break

XXXX Completed Dozer Line

R - R Road as Completed Line



Ferguson
CA-SNF-745

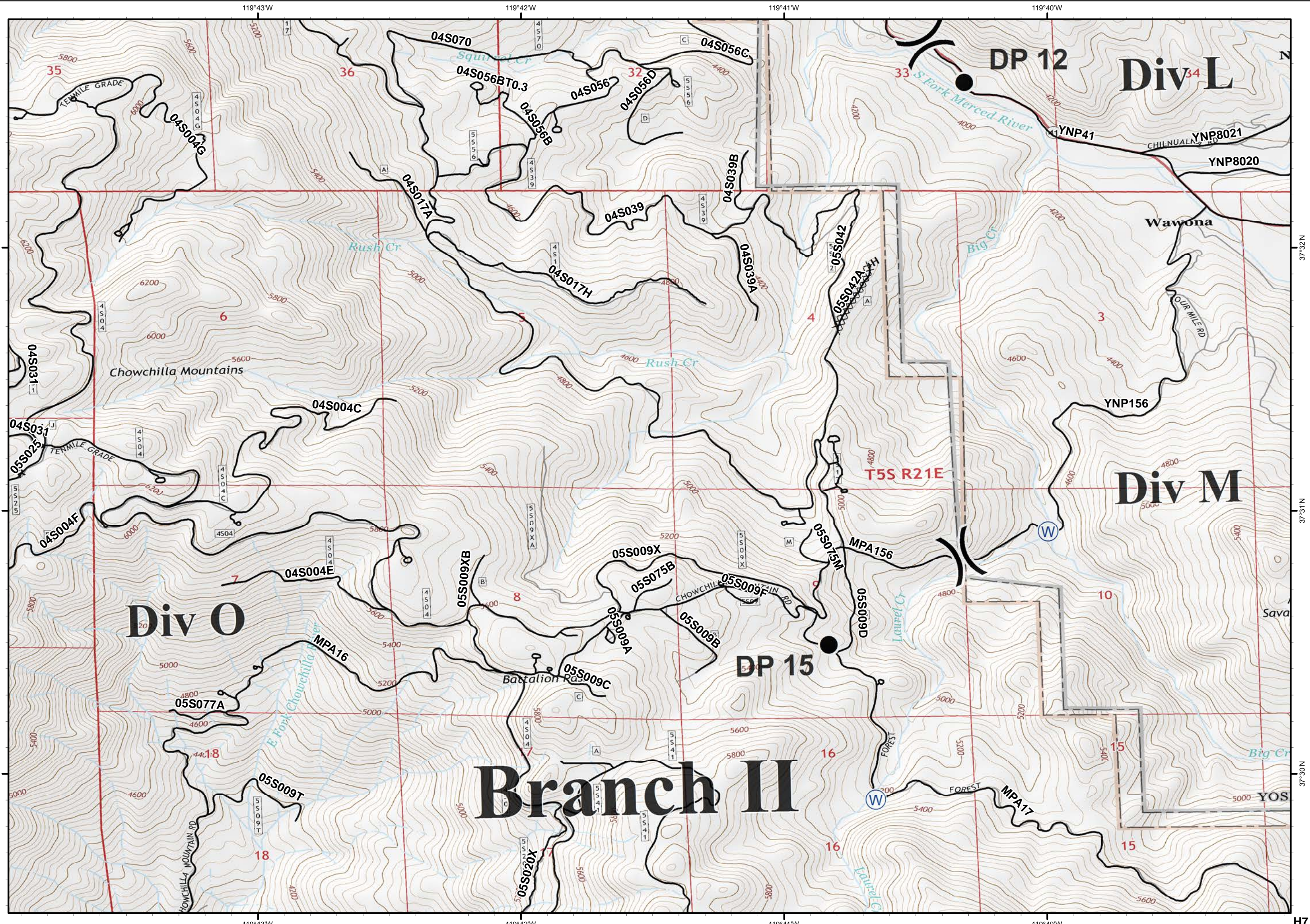
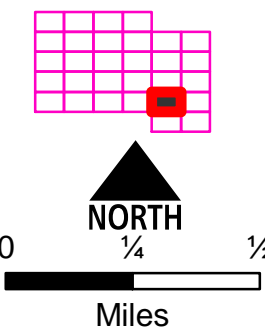
IAP Tiles
07/22/2018
Night Shift

H7



- Drop Point
- W Water Source
-) (Division Break

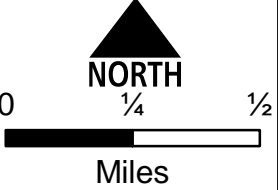
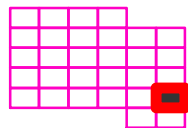
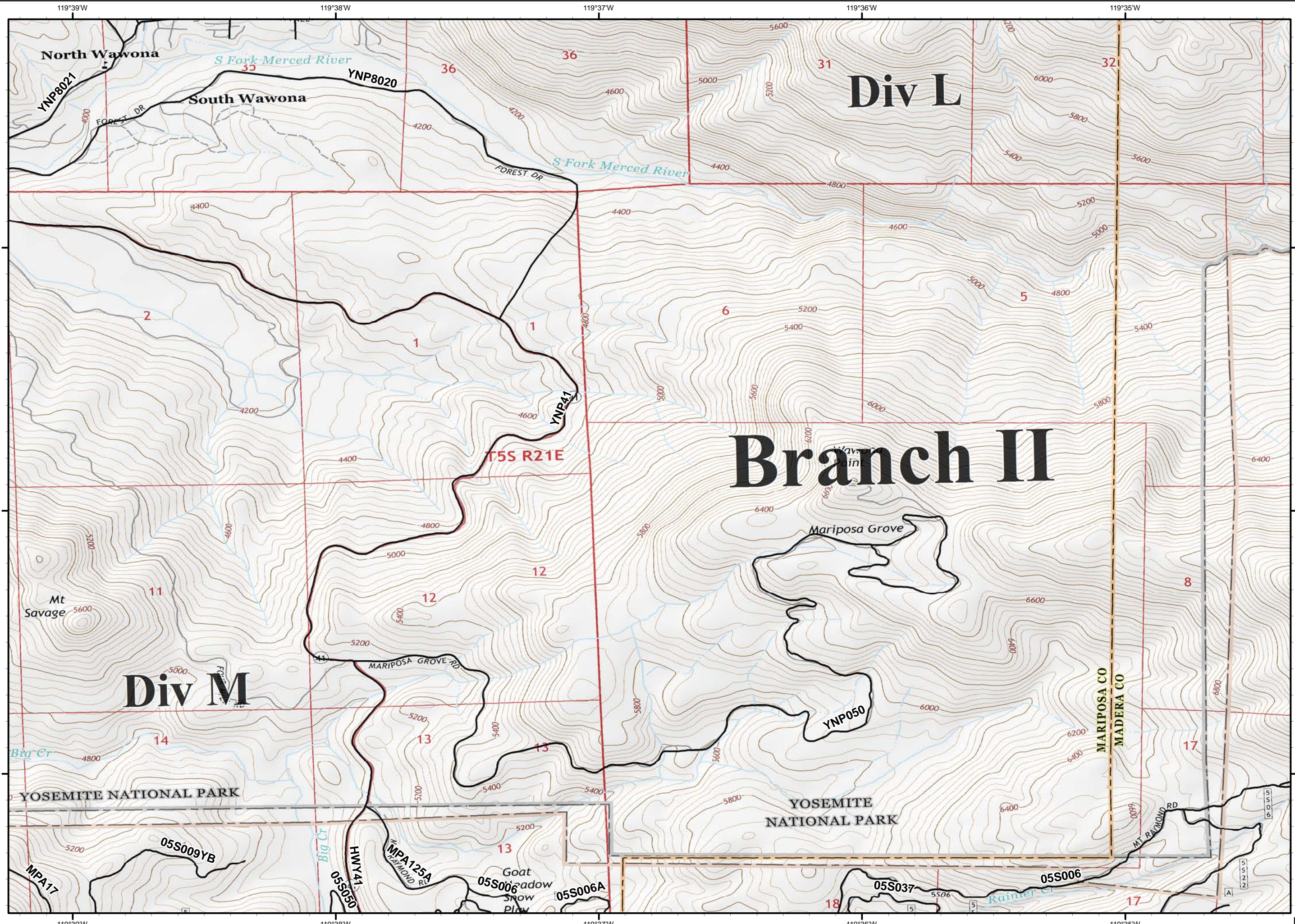
- XXXX Completed Dozer Line
- H - H Completed Hand Line
- R - R Road as Completed Line



Ferguson
CA-SNF-745

IAP Tiles
07/22/2018
Night Shift

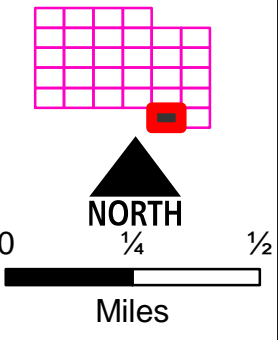
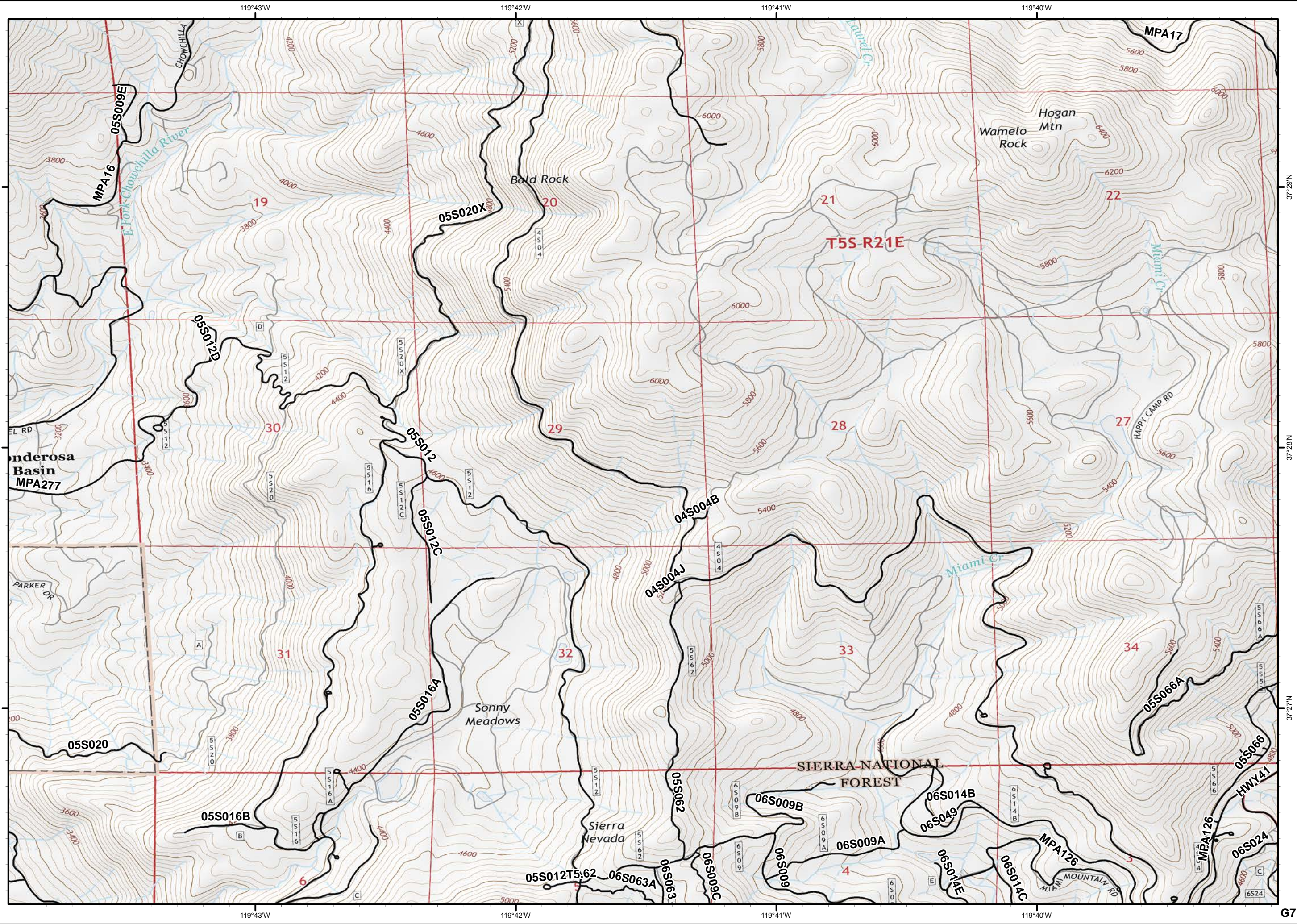
H8



Ferguson
CA-SNF-745

IAP Tiles
07/22/2018
Night Shift

G7



Ferguson
CA-SNF-745

IAP Tiles
07/22/2018
Night Shift

G8



● Drop Point

