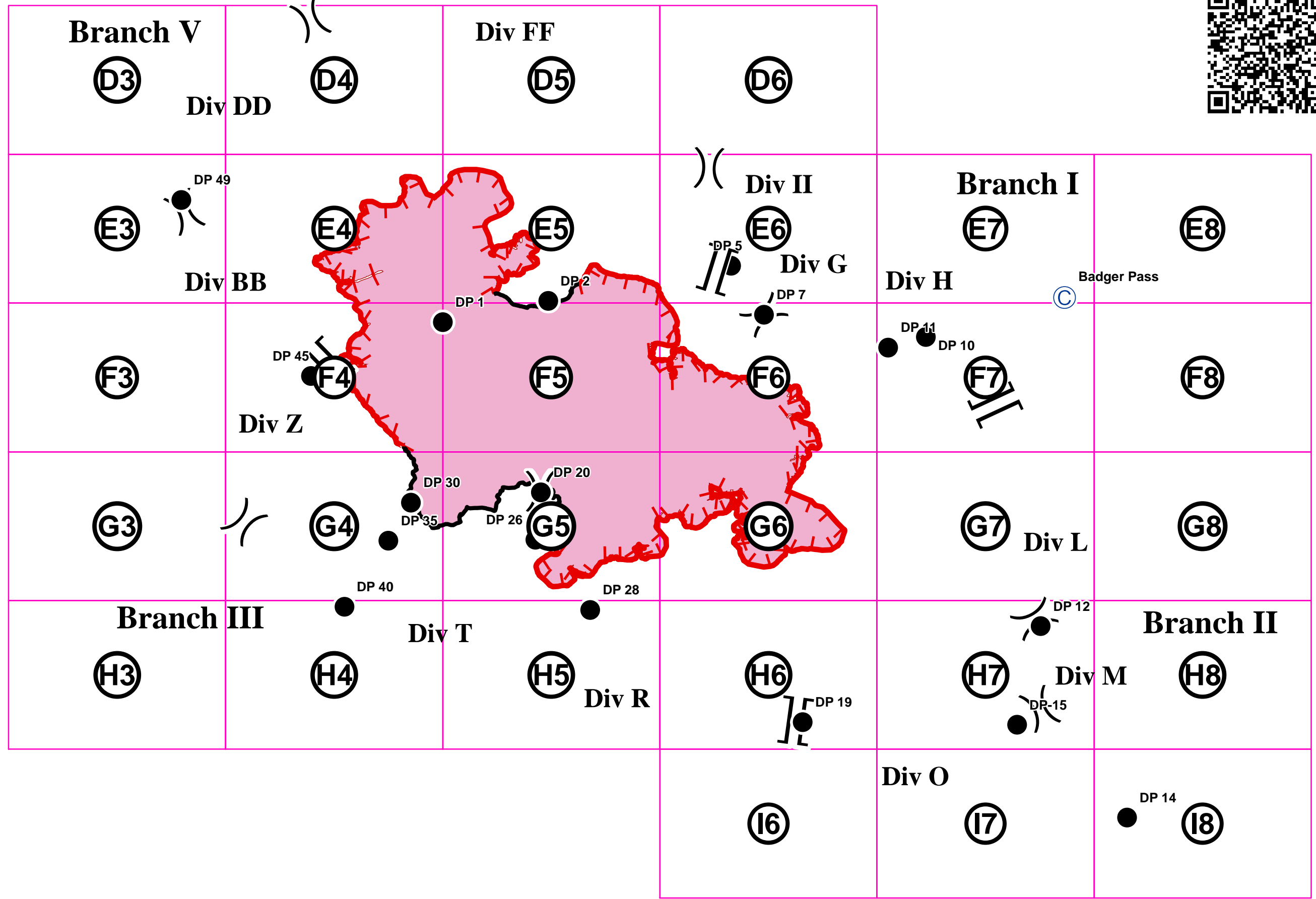
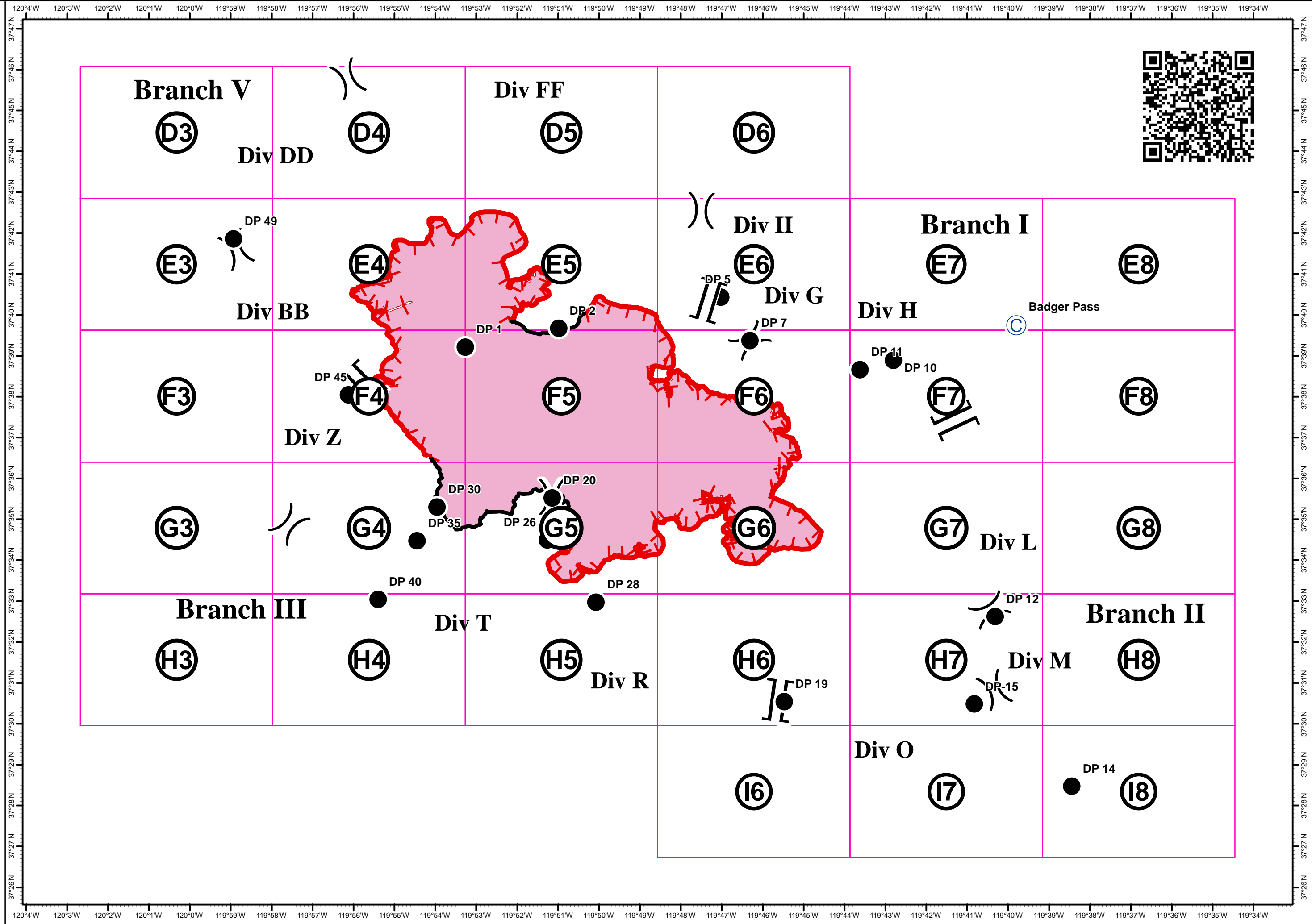
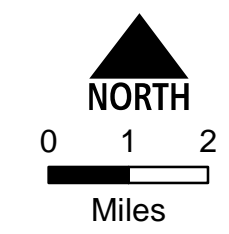


Ferguson
CA-SNF-745

IAP Index
07/23/2018
Day Shift



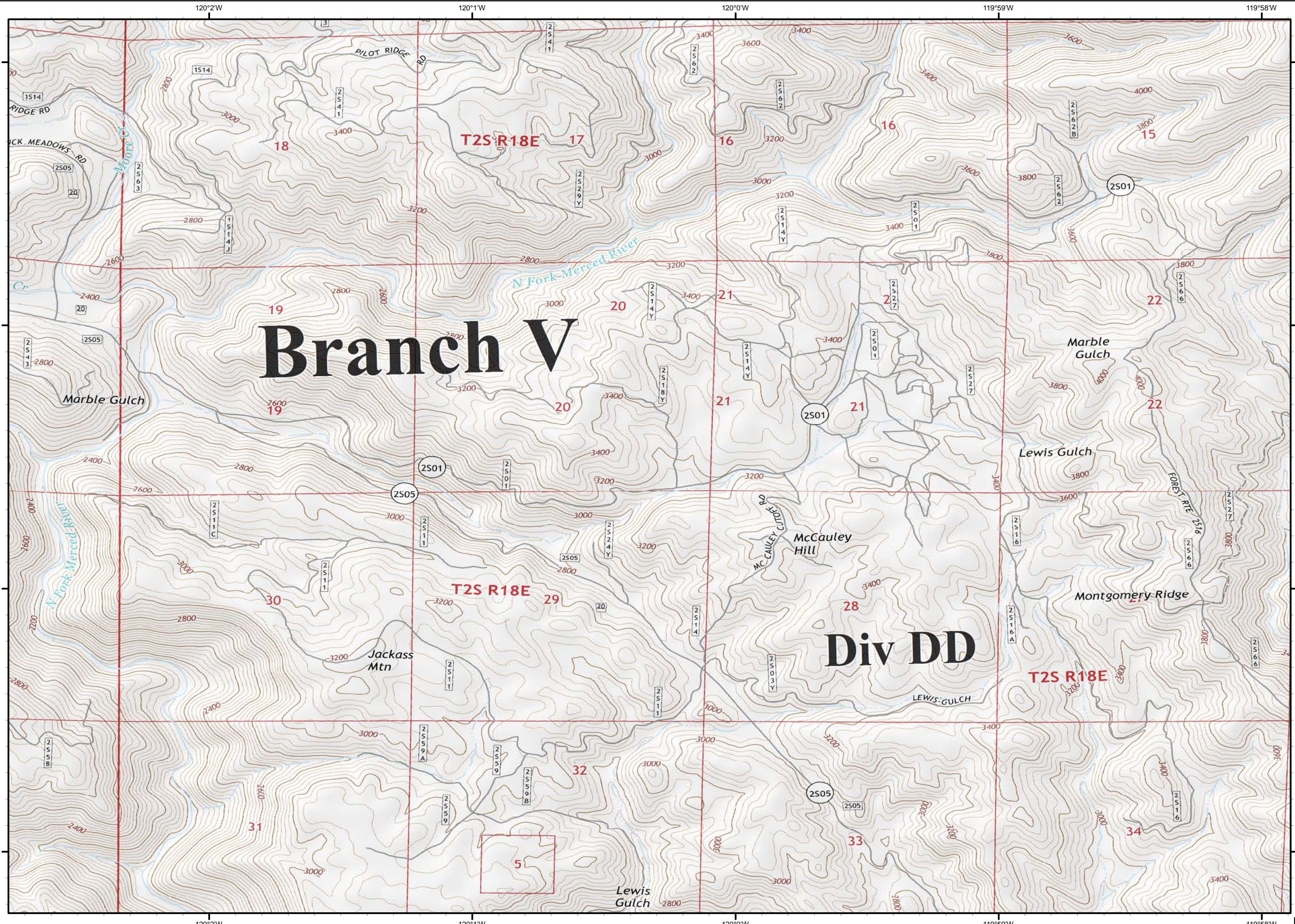
- Camp
- Drop Point
- Division Break
- Branch Break
- Uncontrolled Fire Edge
- Completed Line



Ferguson
CA-SNF-745

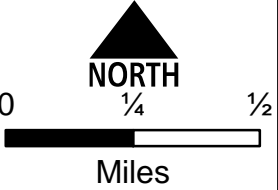
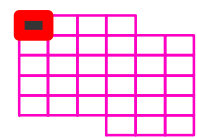
IAP Tiles
07/23/2018
Day Shift

D3



Branch V

Div DD

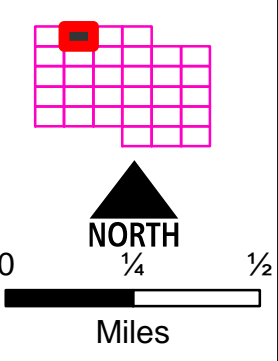
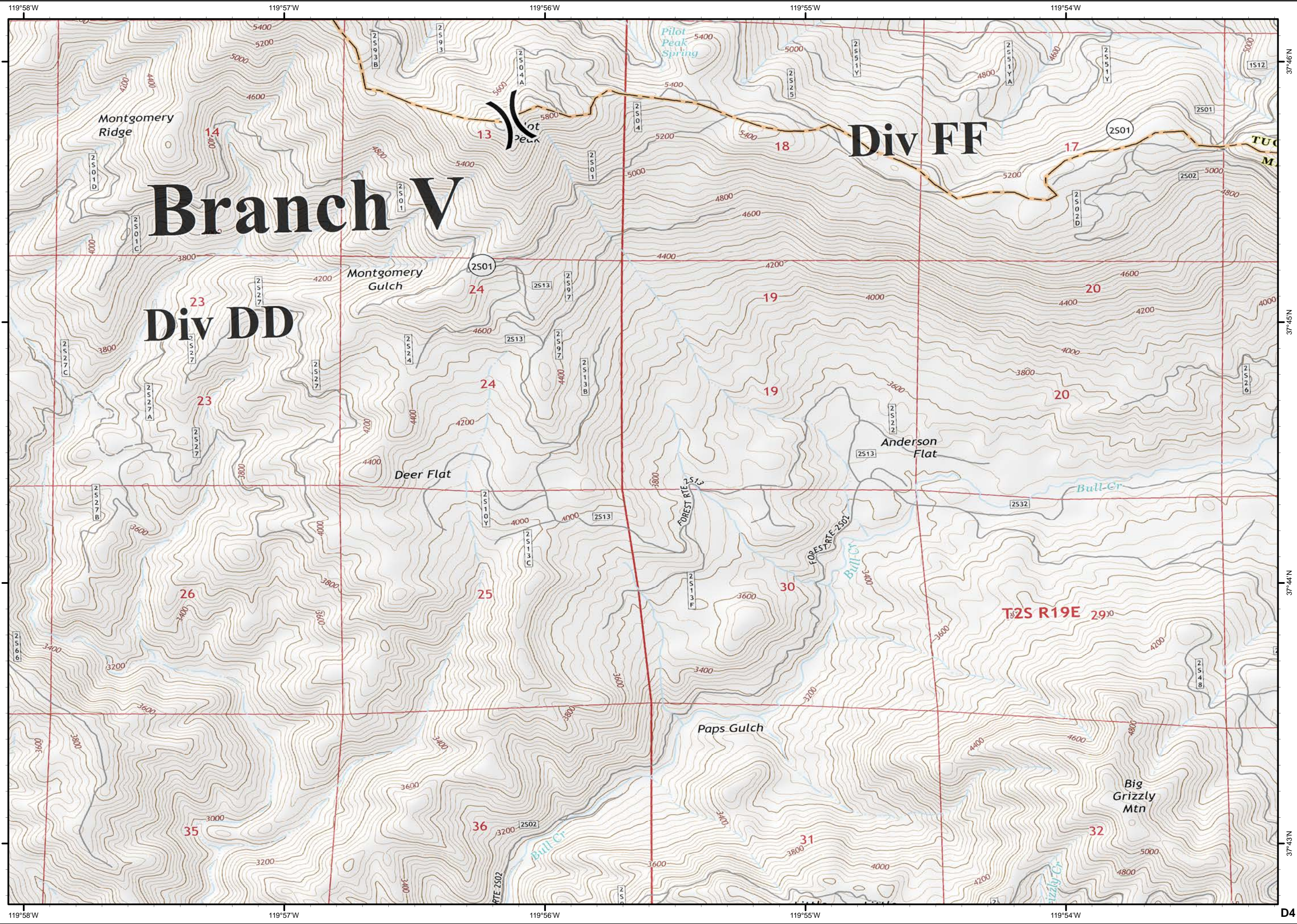


D3

Ferguson
CA-SNF-745

IAP Tiles
07/23/2018
Day Shift

D4

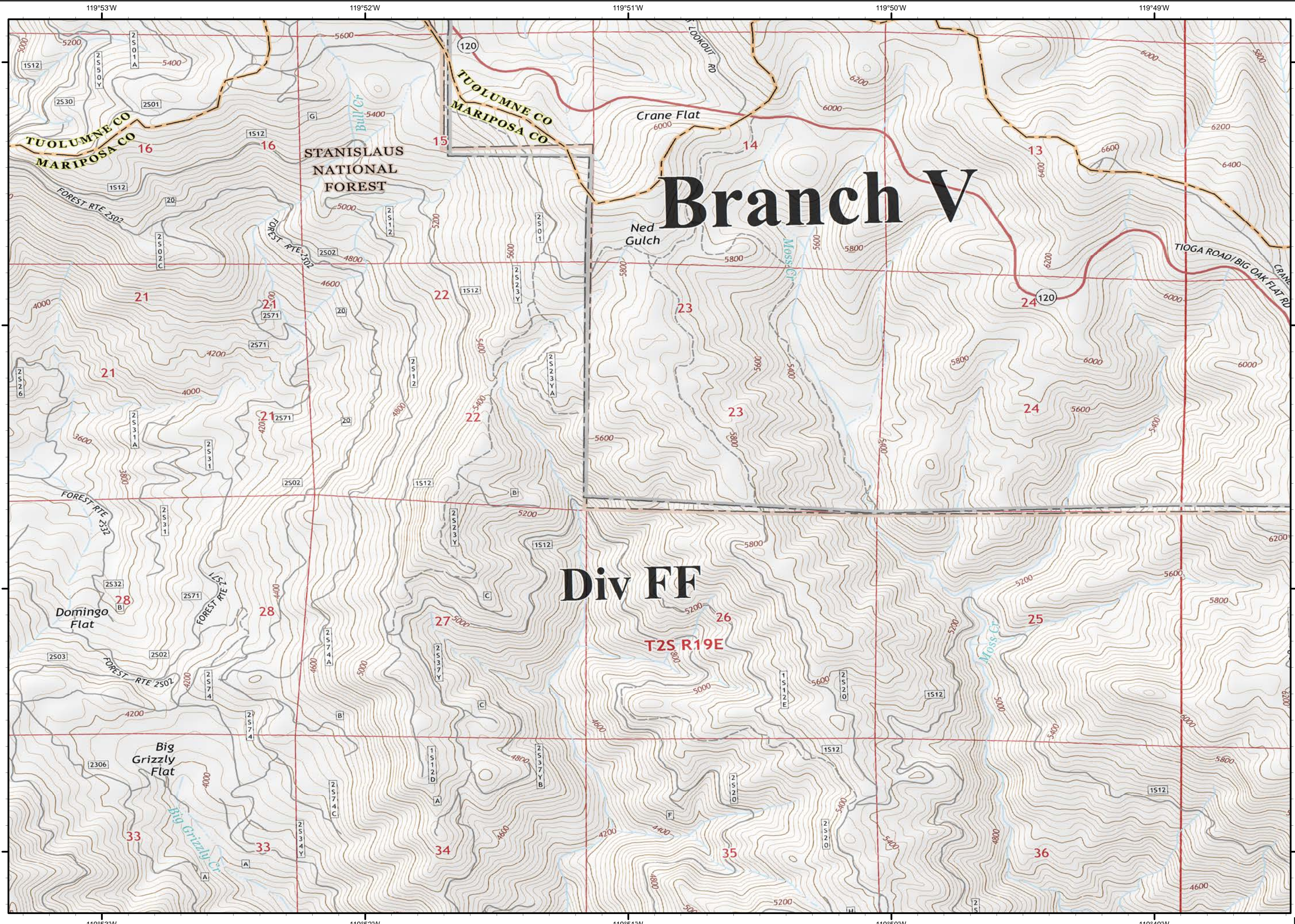


D4

Ferguson
CA-SNF-745

IAP Tiles
07/23/2018
Day Shift

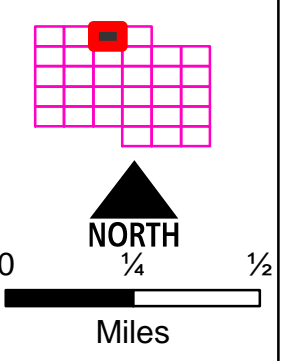
D5



Branch V

Div FF

T2S R19E

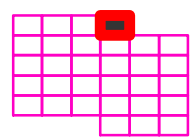
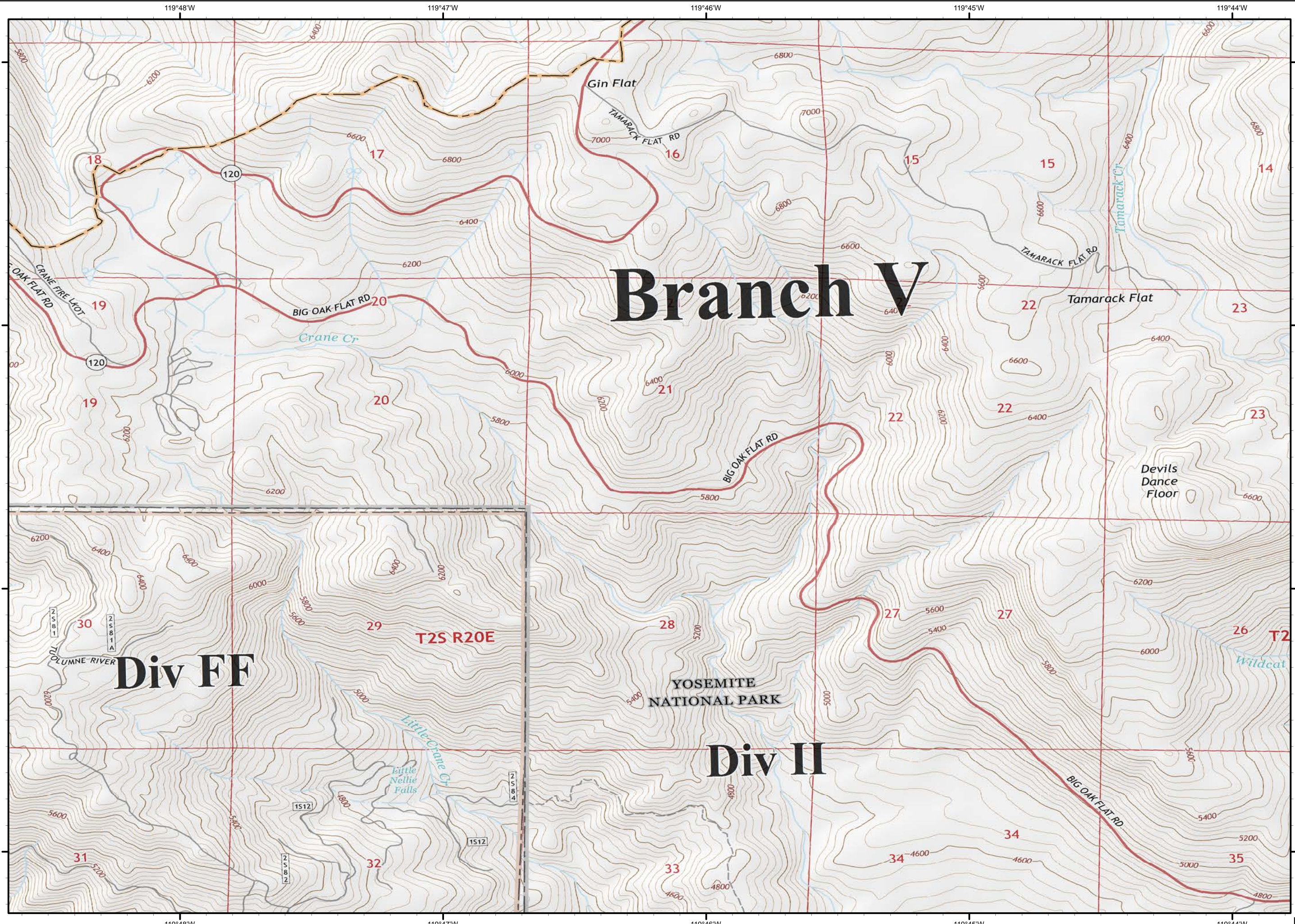


D5


Ferguson
CA-SNF-745

IAP Tiles
07/23/2018
Day Shift

D6



NORTH



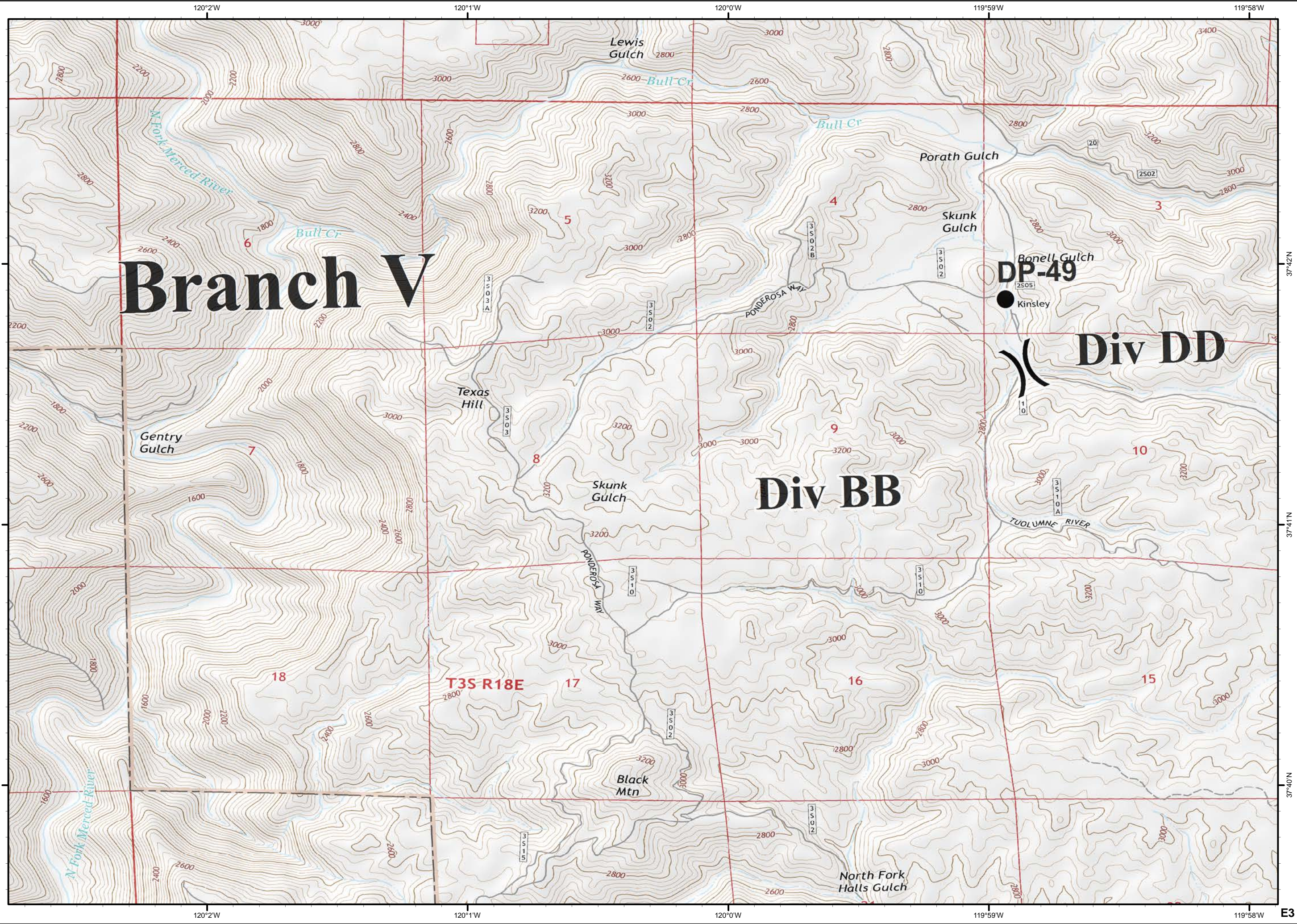
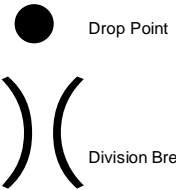
Miles

D6

Ferguson
CA-SNF-745

IAP Tiles
07/23/2018
Day Shift

E3



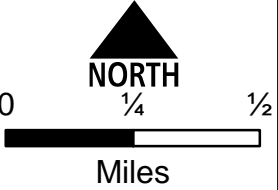
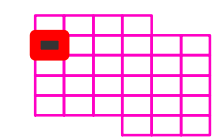
Branch V

Div BB

Div DD

DP-49
Kinsley

T3S R18E



37°42'N
37°41'N
37°40'N
E3

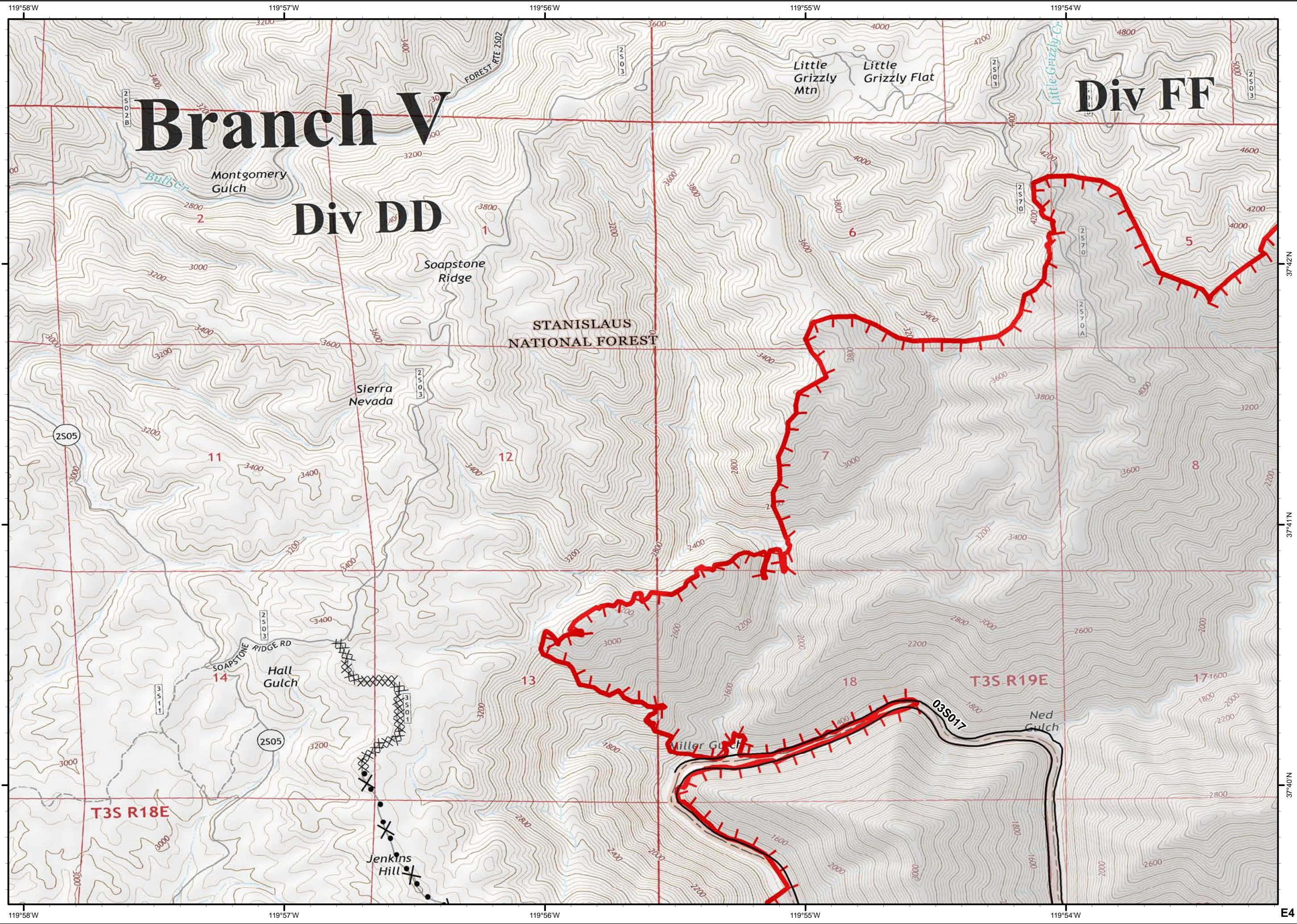
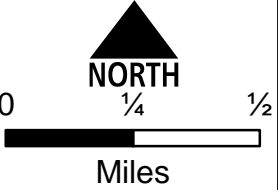
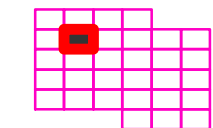
Ferguson
CA-SNF-745

IAP Tiles
07/23/2018
Day Shift

E4



- Uncontrolled Fire Edge
- Completed Dozer Line
- Proposed Dozer Line



E4

Ferguson
CA-SNF-745

IAP Tiles
07/23/2018
Day Shift

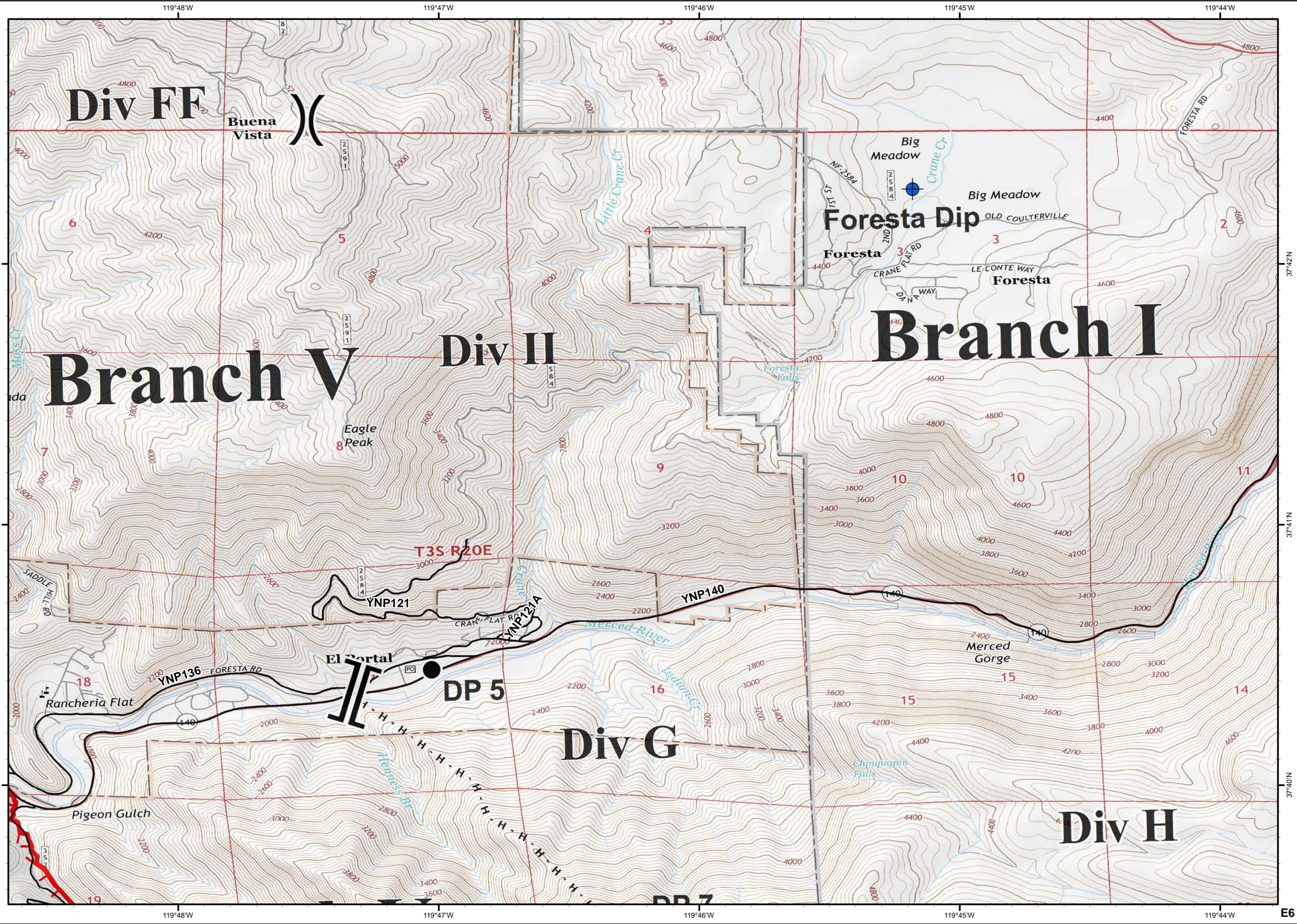
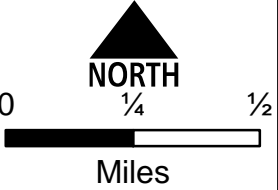
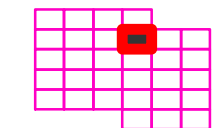
E6



- Dip Site
- Drop Point
- Division Break

- Branch Break

- Uncontrolled Fire Edge
- H - H Completed Hand Line



37°42'N

37°41'N

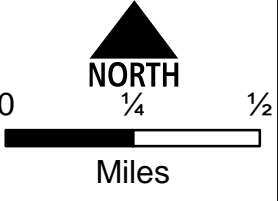
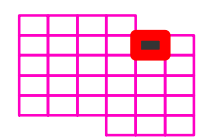
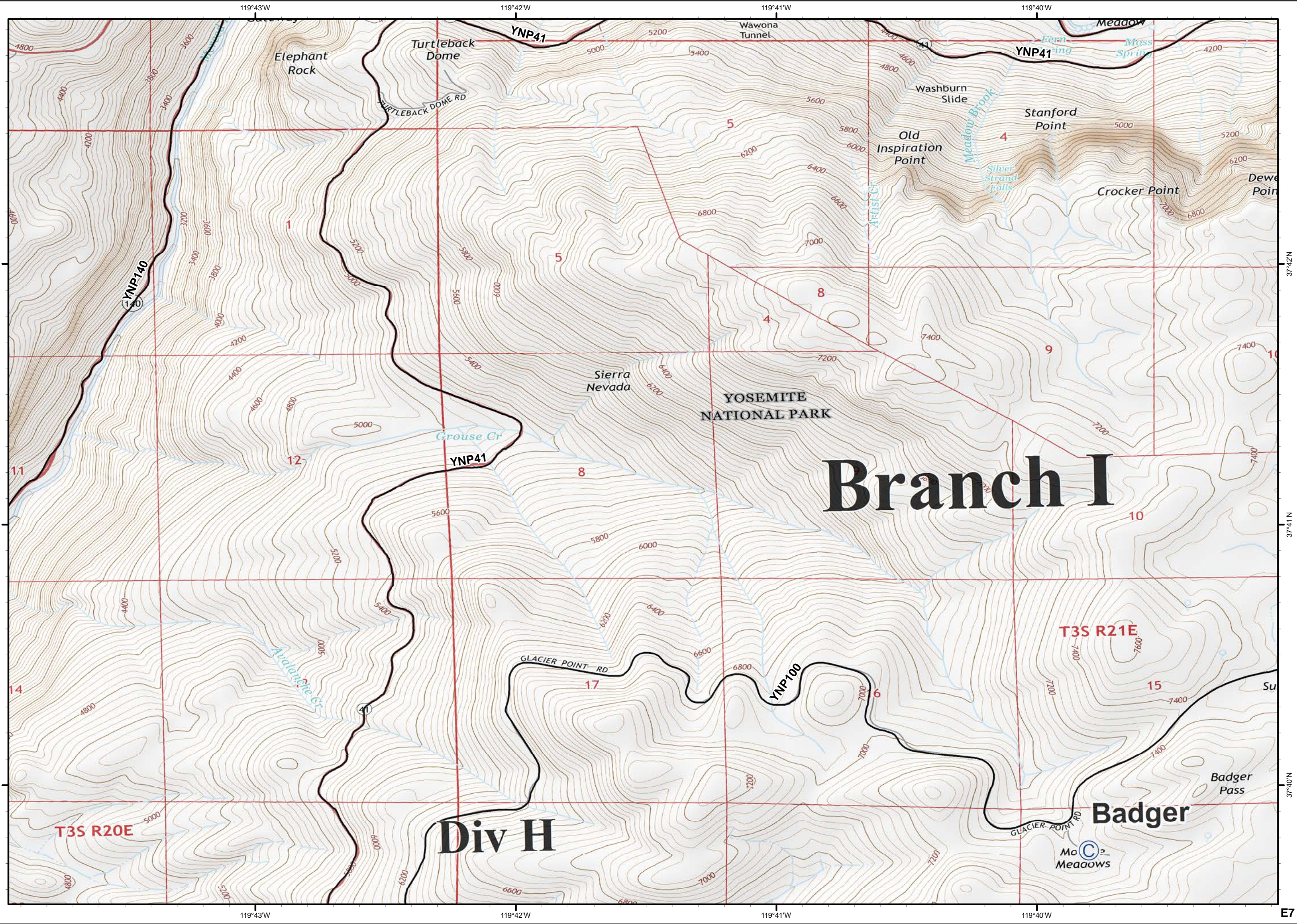
37°40'N

E6

Ferguson
CA-SNF-745

IAP Tiles
07/23/2018
Day Shift

E7

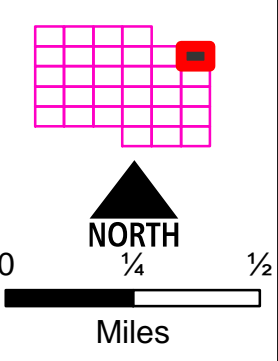
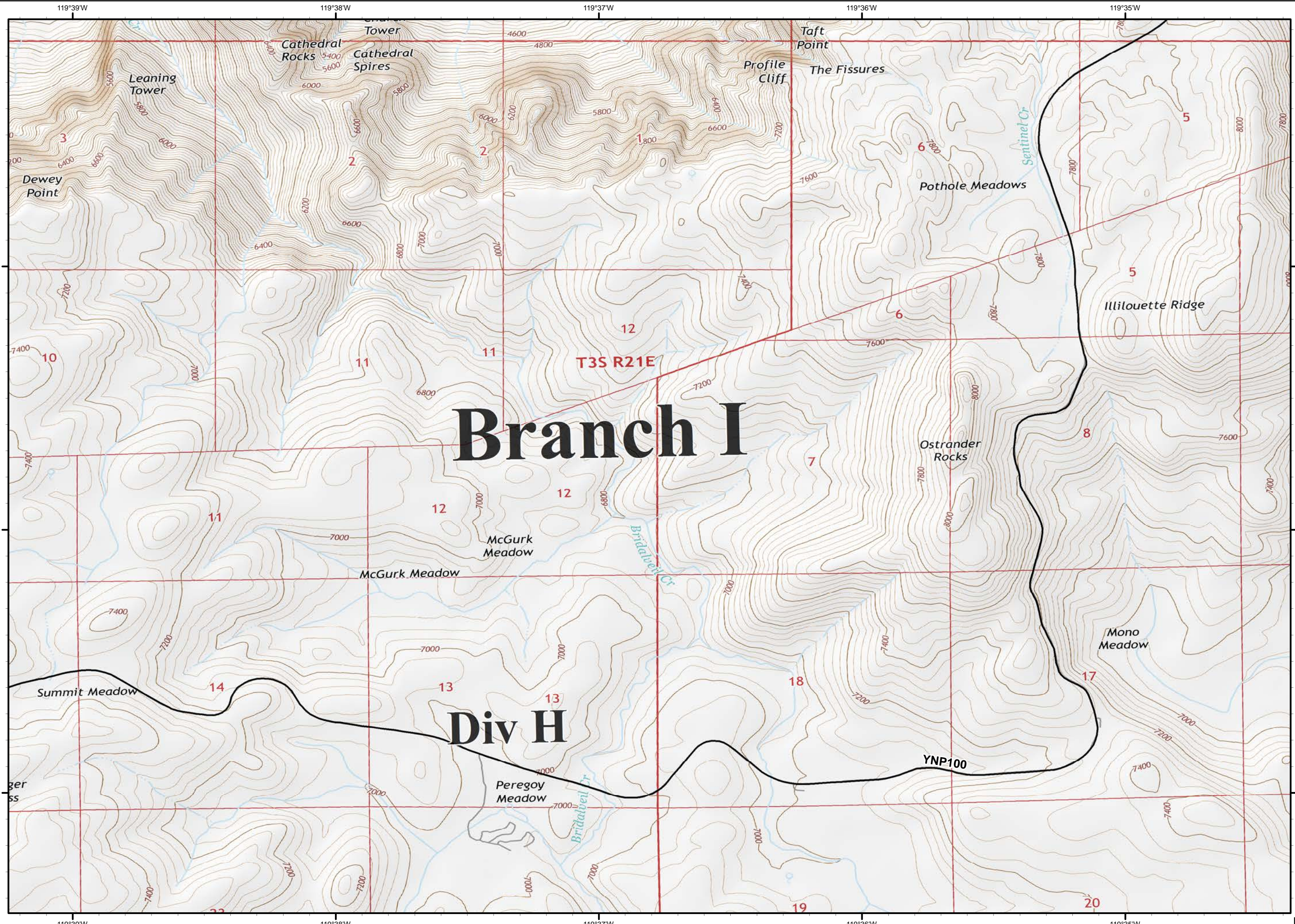


E7

Ferguson
CA-SNF-745

IAP Tiles
07/23/2018
Day Shift

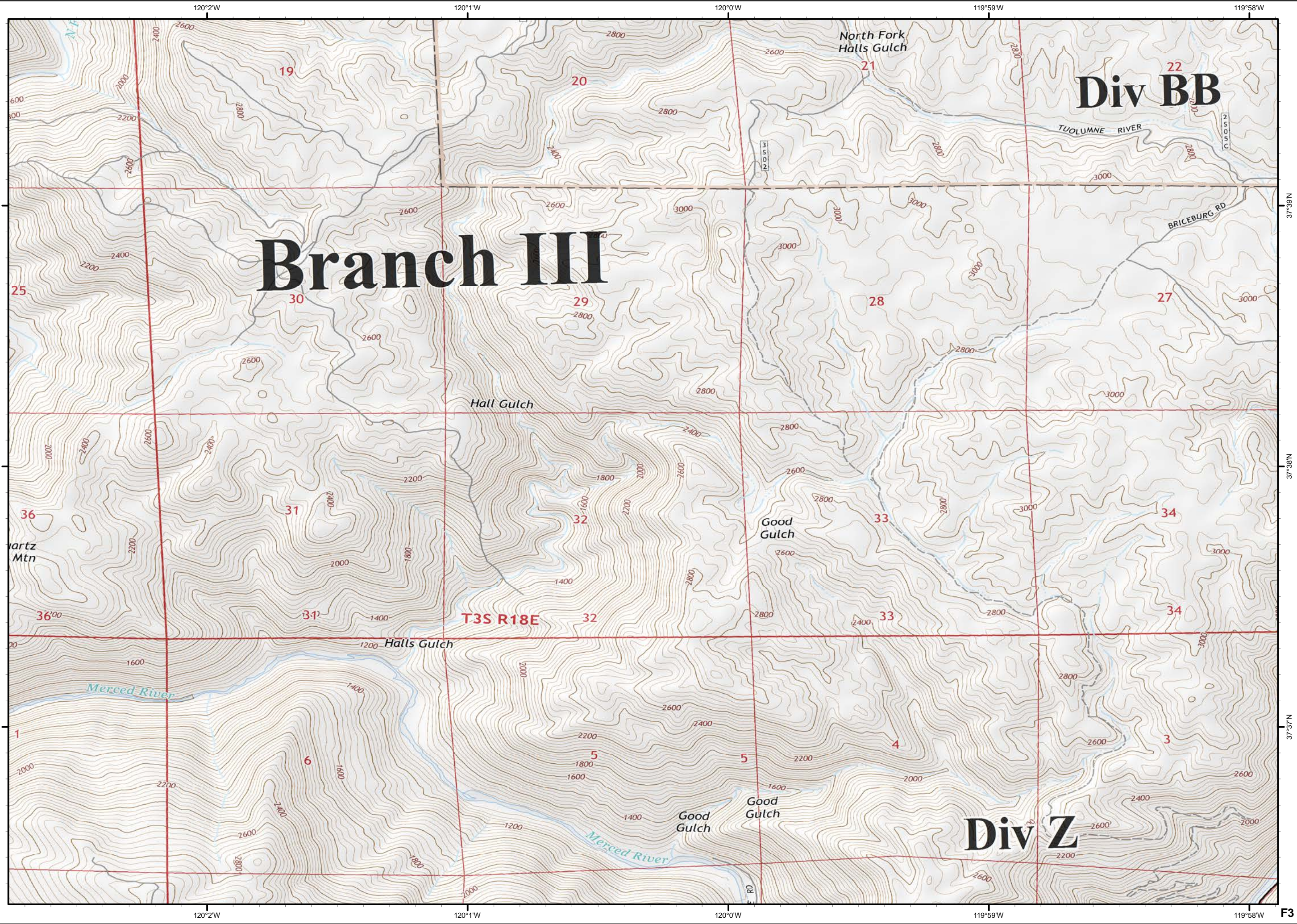
E8



Ferguson
CA-SNF-745

IAP Tiles
07/23/2018
Day Shift

F3

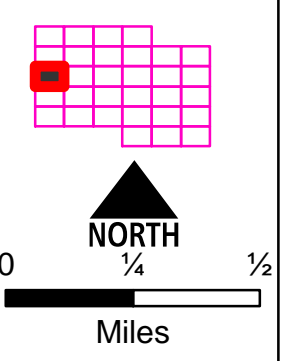


Branch III

Div BB

Div Z

T3S R18E



Ferguson
CA-SNF-745

IAP Tiles
07/23/2018
Day Shift

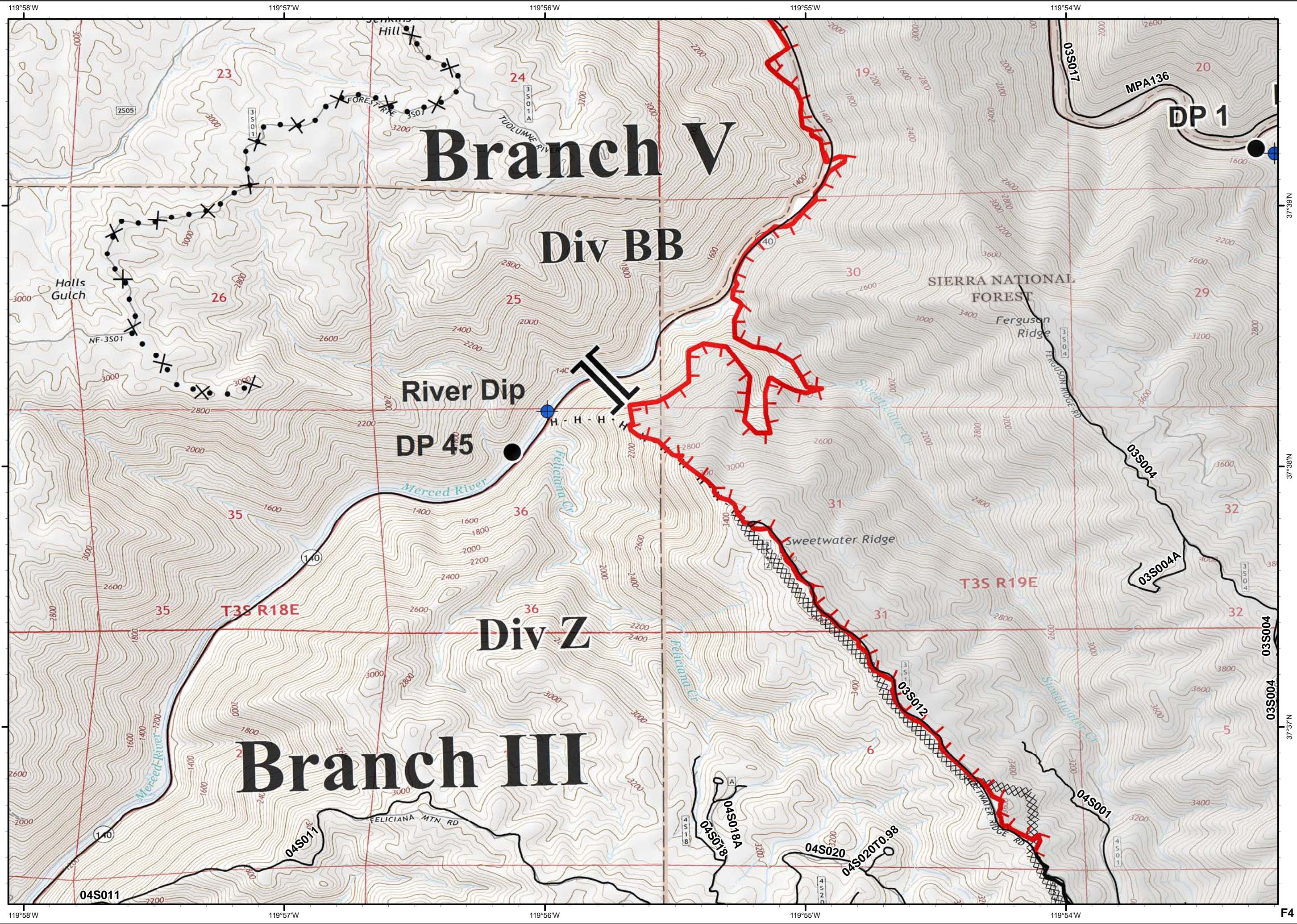
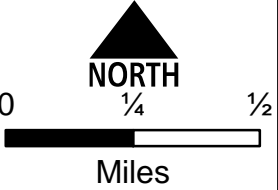
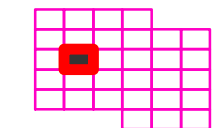
F4



- Dip Site
- Drop Point



- Uncontrolled Fire Edge
- Completed Line
- Completed Dozer Line
- Completed Hand Line
- Proposed Dozer Line



F4

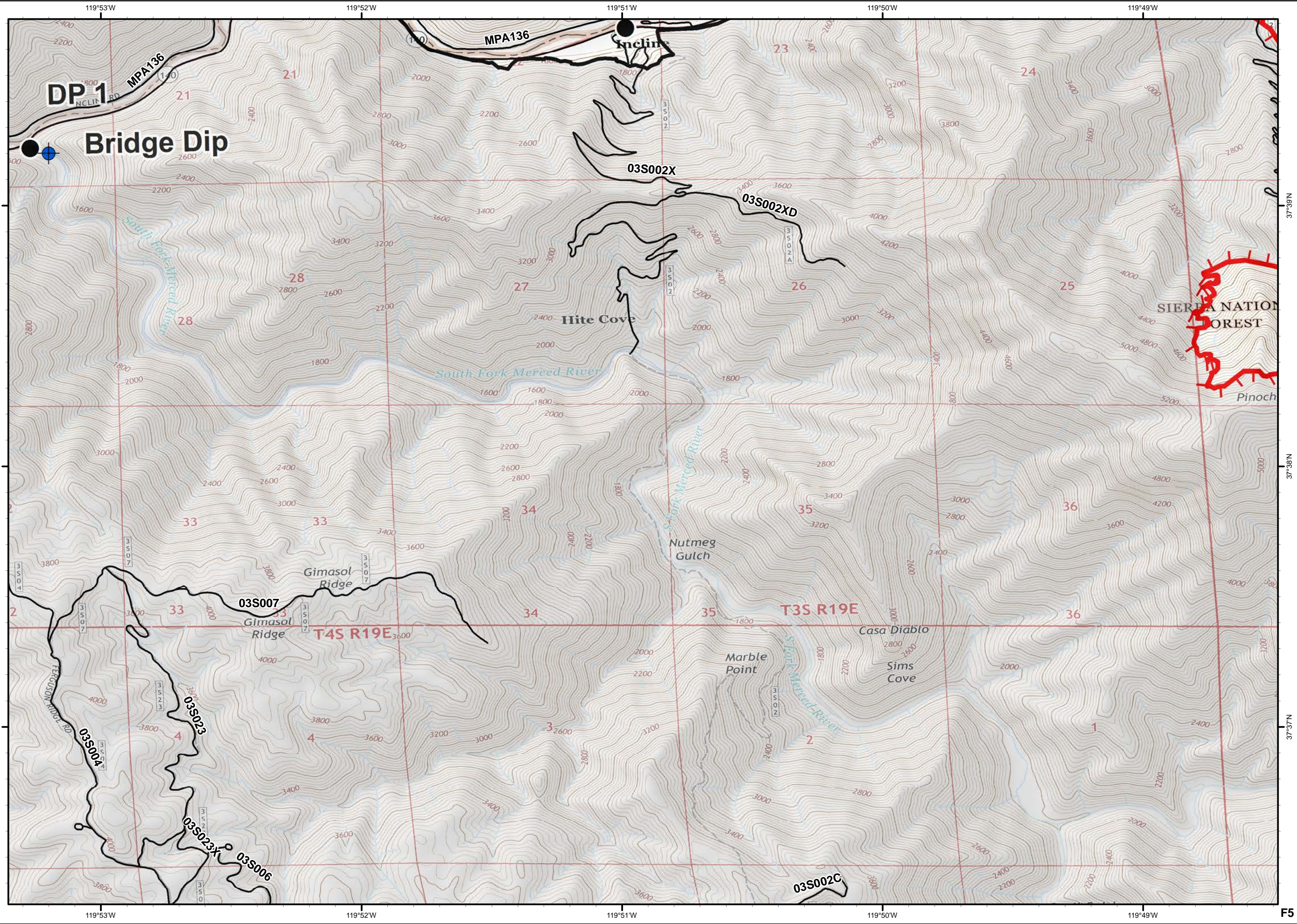
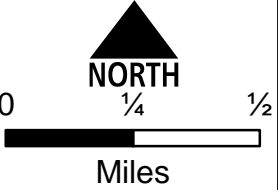
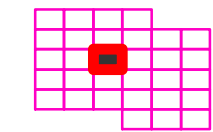
Ferguson CA-SNF-745

IAP Tiles
07/23/2018
Day Shift

F5



- Dip Site
- Drop Point
- Uncontrolled Fire Edge
- Completed Line



37°39'N

37°38'N

37°37'N

F5

Ferguson
CA-SNF-745

IAP Tiles
07/23/2018
Day Shift

F6



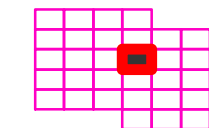
● Drop Point

) (Division Break

┌ Uncontrolled Fire Edge

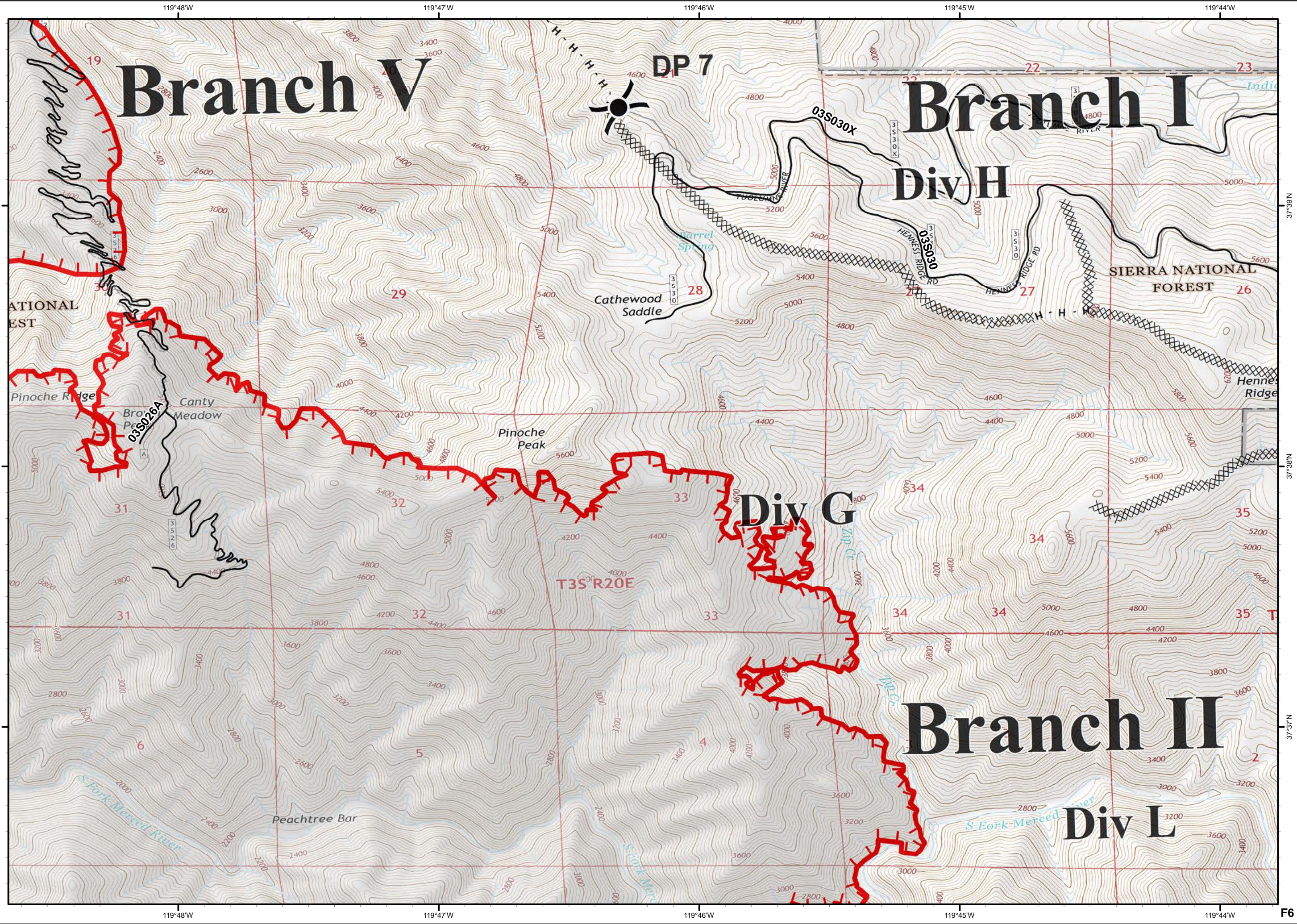
XXXX Completed Dozer Line

H - H Completed Hand Line



0 1/4 1/2

Miles



Ferguson
CA-SNF-745

IAP Tiles
07/23/2018
Day Shift

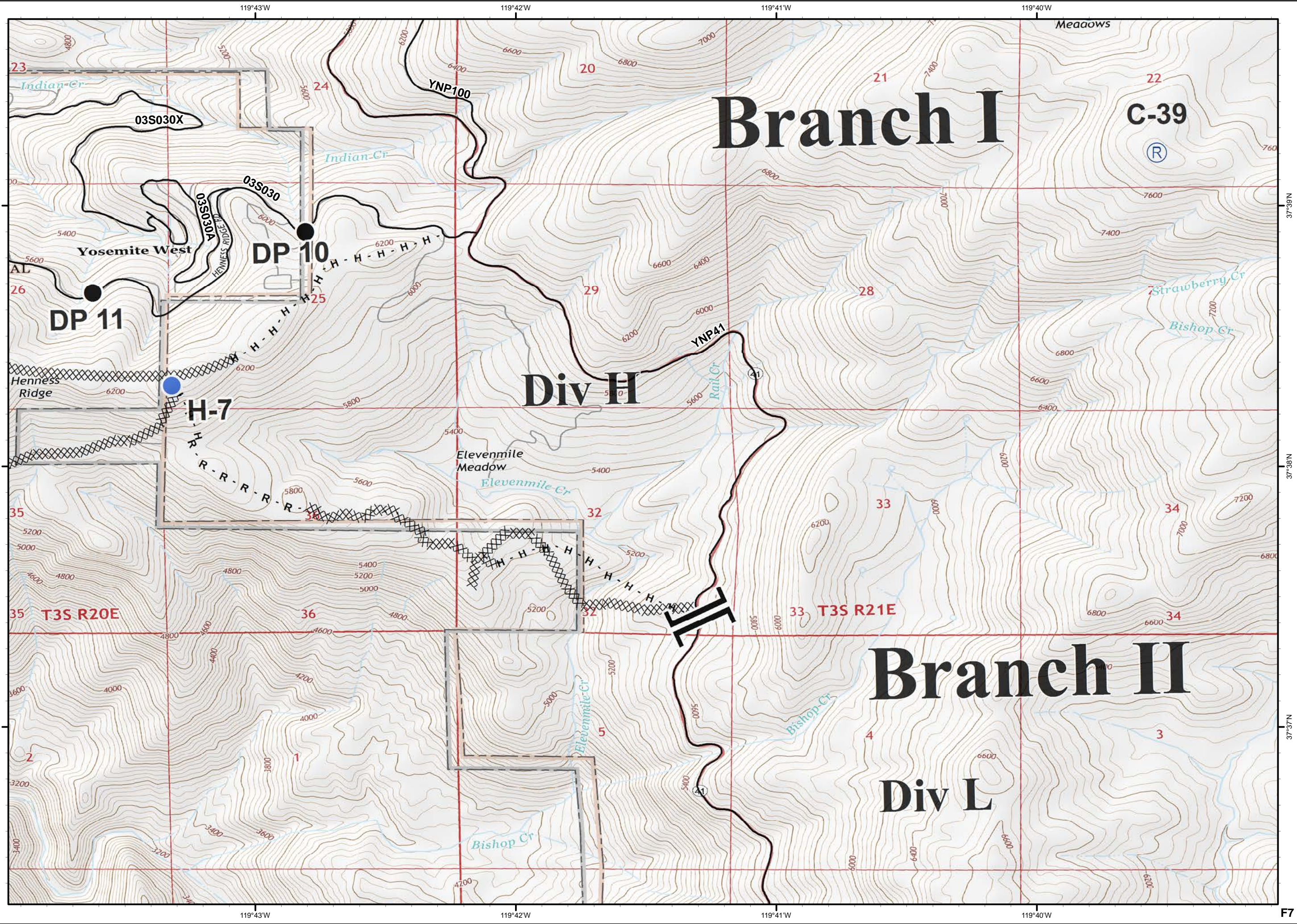
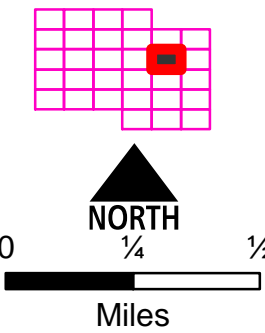
F7



- Camp
- Drop Point
- Helispot
- Repeater



- Completed Dozer Line
- H - H Completed Hand Line
- R - R Road as Completed Line



Branch I

Div H

Branch II

Div L

C-39

Yosemite West

Elevenmile Meadow

Henness Ridge

T3S R20E

T3S R21E

03S030X

DP 10

DP 11

H-7

2

1

5

4

3

23

24

20

21

22

26

25

29

28

35

36

32

33

34

3200

3800

5000

6000

6600

4800

5200

6200

7000

7400

7600

5400

6000

6200

6600

7000

7400

6200

5800

5400

6000

6400

6800

5200

5000

5800

6200

7000

7200

4600

4800

5200

5800

6000

6800

3400

3200

4200

6000

6400

6000

3400

3200

4200

6000

6400

6000

119°43'W

119°42'W

119°41'W

119°40'W

F7

119°43'W

119°42'W

119°41'W

119°40'W

37°39'N

37°38'N

37°37'N

Meadows

Indian Cr

Indian Cr

YNP100

YNP41

Rail Cr

Elevenmile Cr

Bishop Cr

Bishop Cr

Strawberry Cr

Bishop Cr

AL

03S030A

03S030

35

36

32

33

34

2

1

5

4

3

23

24

20

21

22

26

25

29

28

35

36

32

33

34

3200

3800

5000

6000

6600

4800

5200

6200

7000

7400

7600

5400

6000

6200

6600

7000

7400

6200

5800

5400

6000

6400

6800

5200

5000

5800

6200

7000

7200

4600

4800

5200

5800

6000

6800

3400

3200

4200

6000

6400

6000

3400

3200

4200

6000

6400

6000

119°43'W

119°42'W

119°41'W

119°40'W

F7

Meadows

Indian Cr

Indian Cr

YNP100

YNP41

Rail Cr

Elevenmile Cr

Bishop Cr

Bishop Cr

Strawberry Cr

Bishop Cr

AL

03S030A

03S030

35

36

32

33

34

2

1

5

4

3

23

24

20

21

22

26

25

29

28

35

36

32

33

34

3200

3800

5000

6000

6600

4800

5200

6200

7000

7400

7600

5400

6000

6200

6600

7000

7400

6200

5800

5400

6000

6400

6800

5200

5000

5800

6200

7000

7200

4600

4800

5200

5800

6000

6800

3400

3200

4200

6000

6400

6000

3400

3200

4200

6000

6400

6000

119°43'W

119°42'W

119°41'W

119°40'W

F7

Meadows

Indian Cr

Indian Cr

YNP100

YNP41

Rail Cr

Elevenmile Cr

Bishop Cr

Bishop Cr

Strawberry Cr

Bishop Cr

AL

03S030A

03S030

35

36

32

33

34

2

1

5

4

3

23

24

20

21

22

26

25

29

28

35

36

32

33

34

3200

3800

5000

6000

6600

4800

5200

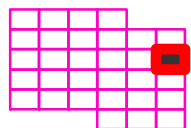
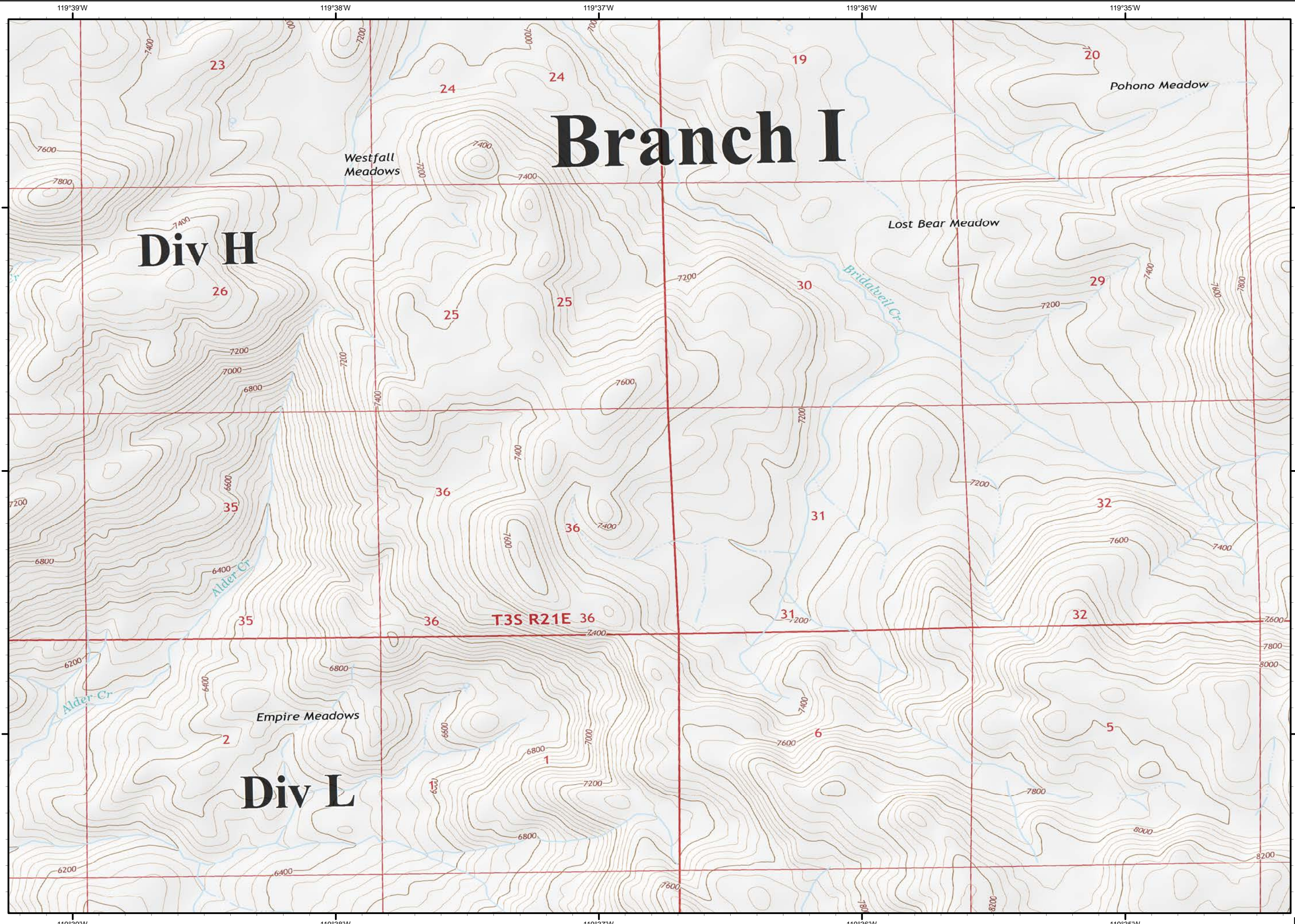
6200

7000

Ferguson
CA-SNF-745

IAP Tiles
07/23/2018
Day Shift

F8



0 1/4 1/2

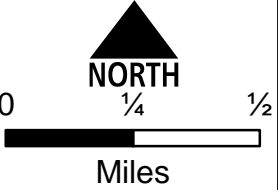
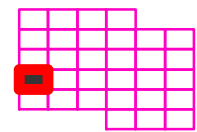
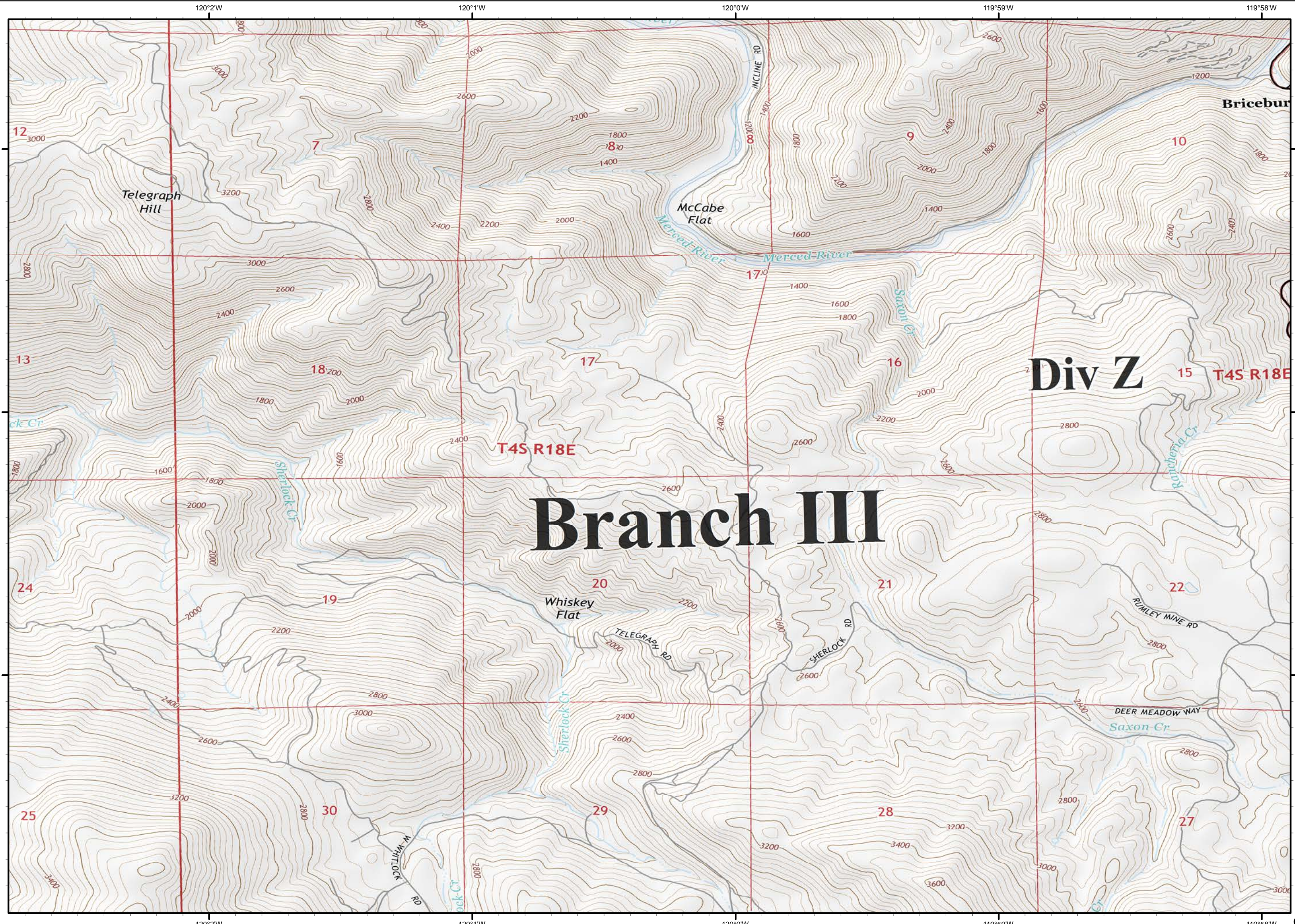
Miles

F8

Ferguson
CA-SNF-745

IAP Tiles
07/23/2018
Day Shift

G3



G3

Ferguson
CA-SNF-745

IAP Tiles
07/23/2018
Day Shift

G4



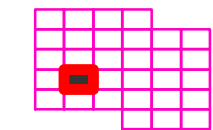
● Drop Point

) (Division Break

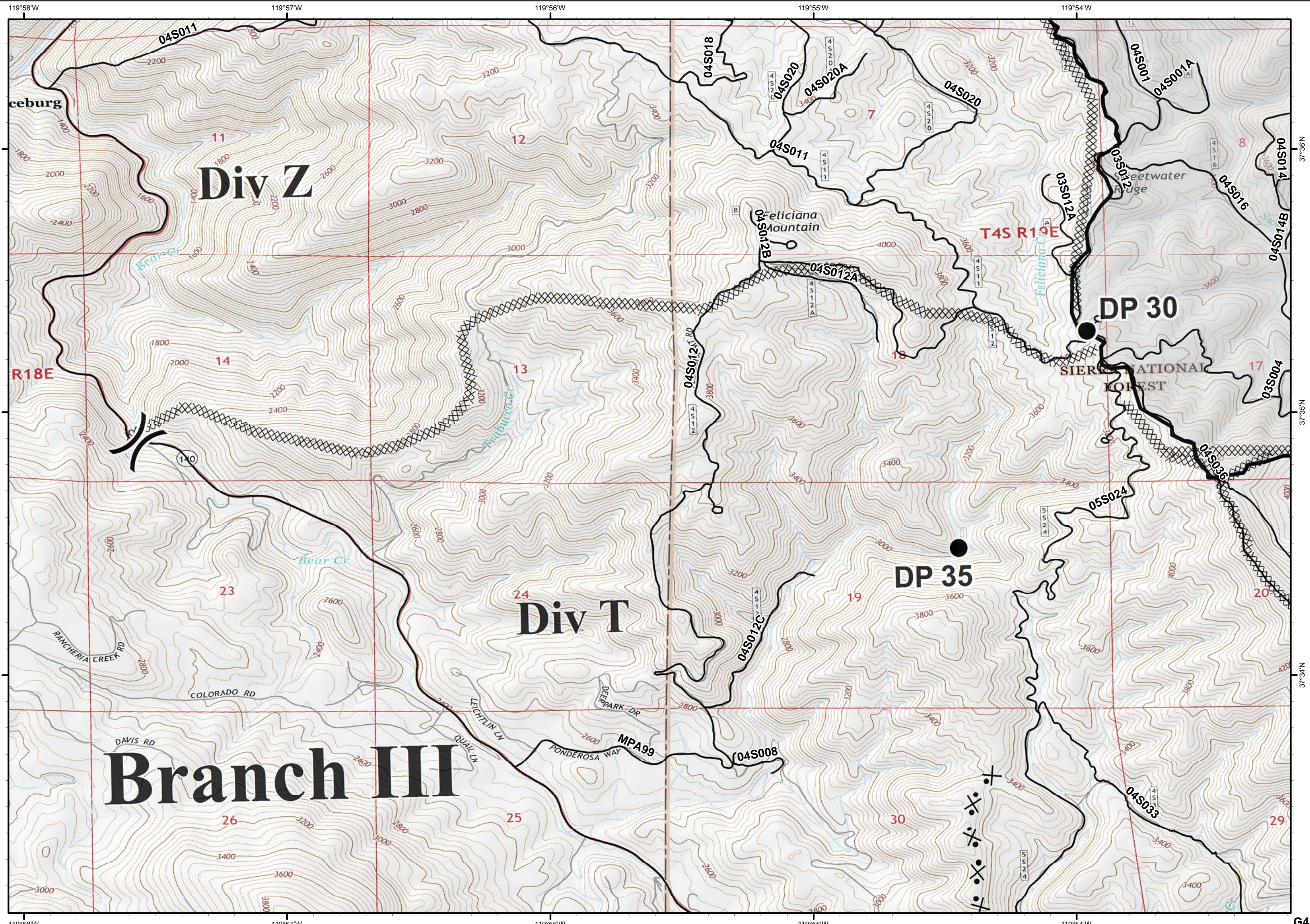
— Completed Line

XXXX Completed Dozer Line

⊗ Proposed Dozer Line



0 1/4 1/2
Miles



119°58'W 119°57'W 119°56'W 119°55'W 119°54'W
37°34'N 37°35'N
G4

Ferguson CA-SNF-745

IAP Tiles
07/23/2018
Day Shift

G5

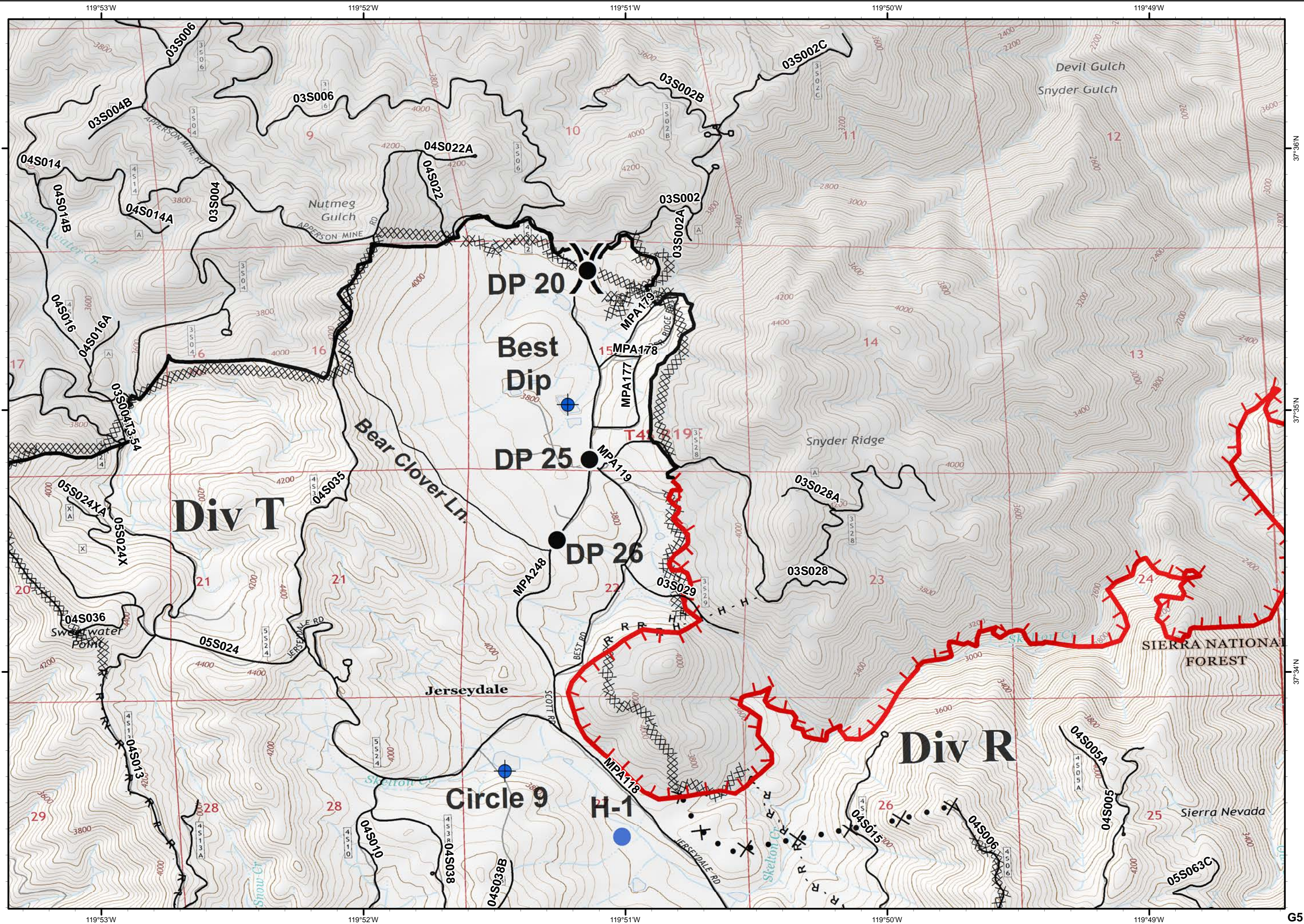


- Dip Site
- Drop Point
- Helispot
- Division Break

- Uncontrolled Fire Edge
- Completed Line
- Completed Dozer Line
- H - H Completed Hand Line
- R - R Road as Completed Line
- Proposed Dozer Line

NORTH

0 1/4 1/2
Miles



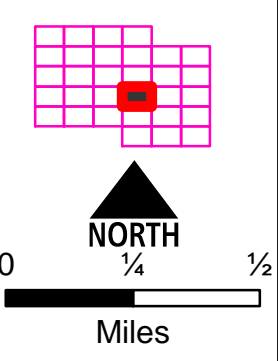
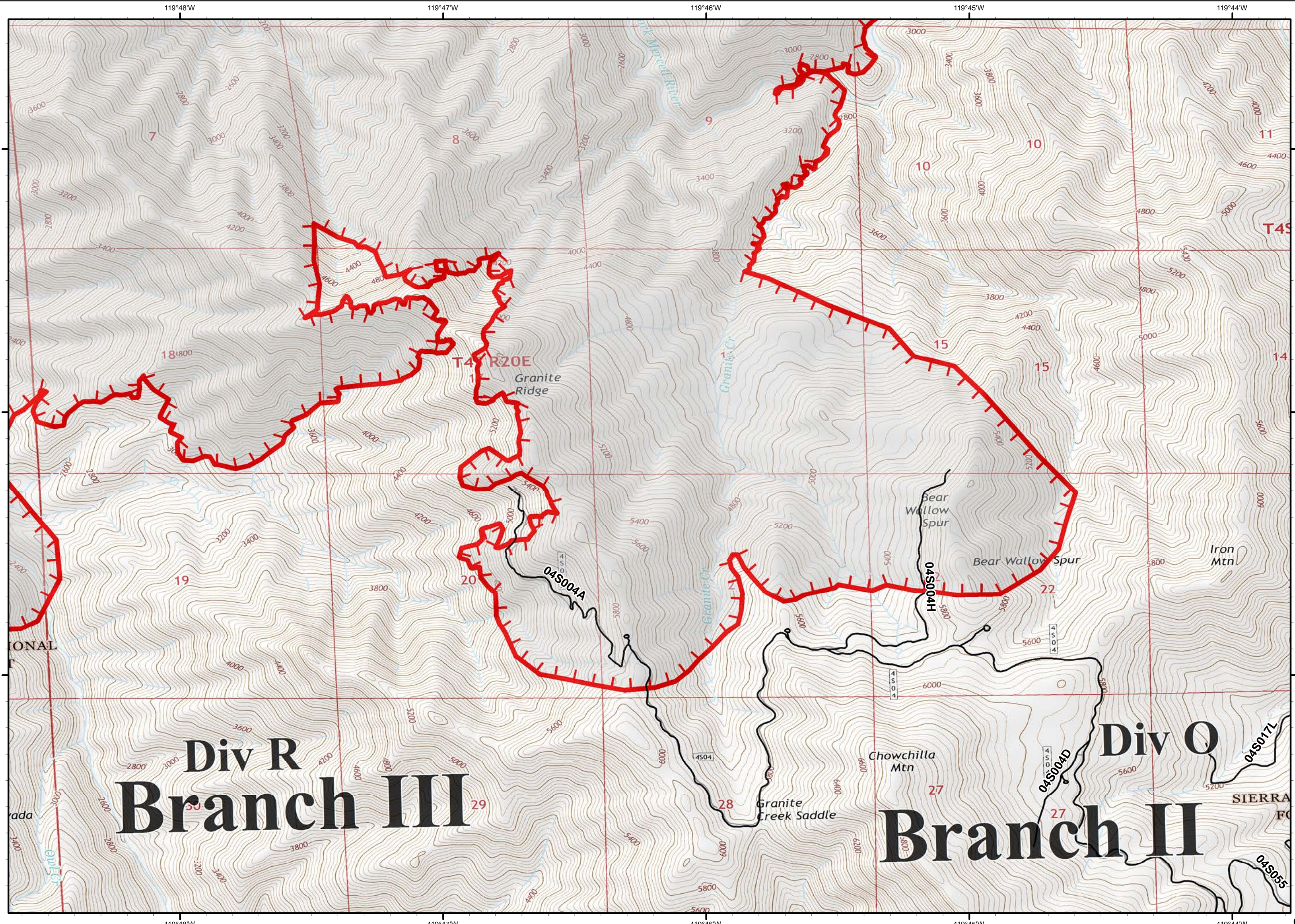
Ferguson
CA-SNF-745

IAP Tiles
07/23/2018
Day Shift

G6



 Uncontrolled Fire Edge



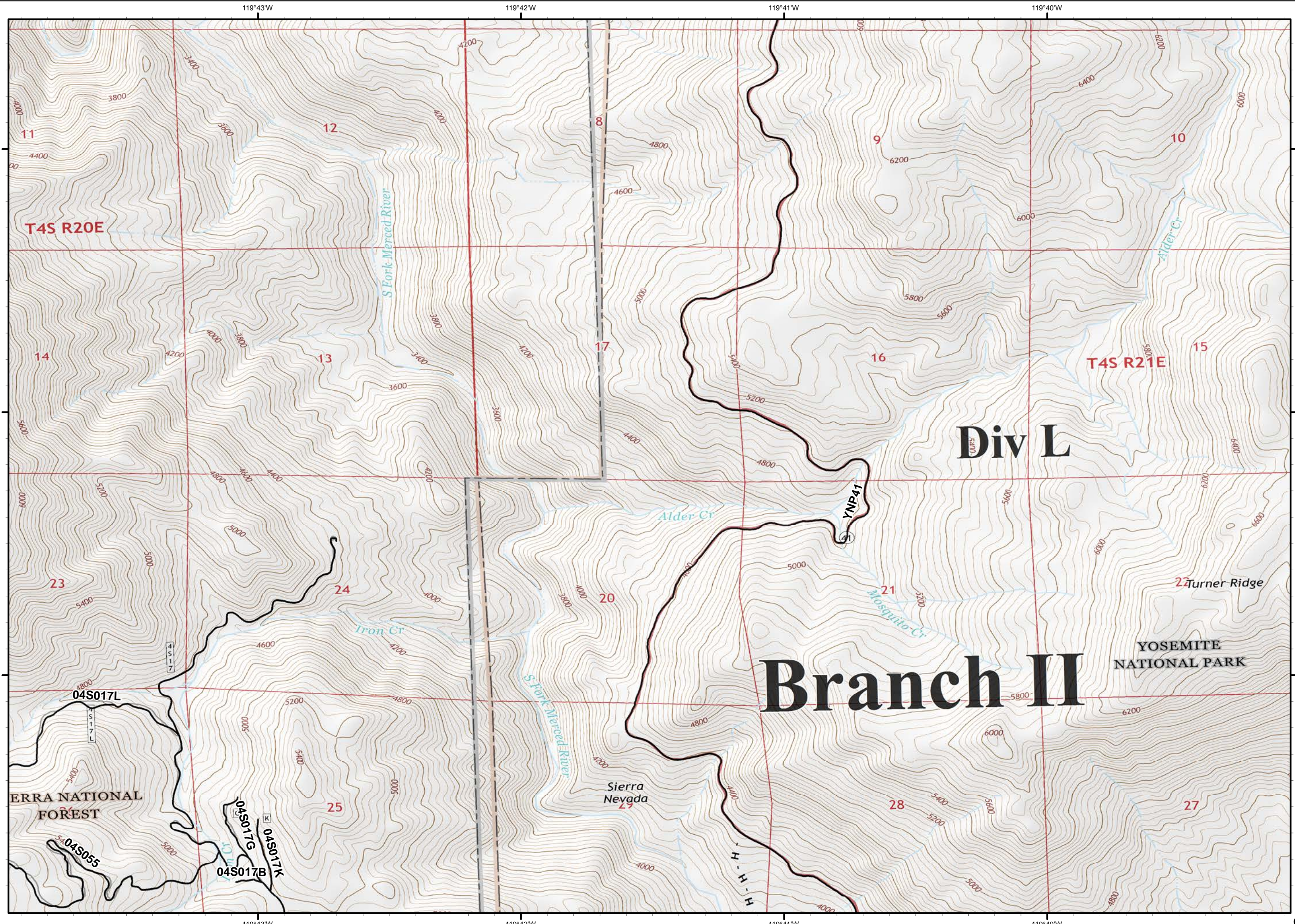
Ferguson
CA-SNF-745

IAP Tiles
07/23/2018
Day Shift

G7



H - H Completed Hand Line



Div L

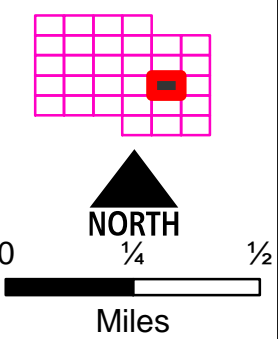
Branch II

YOSEMITE NATIONAL PARK

Sierra Nevada National Forest

Sierra Nevada

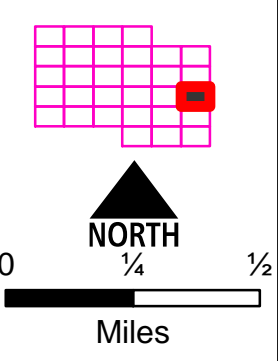

Turner Ridge



Ferguson
CA-SNF-745

IAP Tiles
07/23/2018
Day Shift

G8



Ferguson
CA-SNF-745

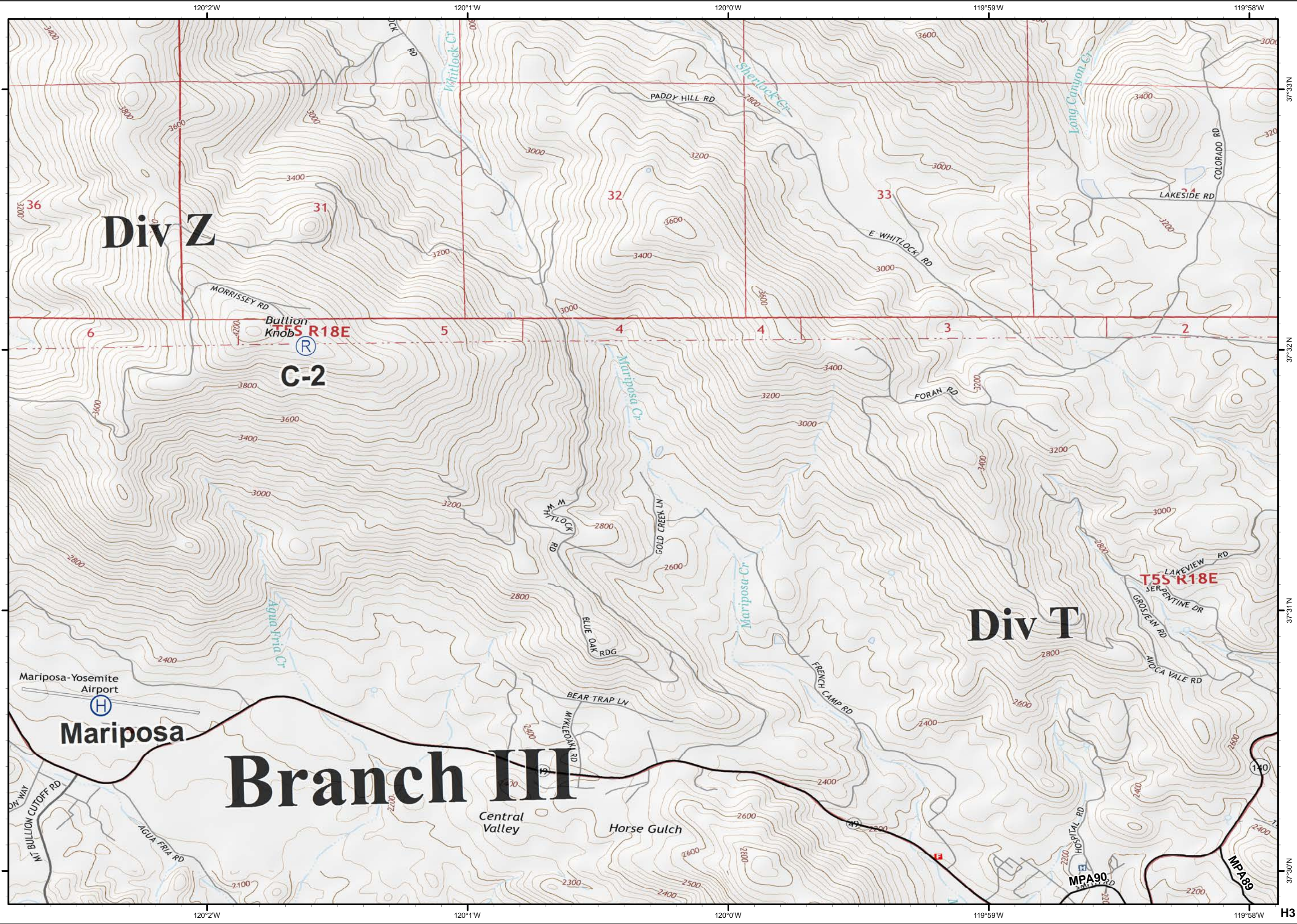
IAP Tiles
07/23/2018
Day Shift

H3



 Helibase

 Repeater



Div Z

Div T

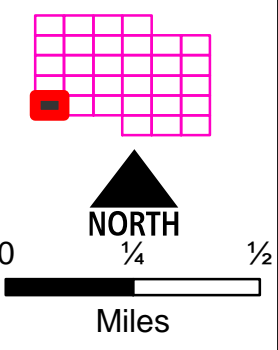
Branch III

Mariposa

C-2

S R18E

T55 R18E



H3

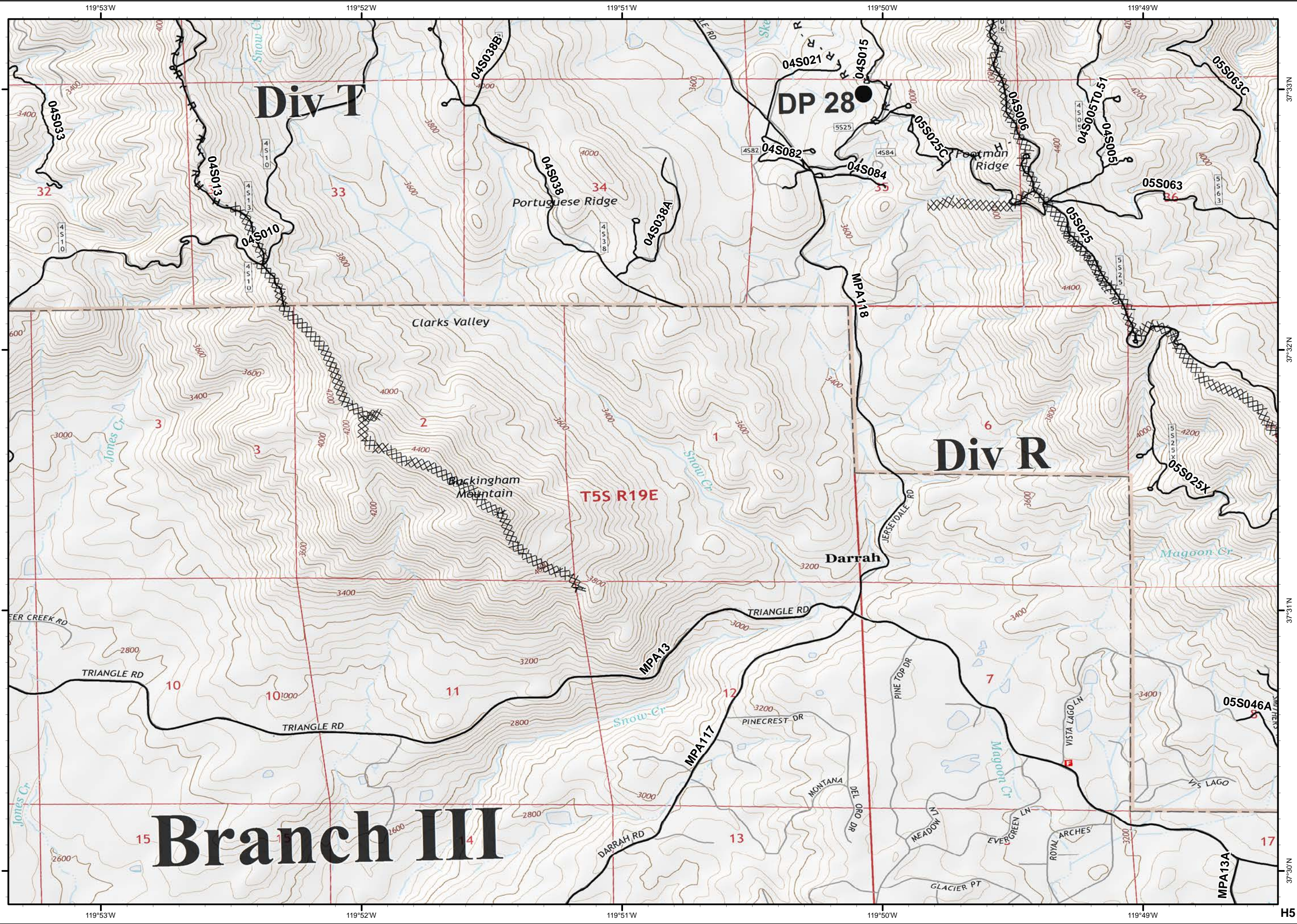
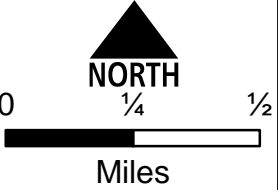
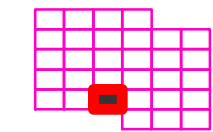
Ferguson
CA-SNF-745

IAP Tiles
07/23/2018
Day Shift

H5



- Drop Point
- XXXX Completed Dozer Line
- H - H Completed Hand Line
- R - R Road as Completed Line



Ferguson
CA-SNF-745

IAP Tiles
07/23/2018
Day Shift

H6



● Drop Point

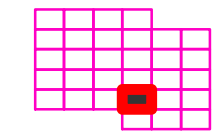
Ⓡ Repeater

|| Branch Break

XXXX Completed Dozer Line

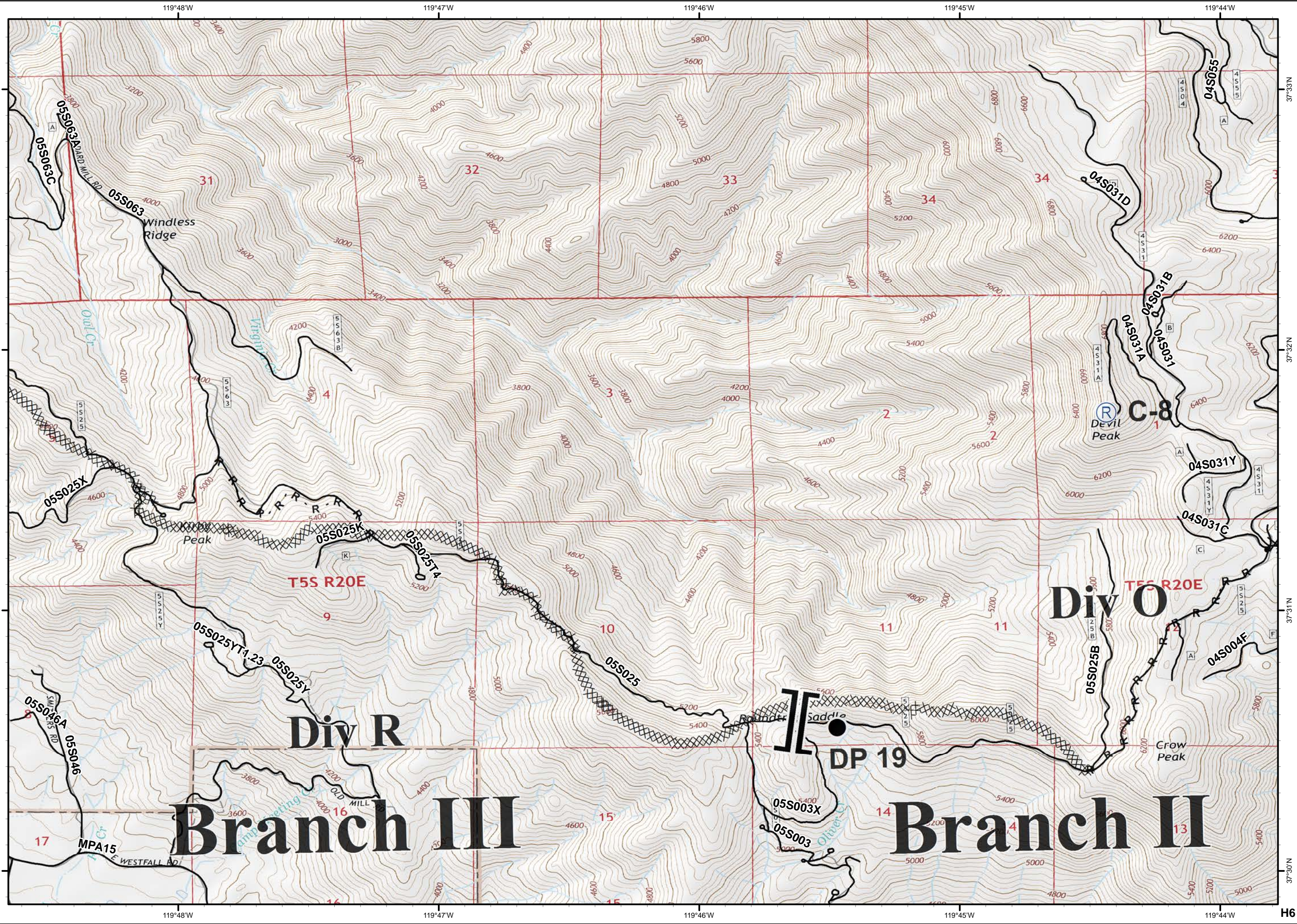
R - R Road as Completed Line

⊗ Proposed Dozer Line



0 1/4 1/2

Miles



Ferguson
CA-SNF-745

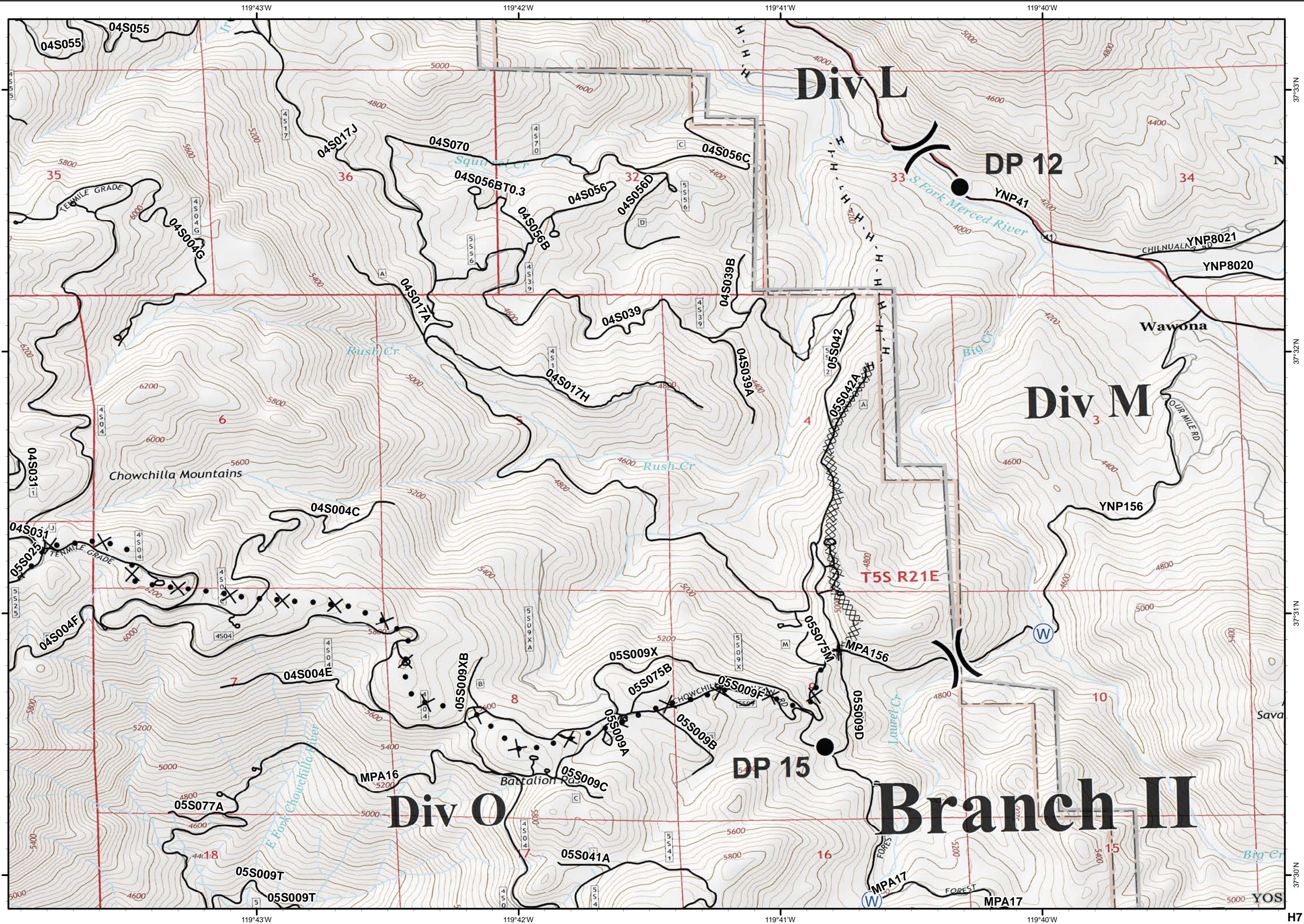
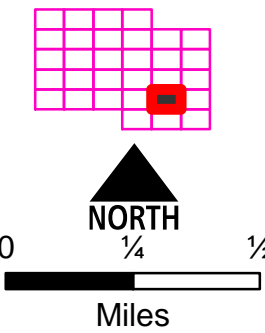
IAP Tiles
07/23/2018
Day Shift

H7



- Drop Point
- W Water Source
-) (Division Break

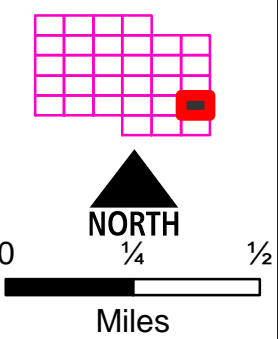
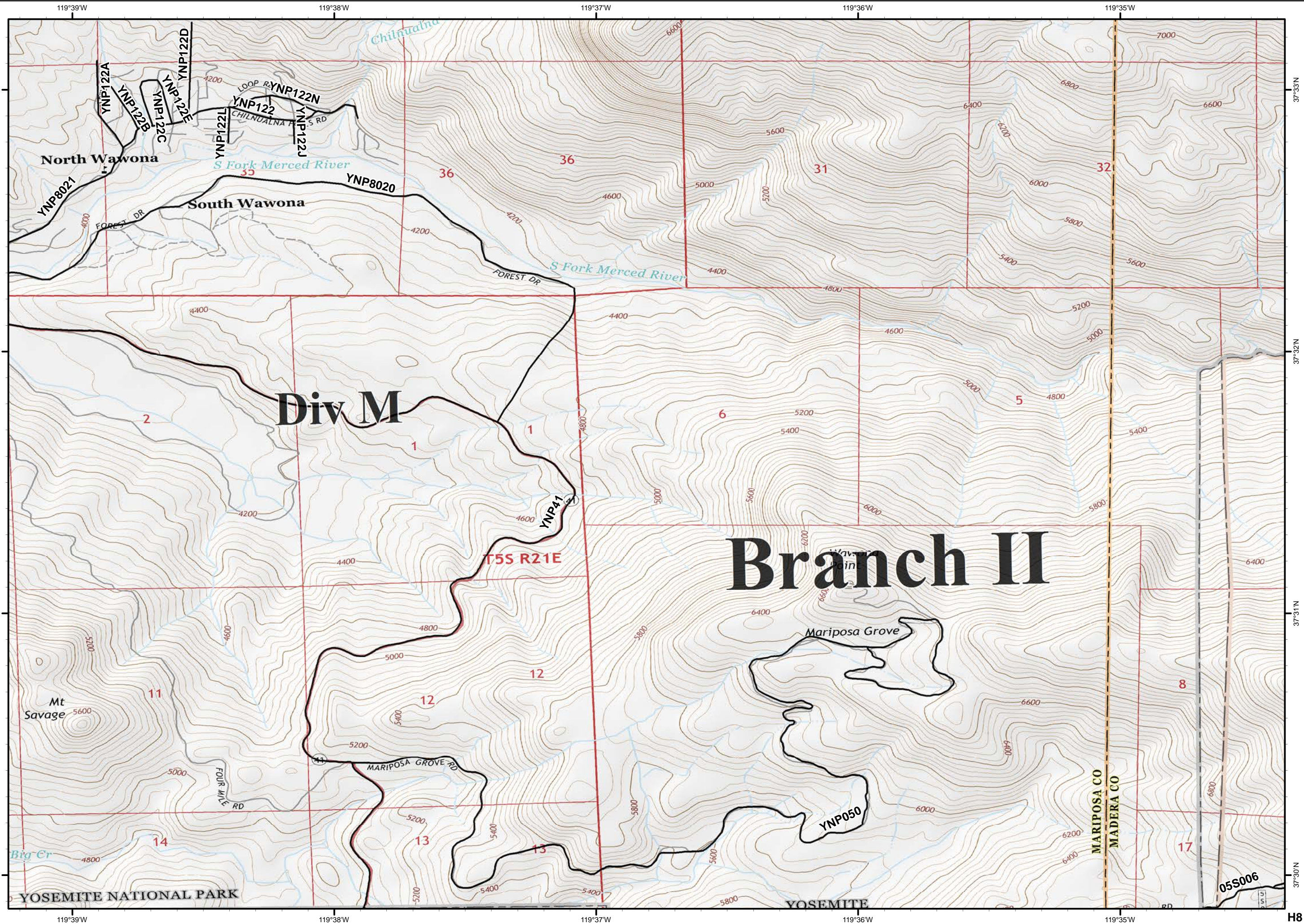
- XXXX Completed Dozer Line
- H - H Completed Hand Line
- R - R Road as Completed Line
- X ● Proposed Dozer Line



Ferguson
CA-SNF-745

IAP Tiles
07/23/2018
Day Shift

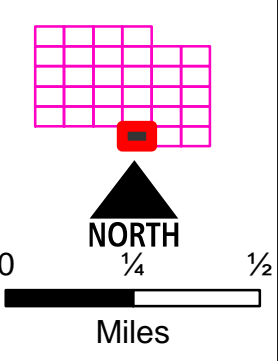
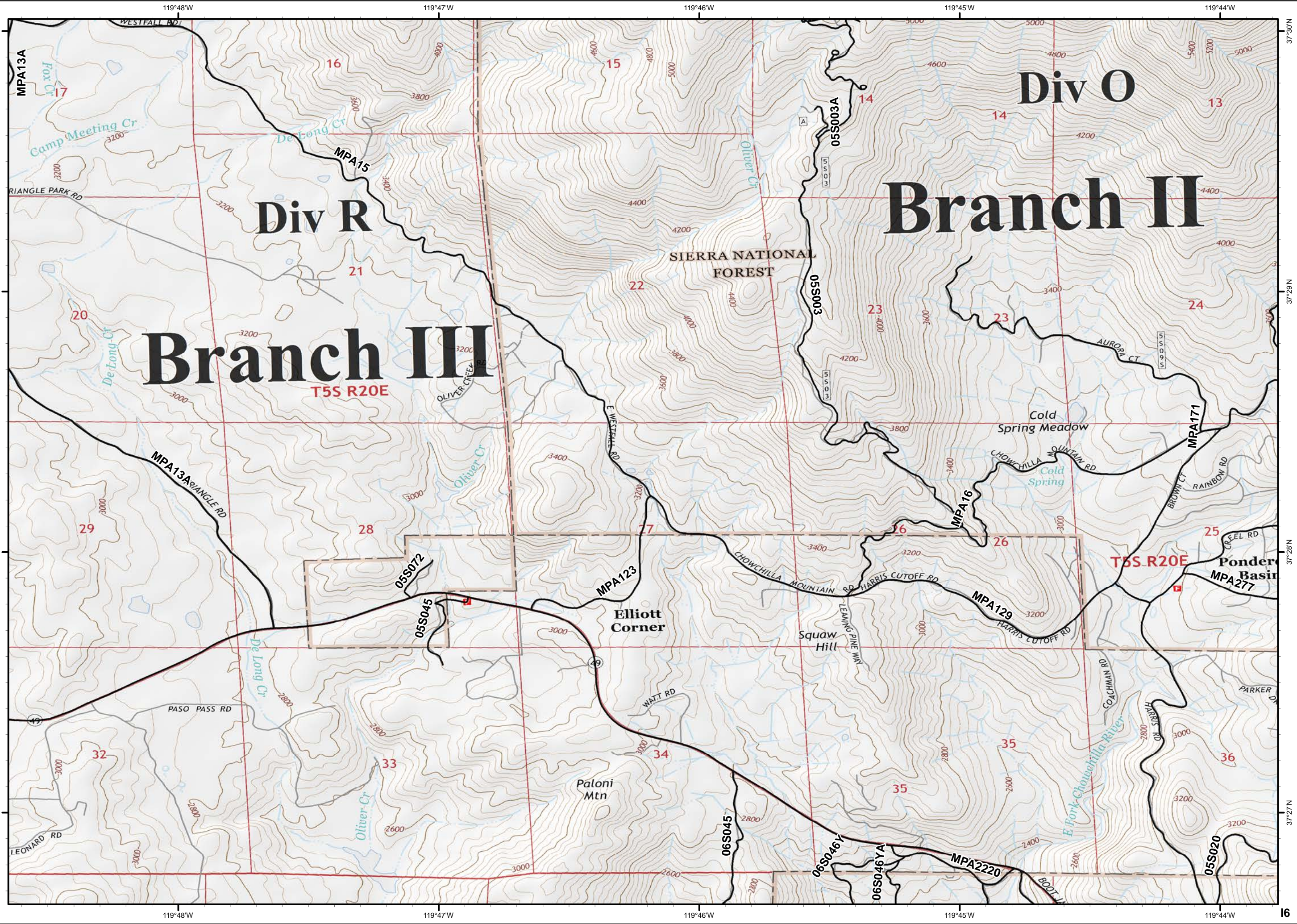
H8



Ferguson
CA-SNF-745

IAP Tiles
07/23/2018
Day Shift

16



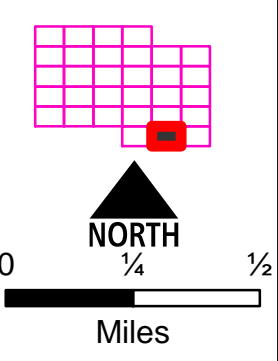
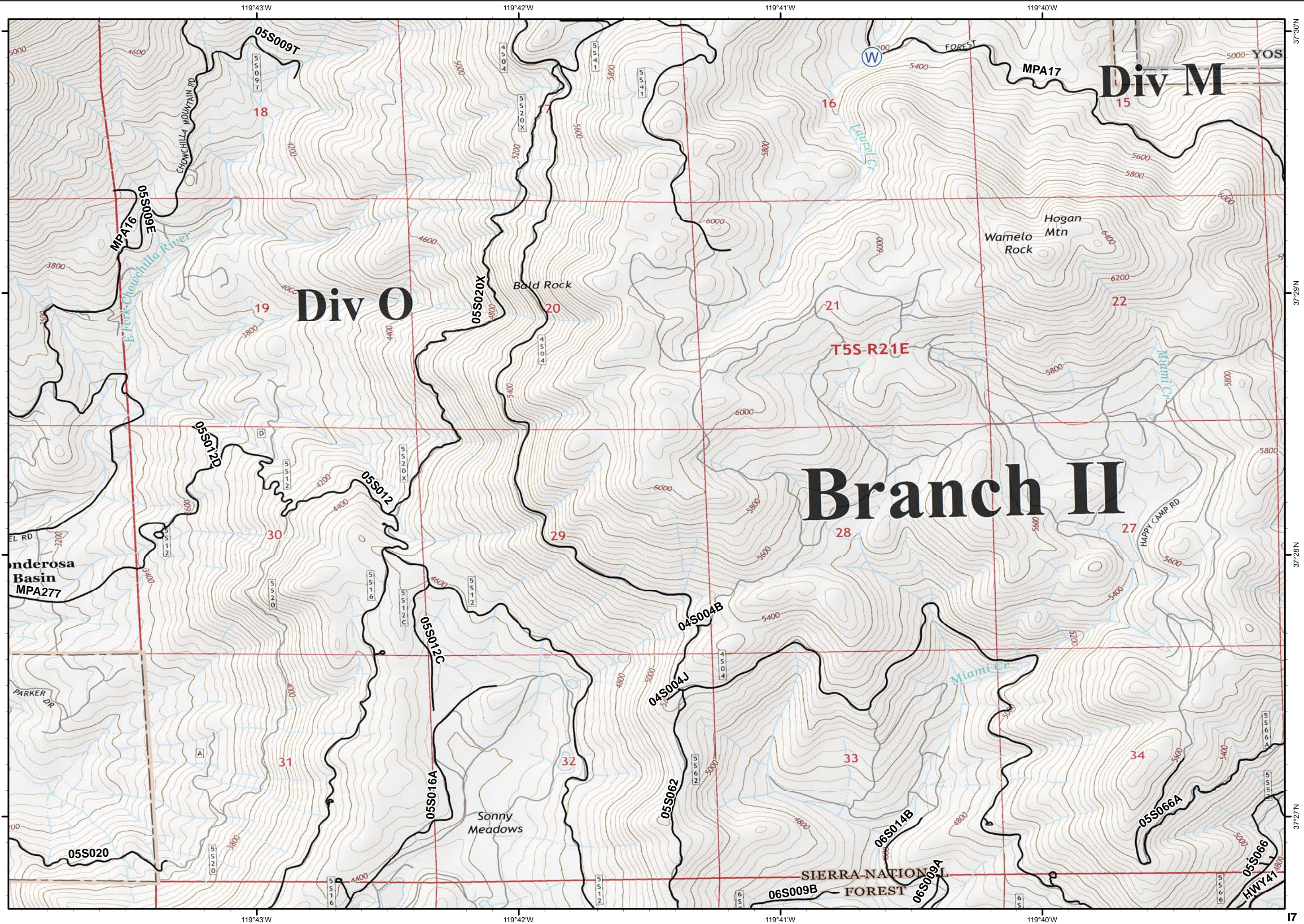
Ferguson
CA-SNF-745

IAP Tiles
07/23/2018
Day Shift

17



Water Source



37°30'N
37°29'N
37°28'N
37°27'N
17

Ferguson
CA-SNF-745

IAP Tiles
07/23/2018
Day Shift

18



● Drop Point

