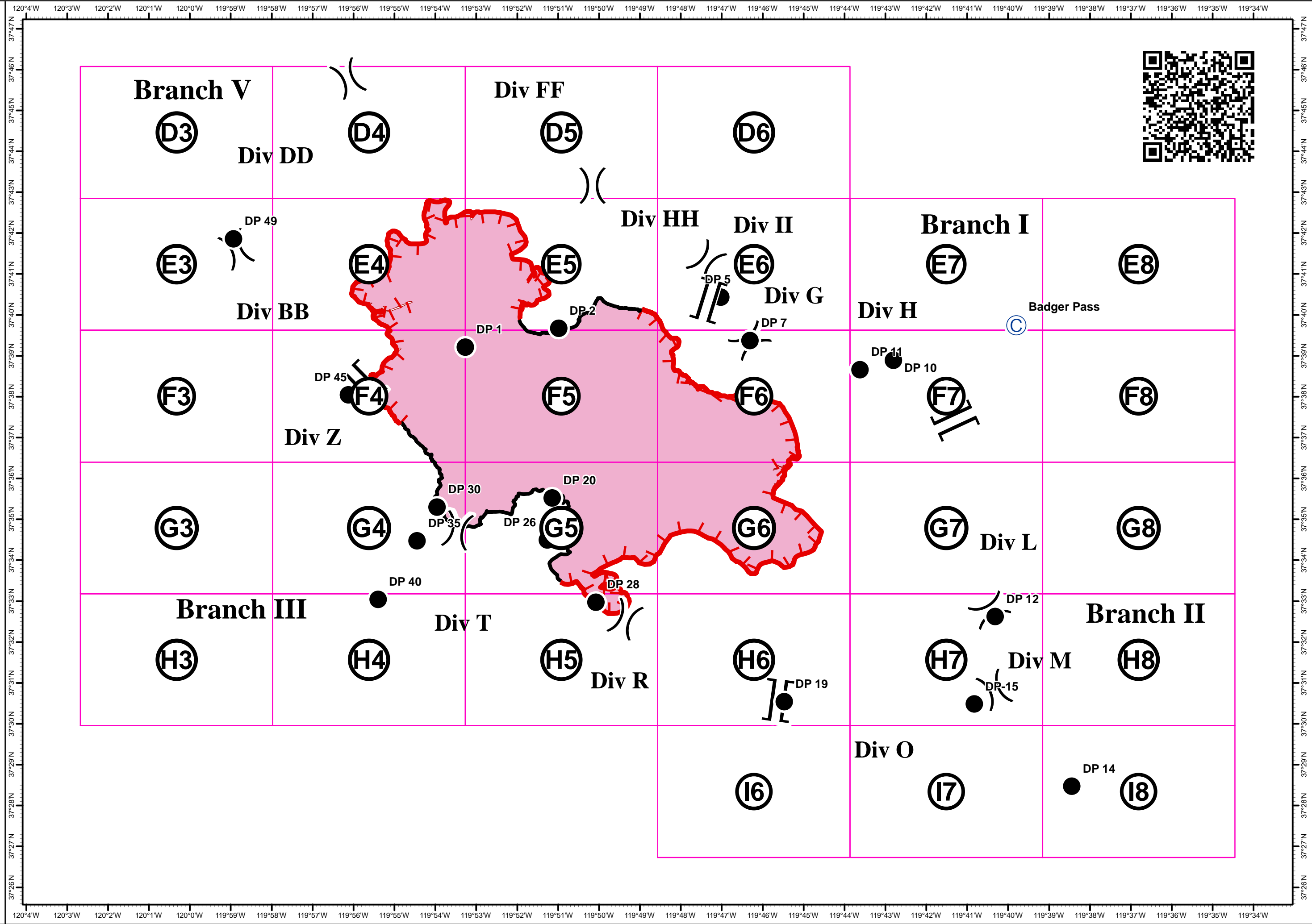
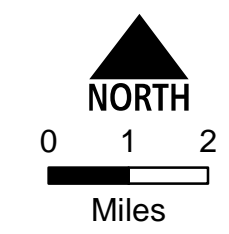


Ferguson
CA-SNF-745

IAP Index
07/24/2018
Day Shift



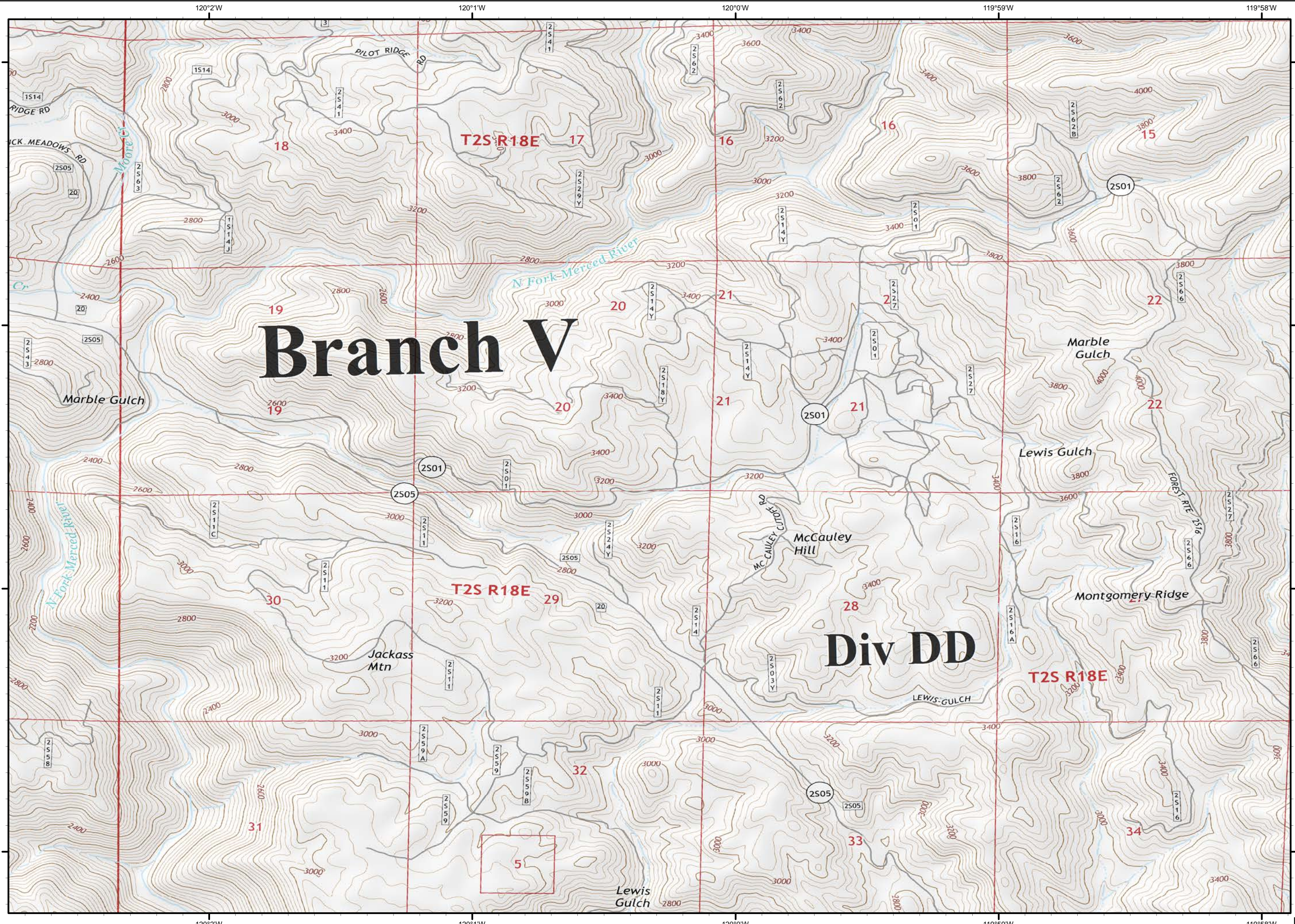
- Camp
- Drop Point
- Division Break
- Branch Break
- Uncontrolled Fire Edge
- Completed Line



Ferguson
CA-SNF-745

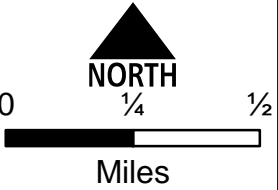
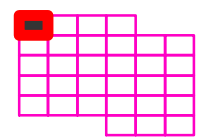
IAP Tiles
07/24/2018
Day Shift

D3



Branch V

Div DD

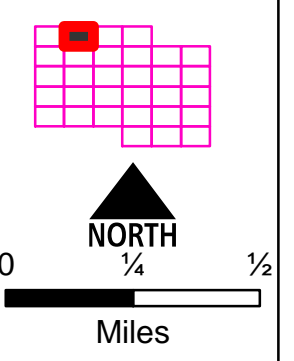
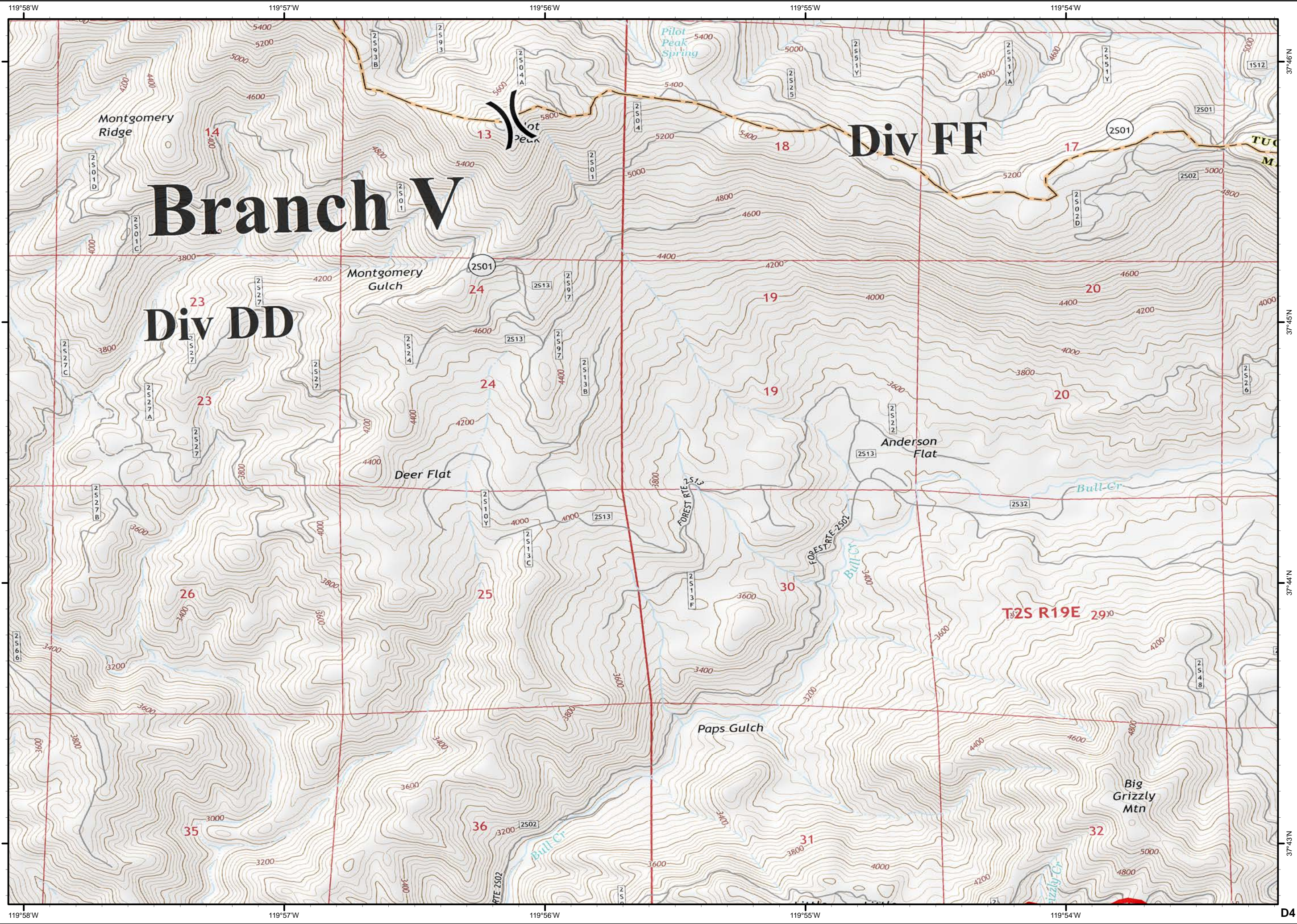


D3

Ferguson
CA-SNF-745

IAP Tiles
07/24/2018
Day Shift

D4



D4

Ferguson
CA-SNF-745

IAP Tiles
07/24/2018
Day Shift

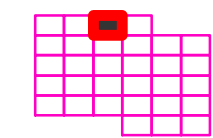
D5



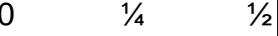
Helibase



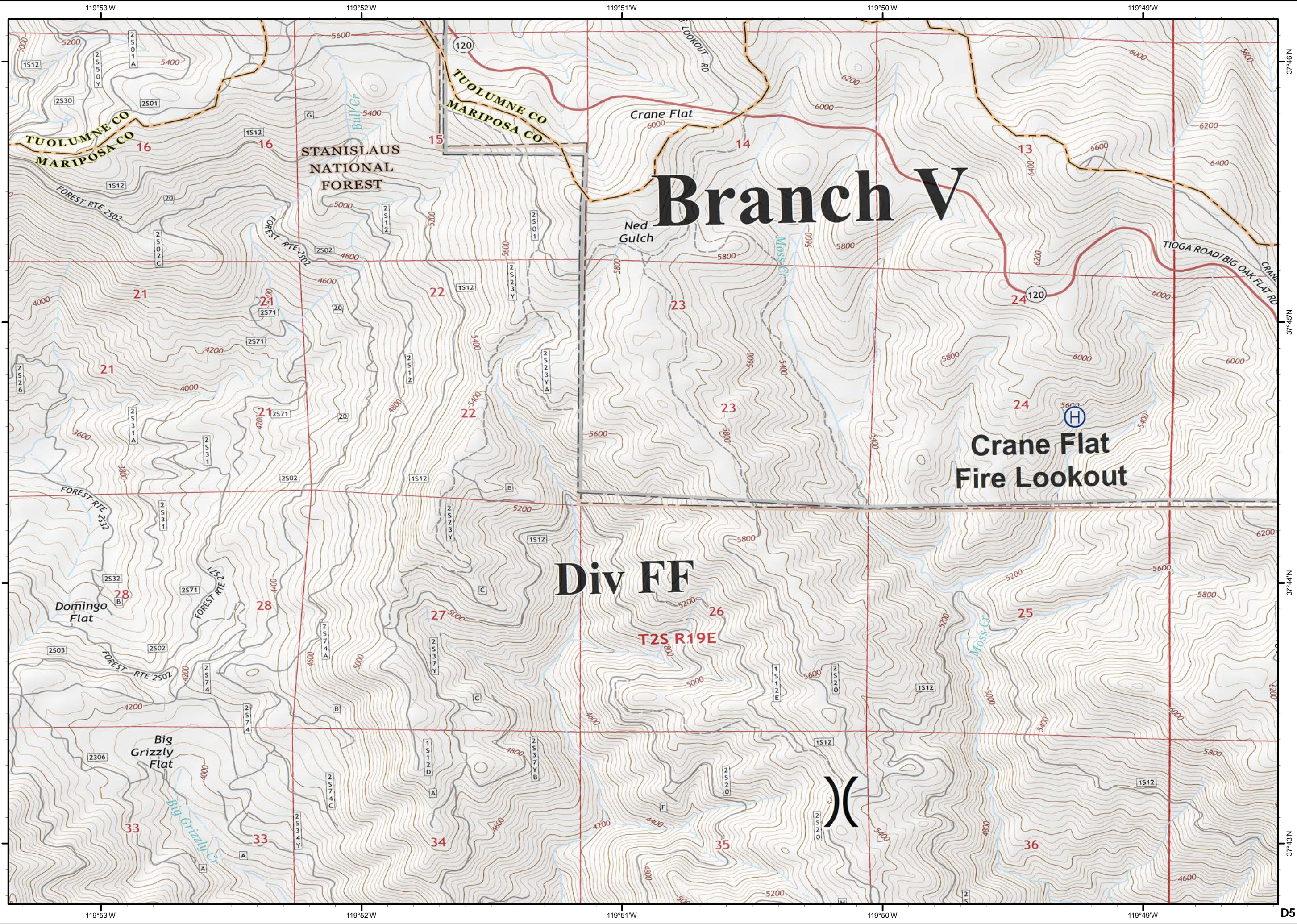
Division Break



NORTH



Miles

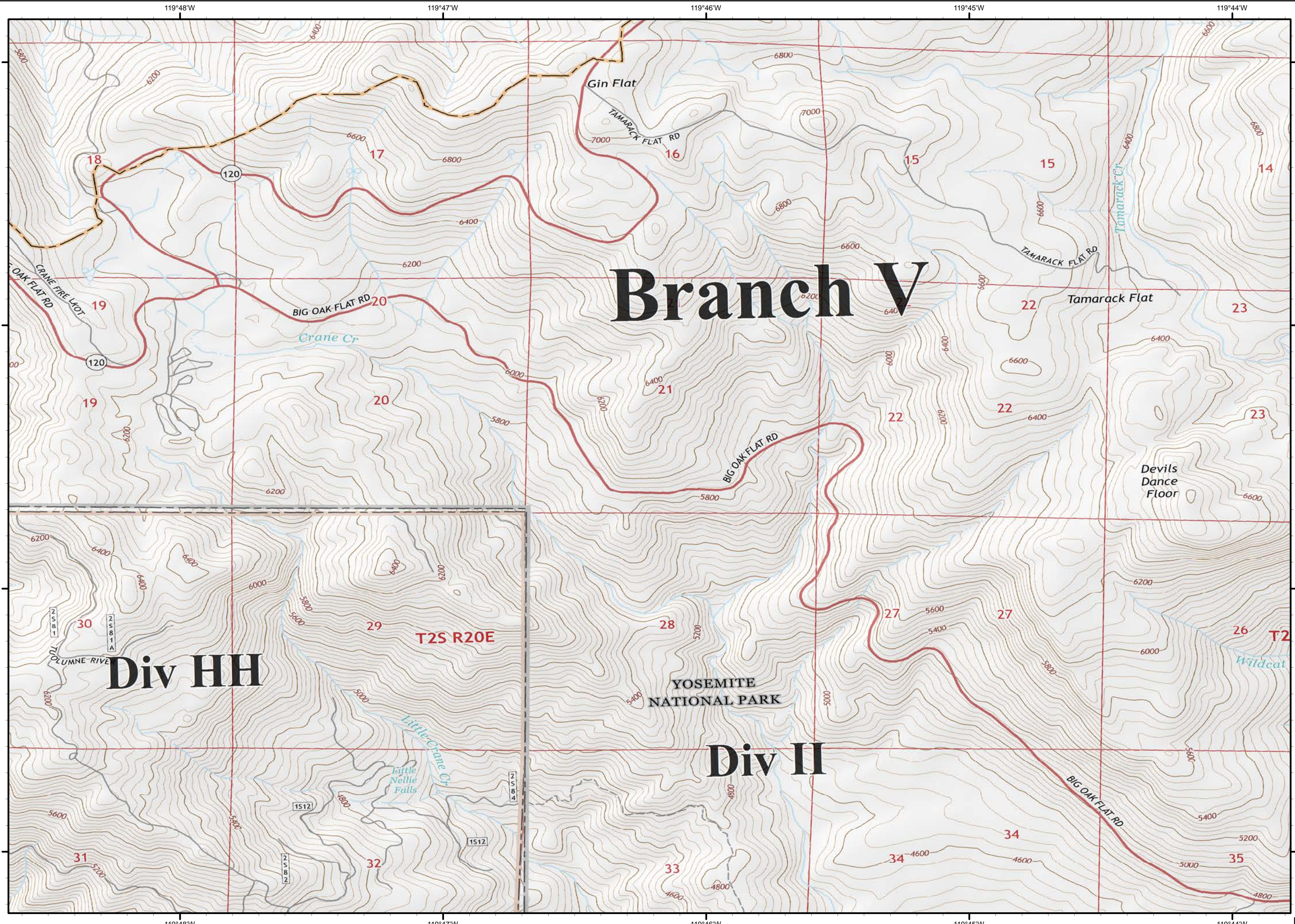


D5

Ferguson
CA-SNF-745

IAP Tiles
07/24/2018
Day Shift

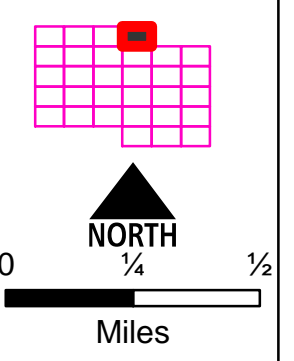
D6



Branch V

Div HH

Div II

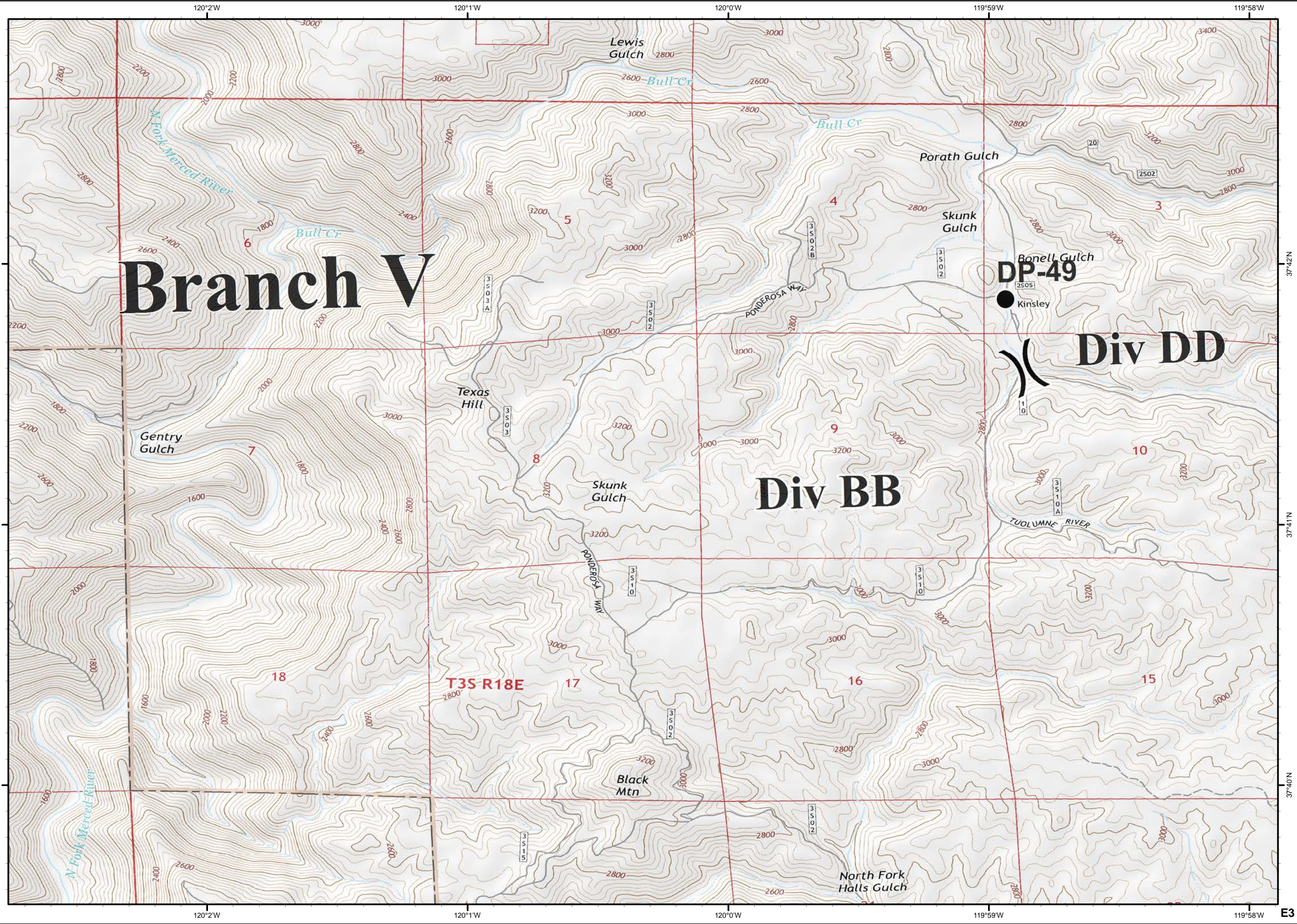
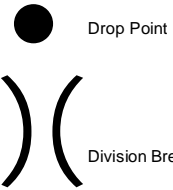


D6

Ferguson
CA-SNF-745

IAP Tiles
07/24/2018
Day Shift

E3



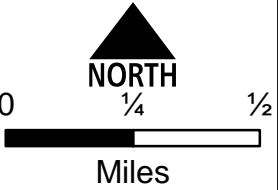
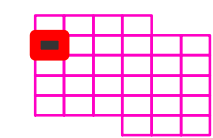
Branch V

Div BB

Div DD

DP-49
Kinsley

T3S R18E



37°42'N
37°41'N
37°40'N
E3

Ferguson
CA-SNF-745

IAP Tiles
07/24/2018
Day Shift

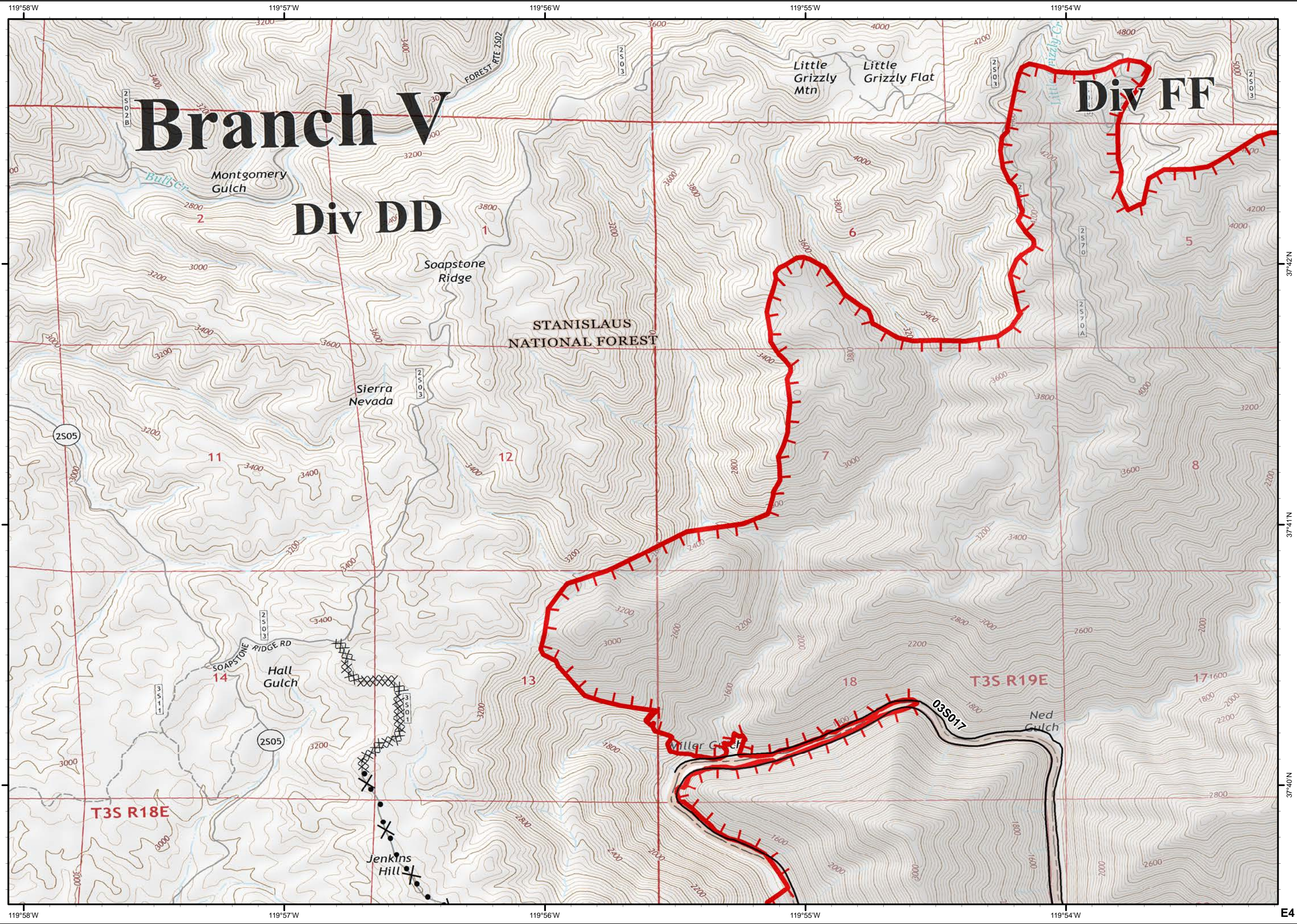
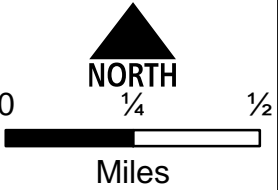
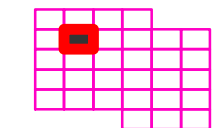
E4



Uncontrolled Fire Edge

Completed Dozer Line

Proposed Dozer Line



37°42'N

37°41'N

37°40'N

E4

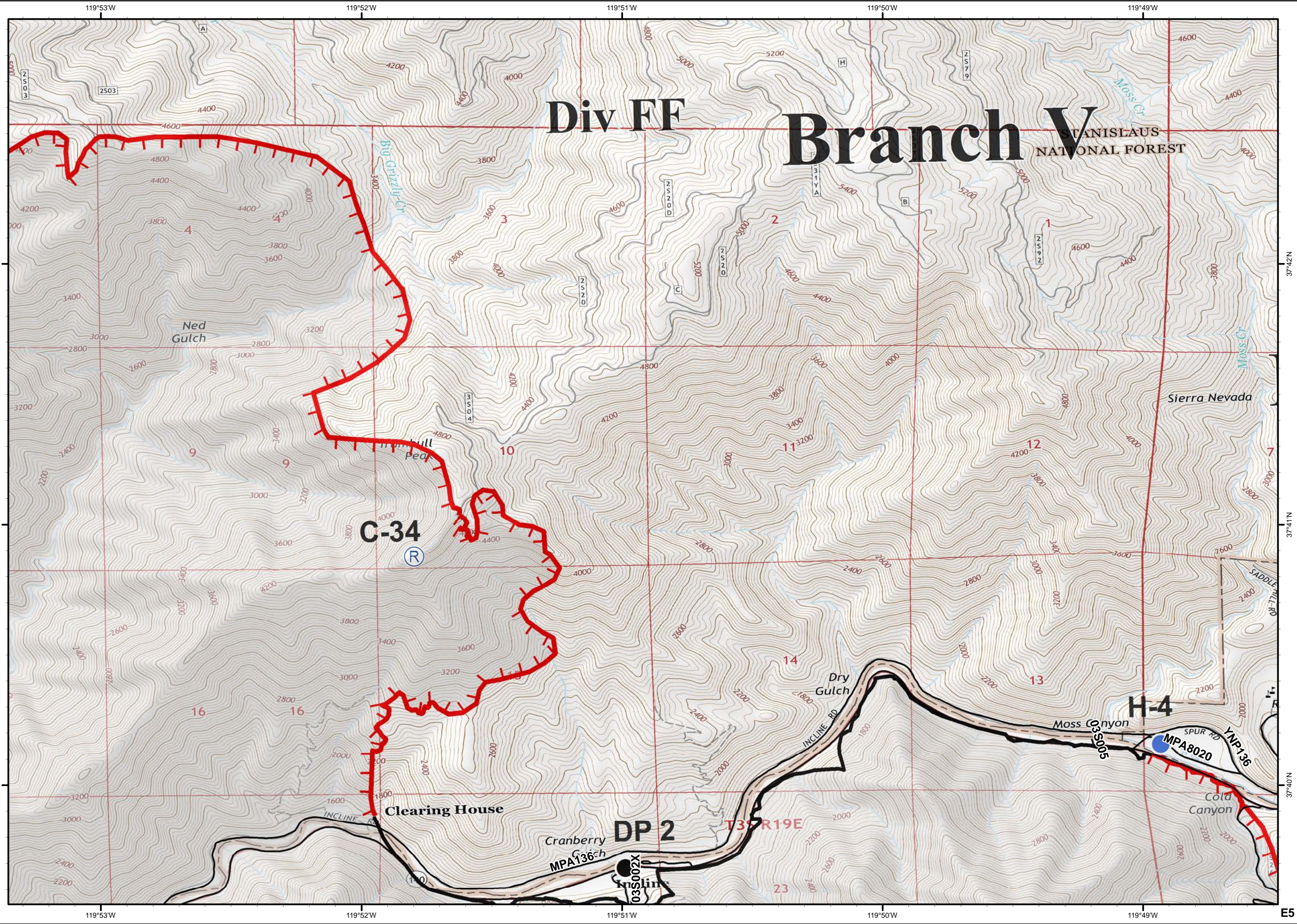
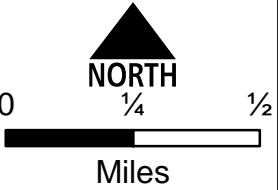
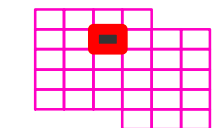
Ferguson
CA-SNF-745

IAP Tiles
07/24/2018
Day Shift

E5



- Drop Point
- Helispot
- Ⓡ Repeater
- └─ Uncontrolled Fire Edge
- Completed Line



Div FF Branch V

C-34 Ⓡ

DP 2

H-4

MPA8020

E5

Ferguson
CA-SNF-745

IAP Tiles
07/24/2018
Day Shift

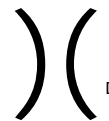
E6



Dip Site



Drop Point



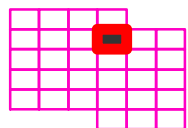
Division Break



Branch Break

Uncontrolled Fire Edge

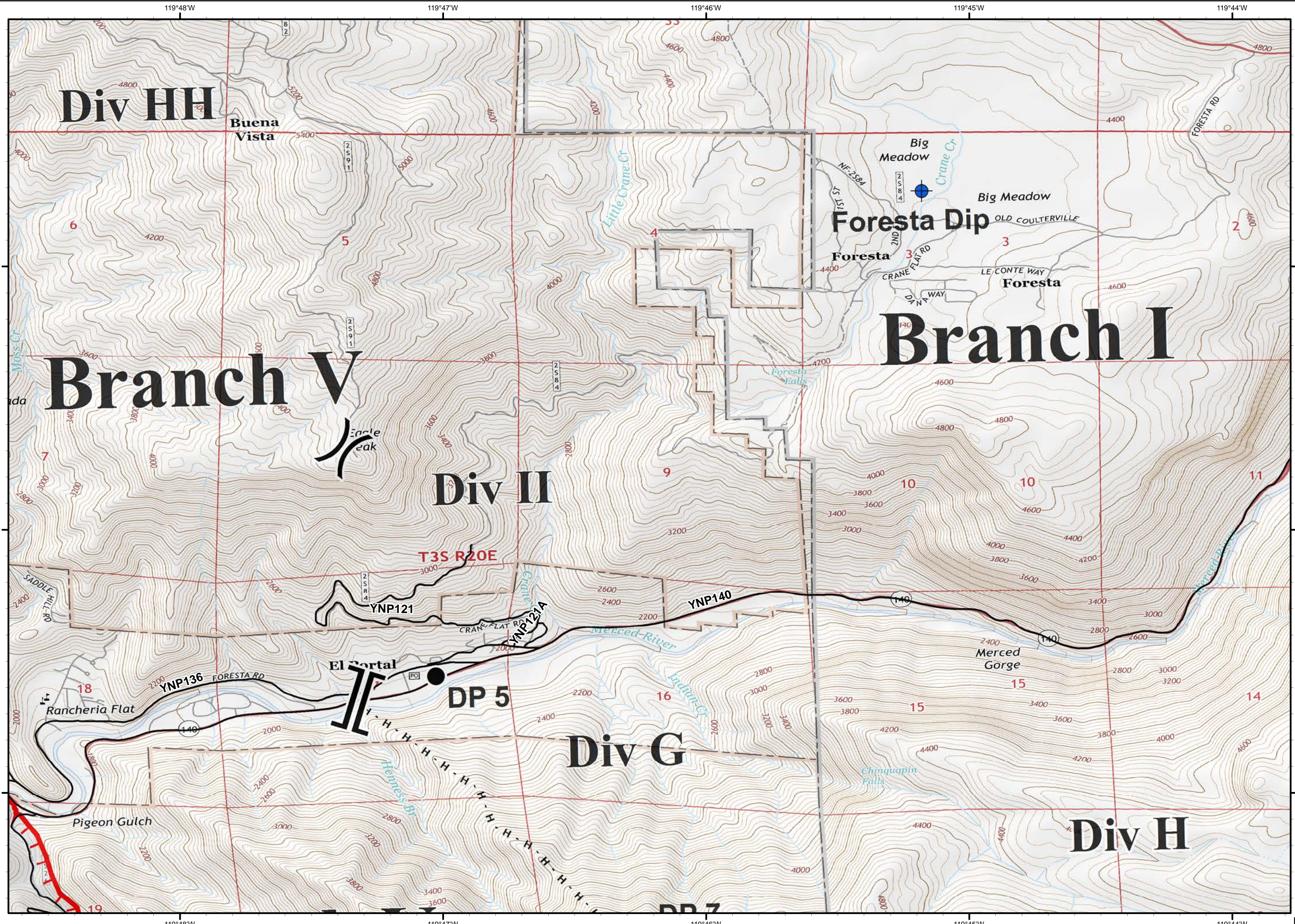
H - H Completed Hand Line



NORTH

0 1/4 1/2

Miles



37°42'N

37°41'N

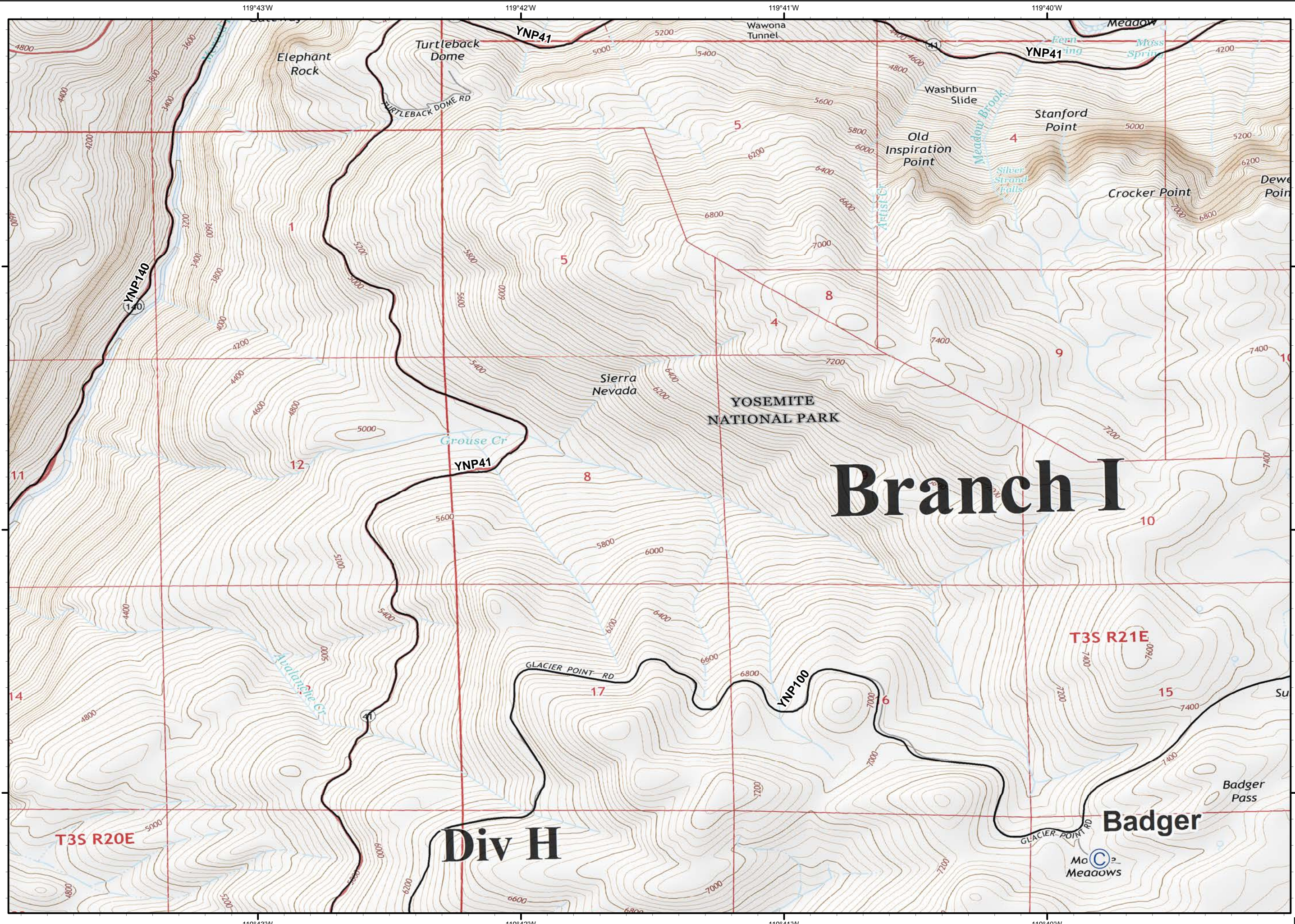
37°40'N

E6

Ferguson
CA-SNF-745

IAP Tiles
07/24/2018
Day Shift

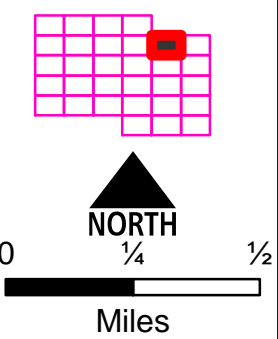
E7



Branch I

Div H

Badger

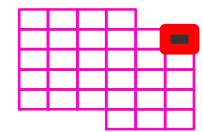
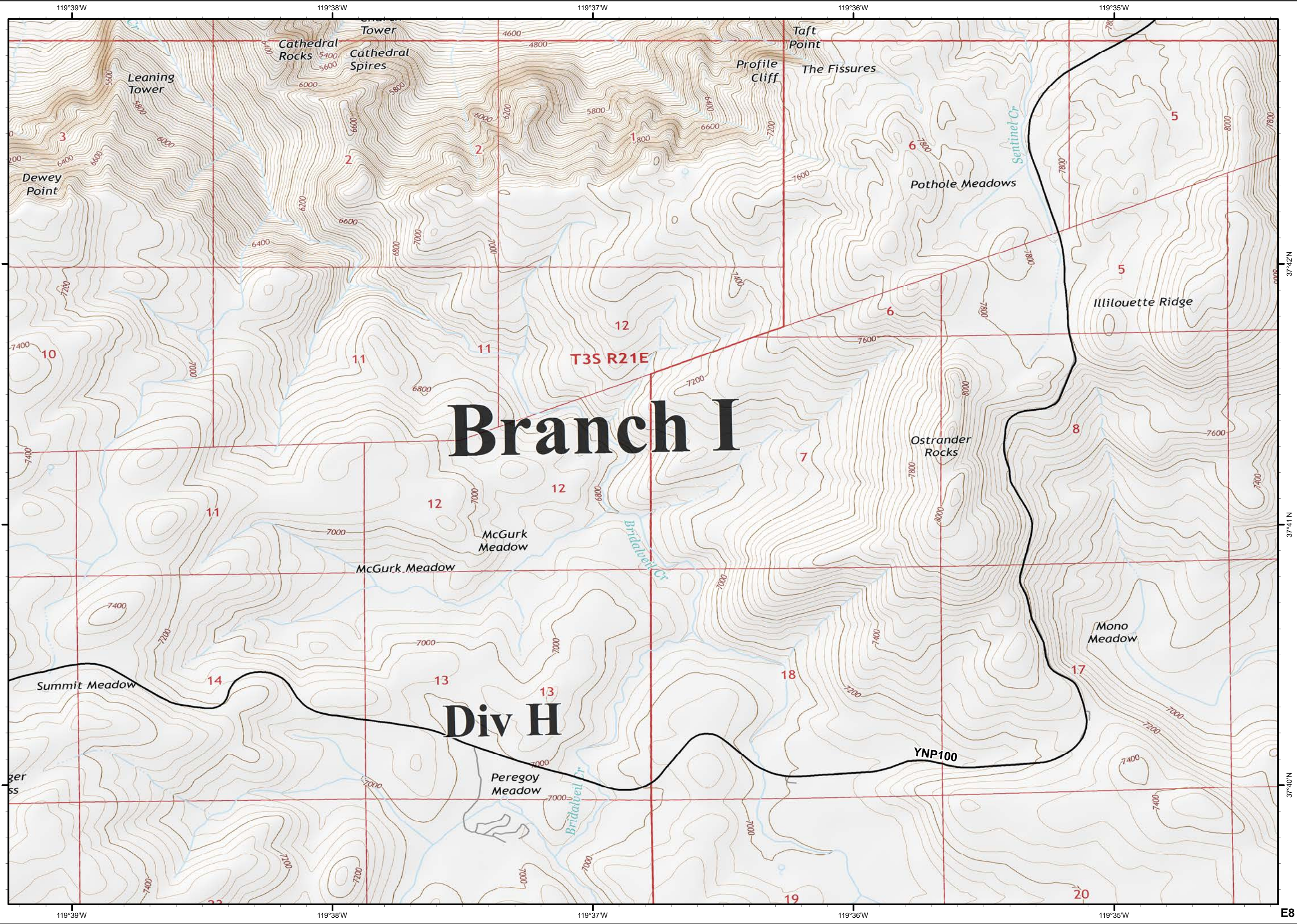


E7

Ferguson
CA-SNF-745

IAP Tiles
07/24/2018
Day Shift

E8



NORTH

0 1/4 1/2

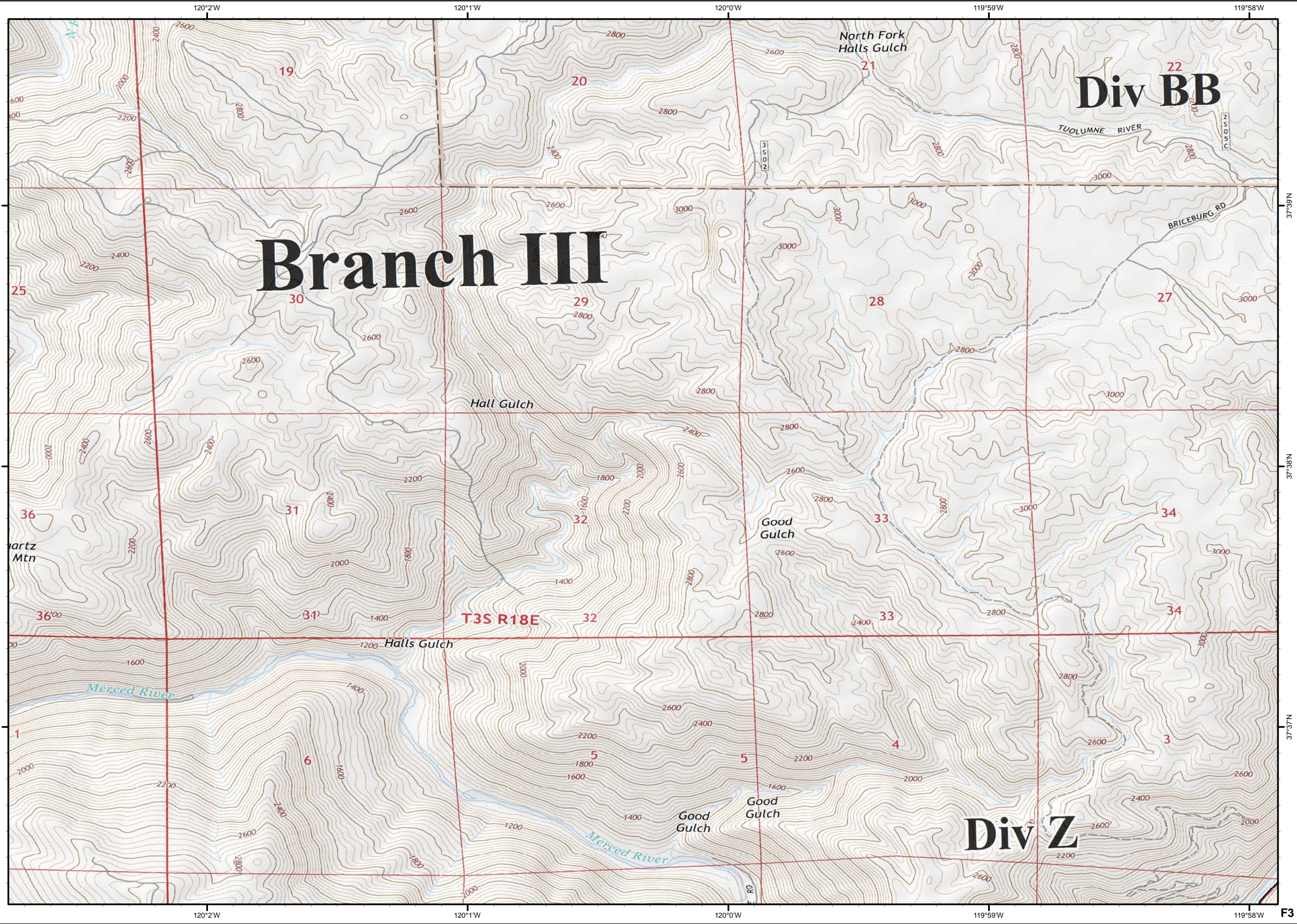
Miles

E8

Ferguson
CA-SNF-745

IAP Tiles
07/24/2018
Day Shift

F3

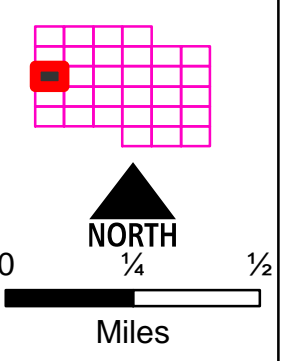


Branch III

Div BB

Div Z

T3S R18E



F3

Ferguson
CA-SNF-745

IAP Tiles
07/24/2018
Day Shift

F4

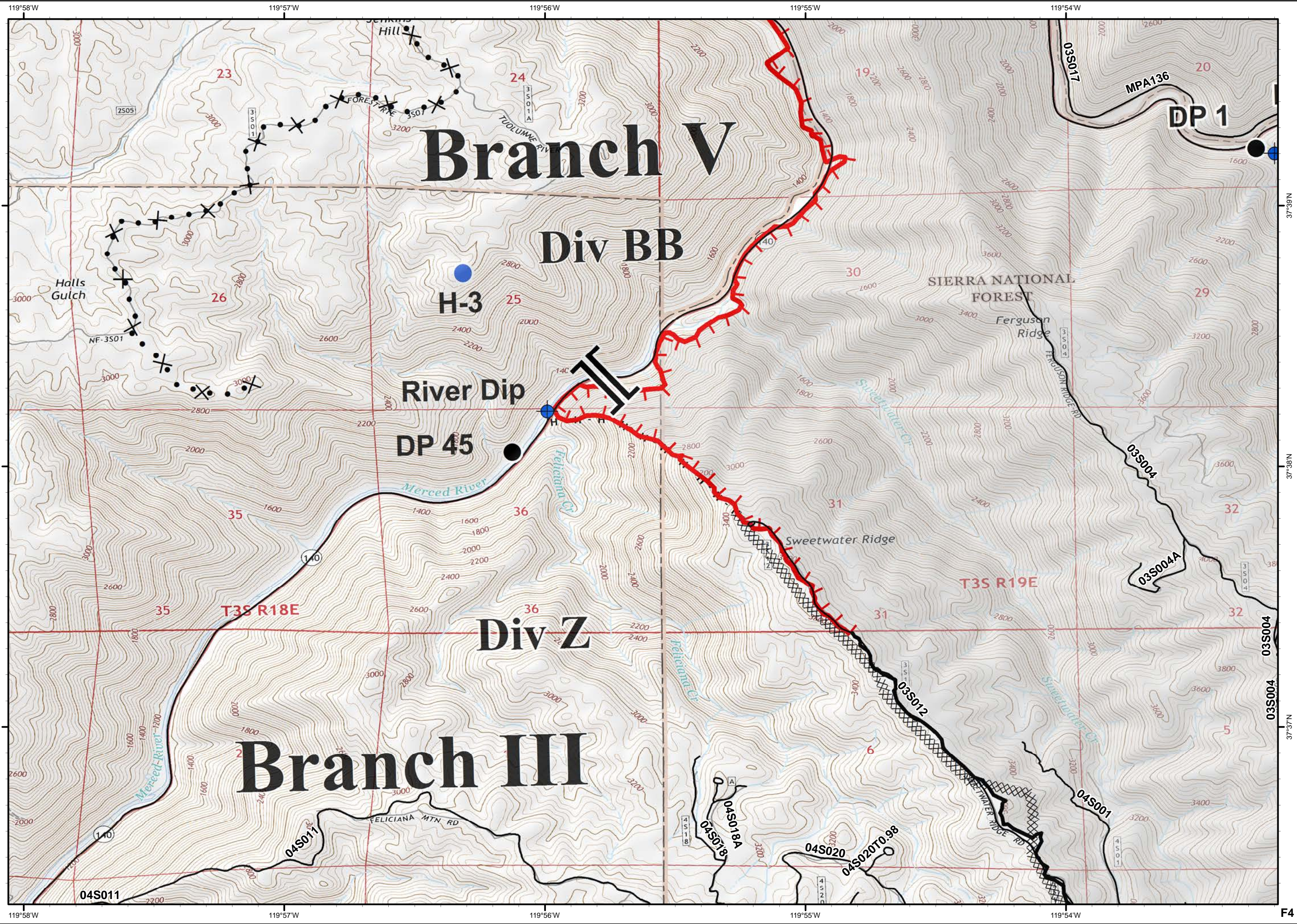


- Dip Site
- Drop Point
- Helispot
- Branch Break

- Uncontrolled Fire Edge
- Completed Line
- Completed Dozer Line
- H - H Completed Hand Line
- Proposed Dozer Line

NORTH

0 1/4 1/2 Miles



F4

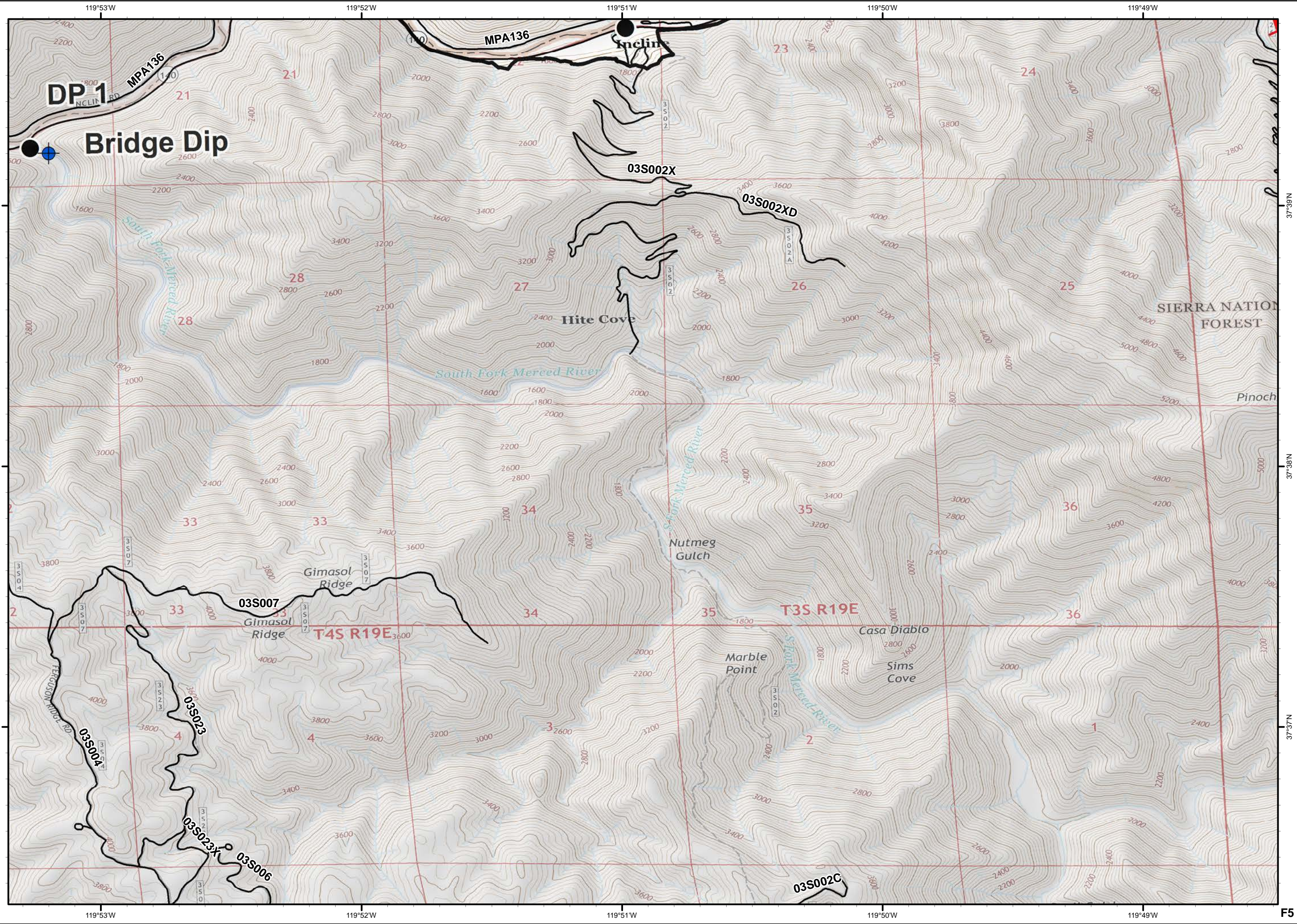
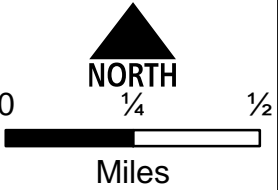
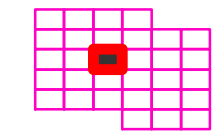
Ferguson CA-SNF-745

IAP Tiles
07/24/2018
Day Shift

F5



- Dip Site
- Drop Point
- Uncontrolled Fire Edge
- Completed Line



F5

Ferguson
CA-SNF-745

IAP Tiles
07/24/2018
Day Shift

F6



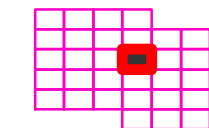
● Drop Point

) (Division Break

┌ Uncontrolled Fire Edge

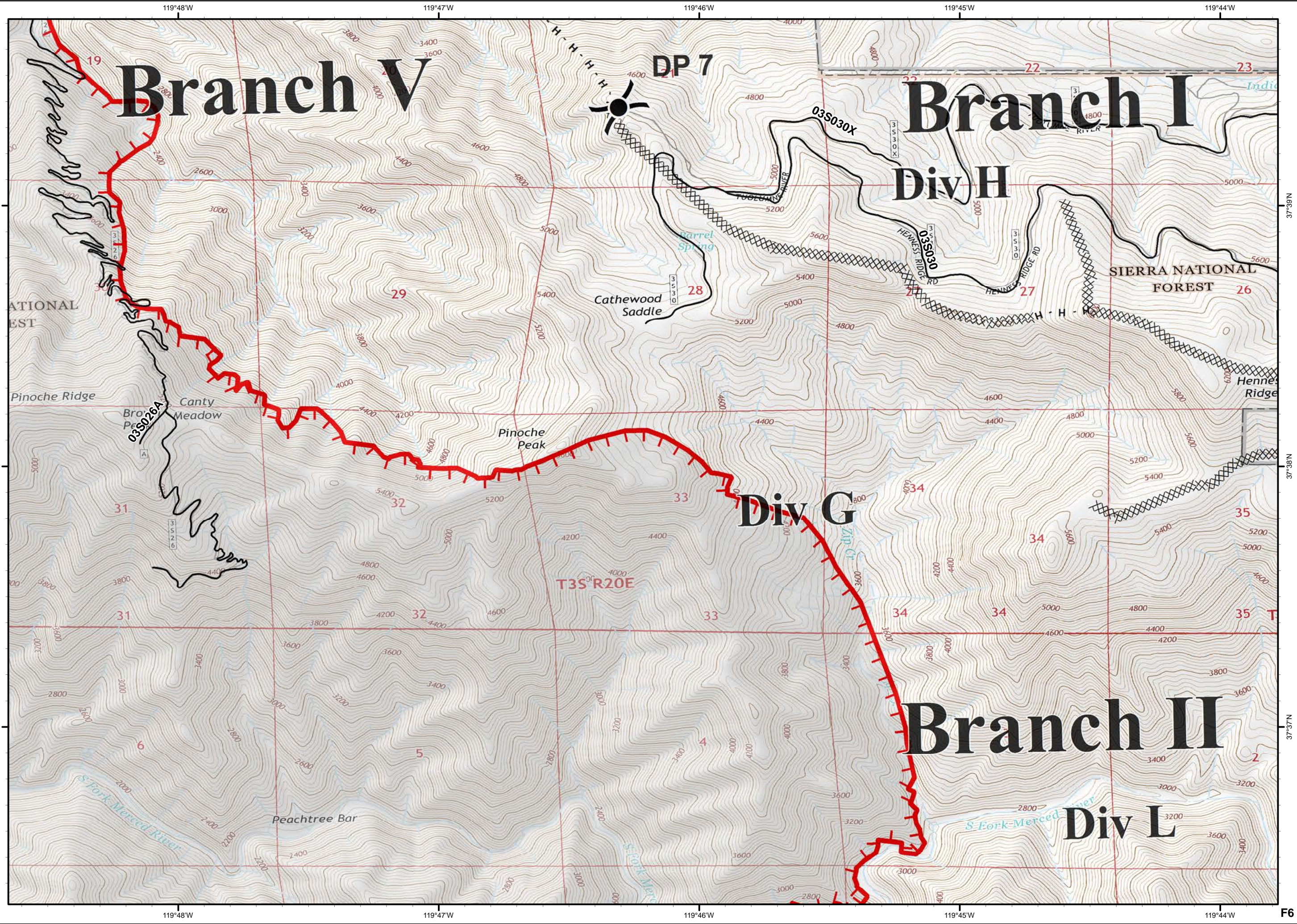
XXXX Completed Dozer Line

H - H Completed Hand Line



0 1/4 1/2

Miles



Ferguson
CA-SNF-745

IAP Tiles
07/24/2018
Day Shift

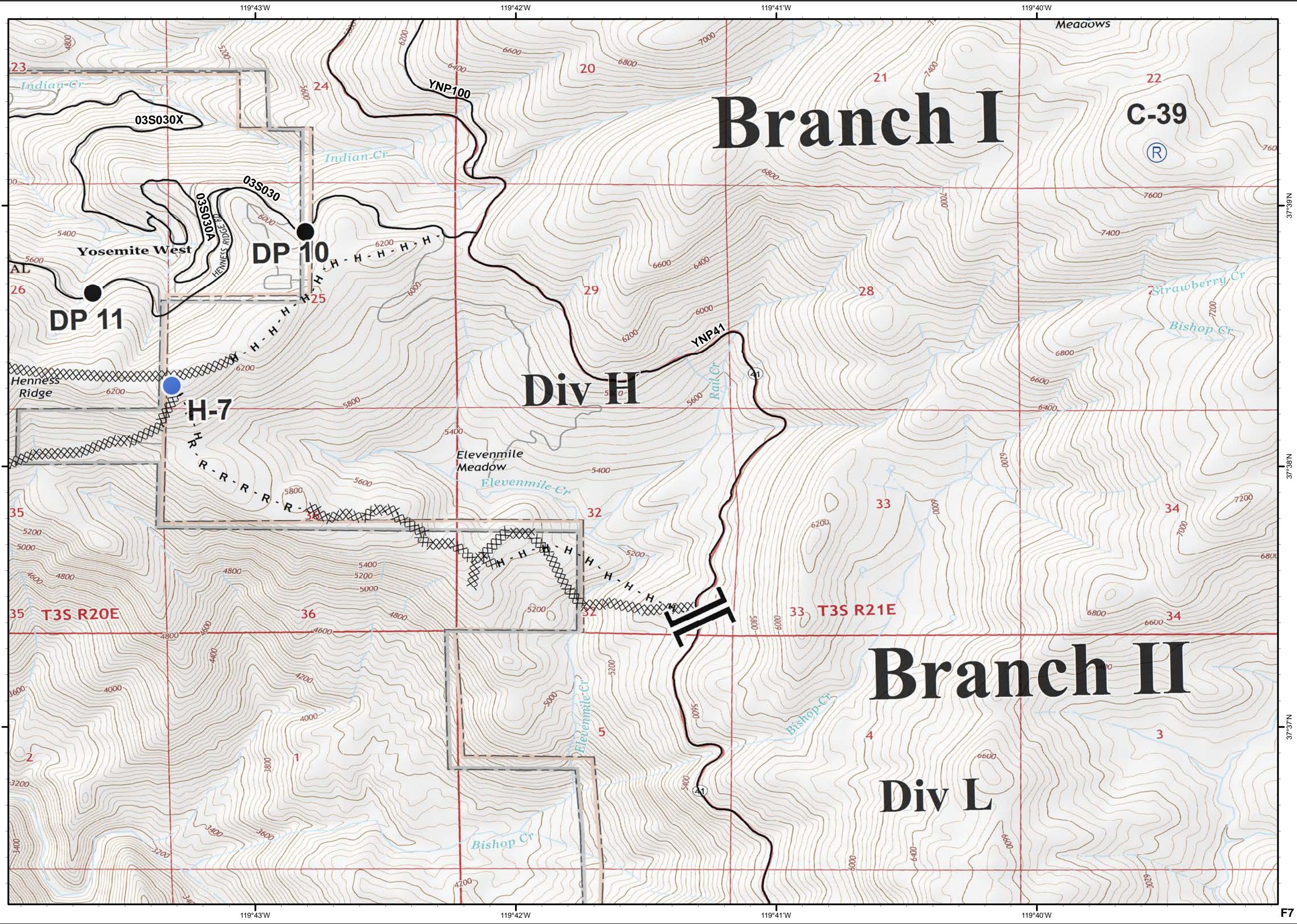
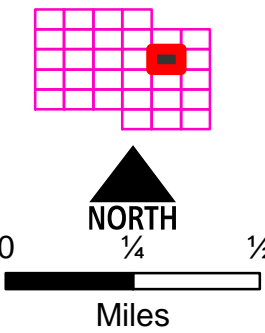
F7



- Camp
- Drop Point
- Helispot
- Repeater



- Completed Dozer Line
- H - H Completed Hand Line
- R - R Road as Completed Line



Branch I

C-39

Div H

Branch II

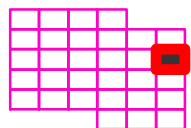
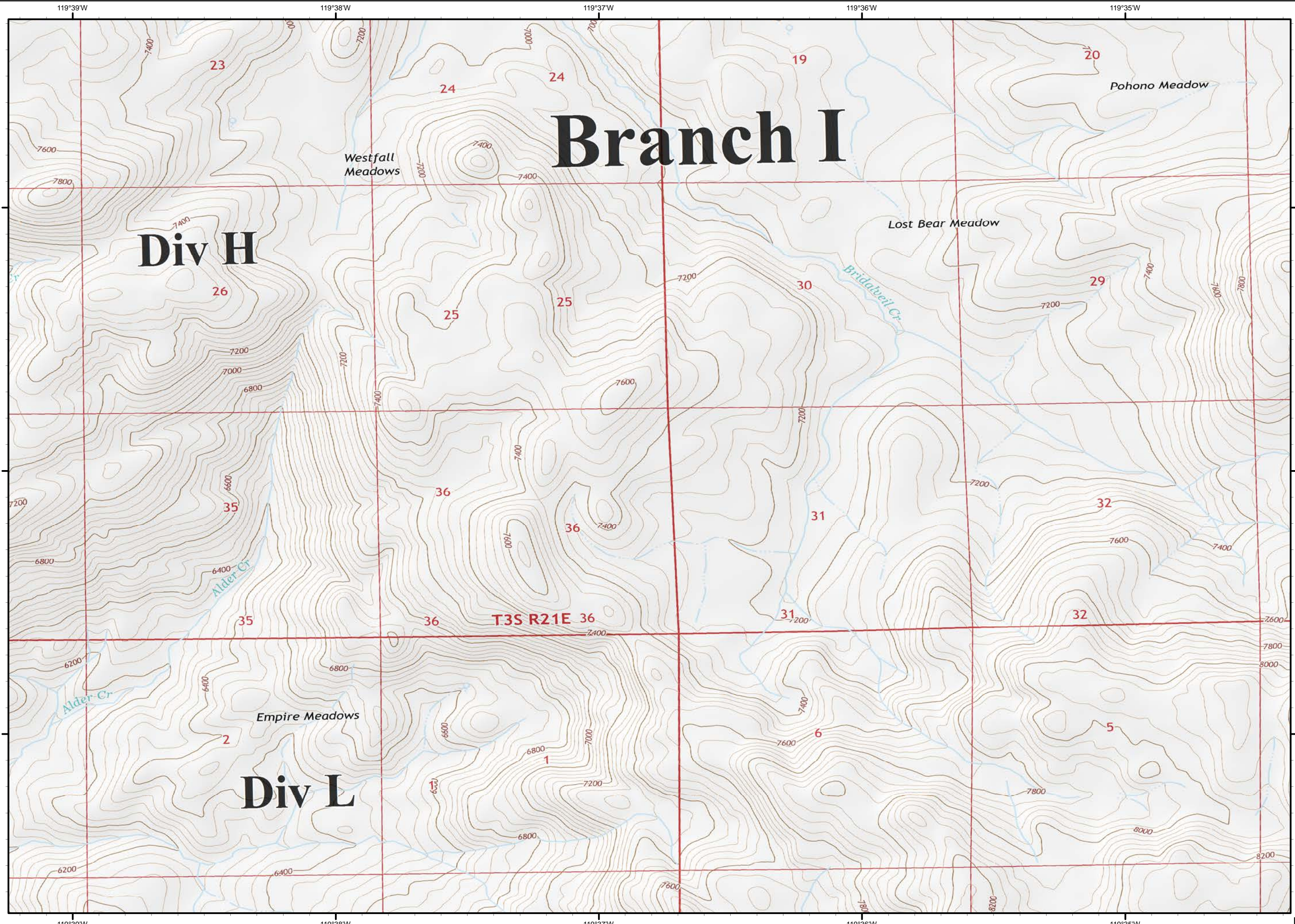
Div L

F7

Ferguson
CA-SNF-745

IAP Tiles
07/24/2018
Day Shift

F8

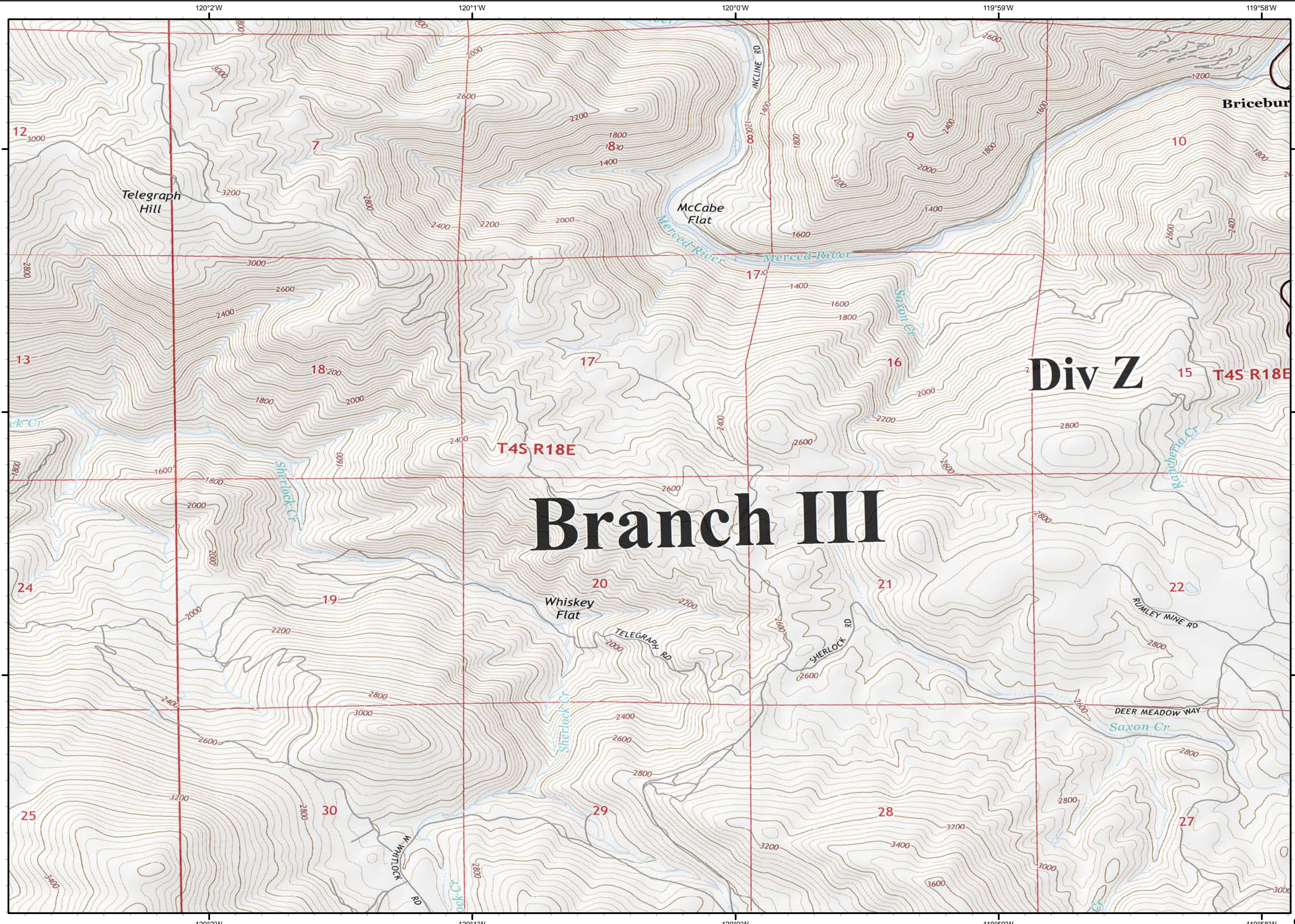


0 1/4 1/2
Miles

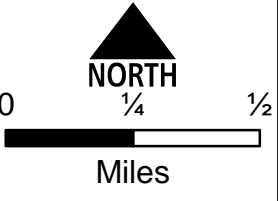
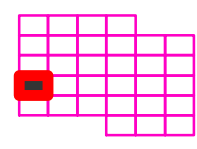
Ferguson
CA-SNF-745

IAP Tiles
07/24/2018
Day Shift

G3



Branch III



Ferguson
CA-SNF-745

IAP Tiles
07/24/2018
Day Shift

G4



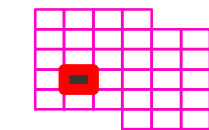
● Drop Point

) (Division Break

— Completed Line

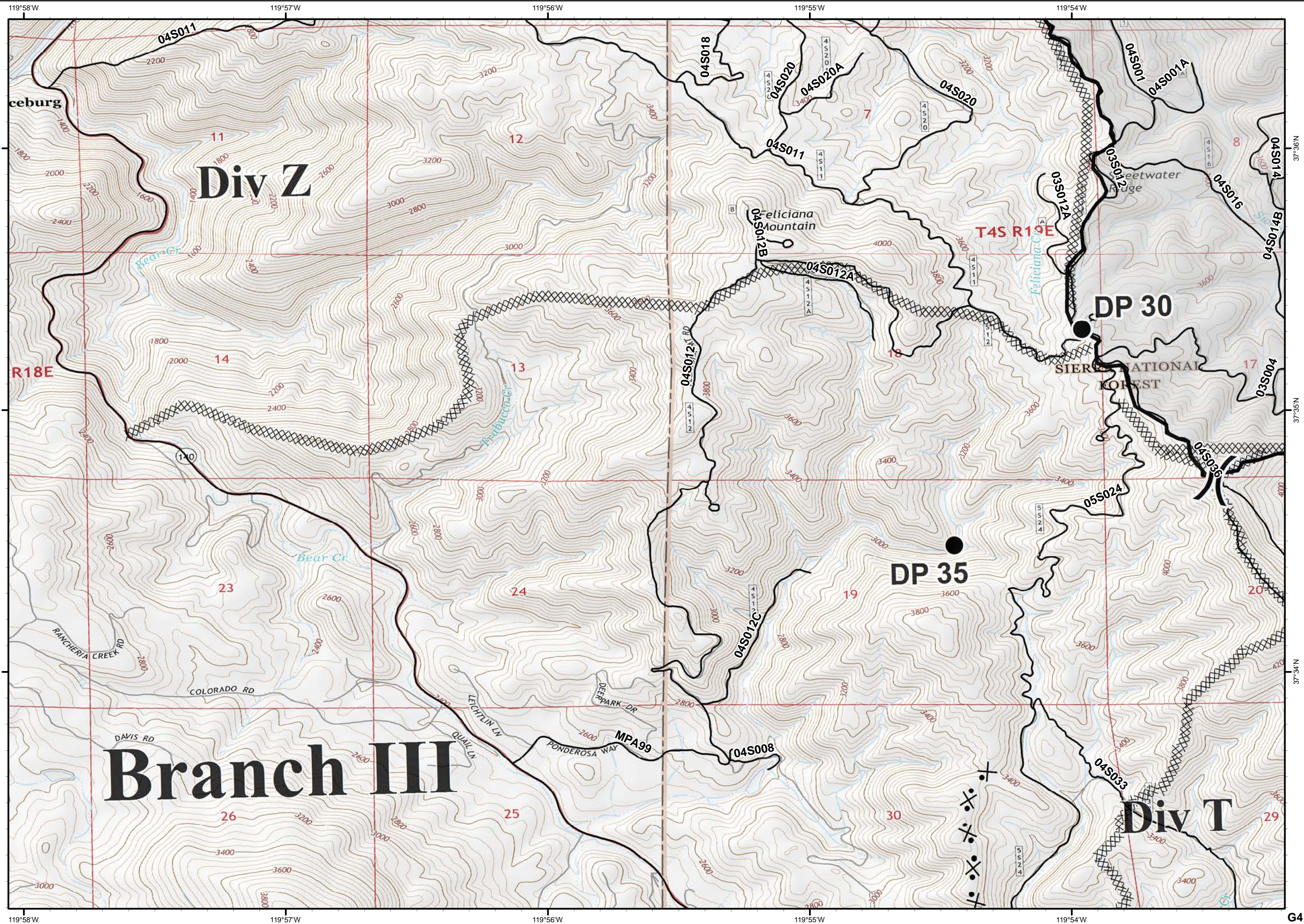
XXXX Completed Dozer Line

⊗ Proposed Dozer Line



0 1/4 1/2

Miles



Ferguson CA-SNF-745

IAP Tiles
07/24/2018
Day Shift

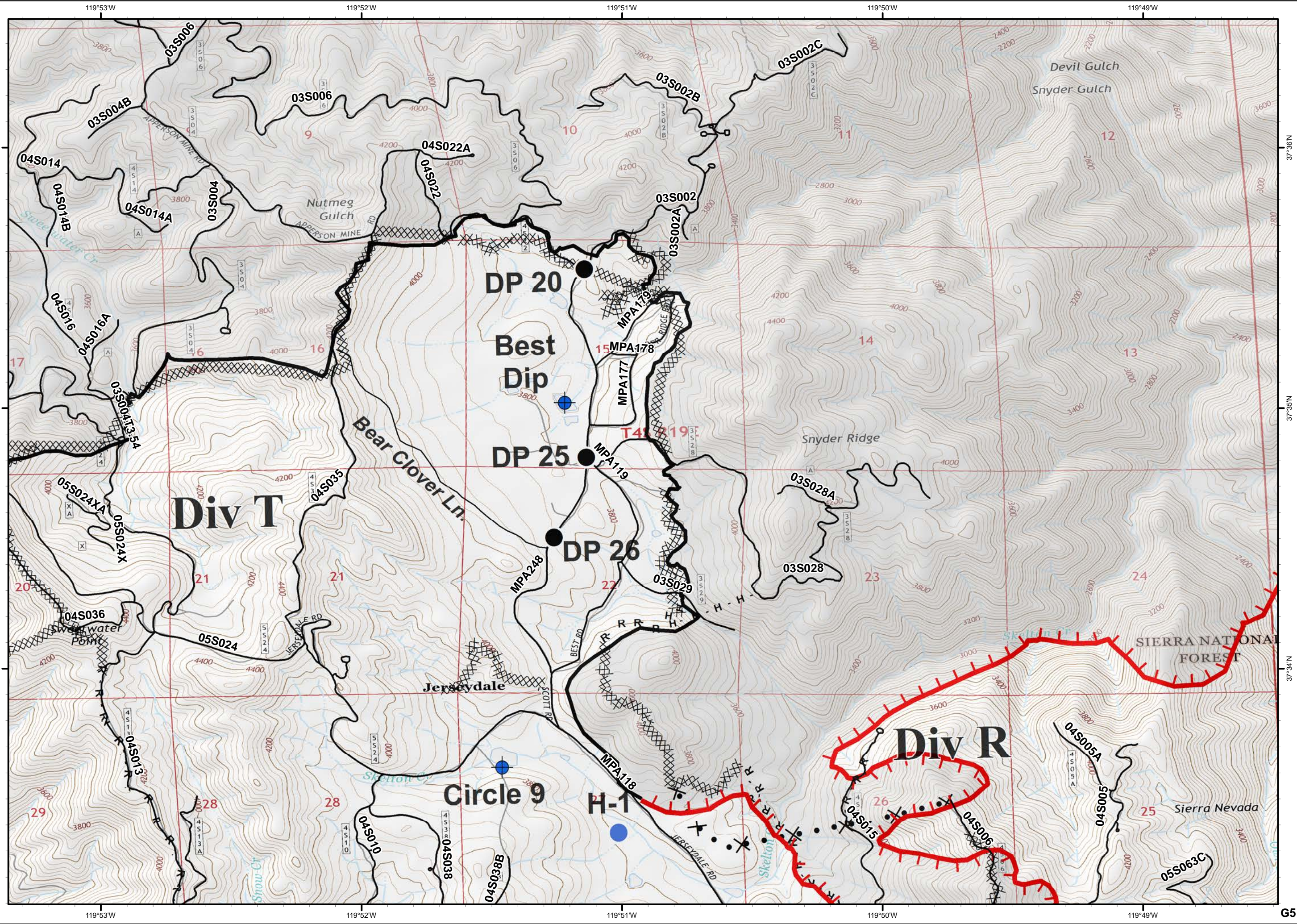
G5



- Dip Site
- Drop Point
- Helispot
- Uncontrolled Fire Edge
- Completed Line
- Completed Dozer Line
- H Completed Hand Line
- R Road as Completed Line
- Proposed Dozer Line

NORTH

0 1/4 1/2
Miles




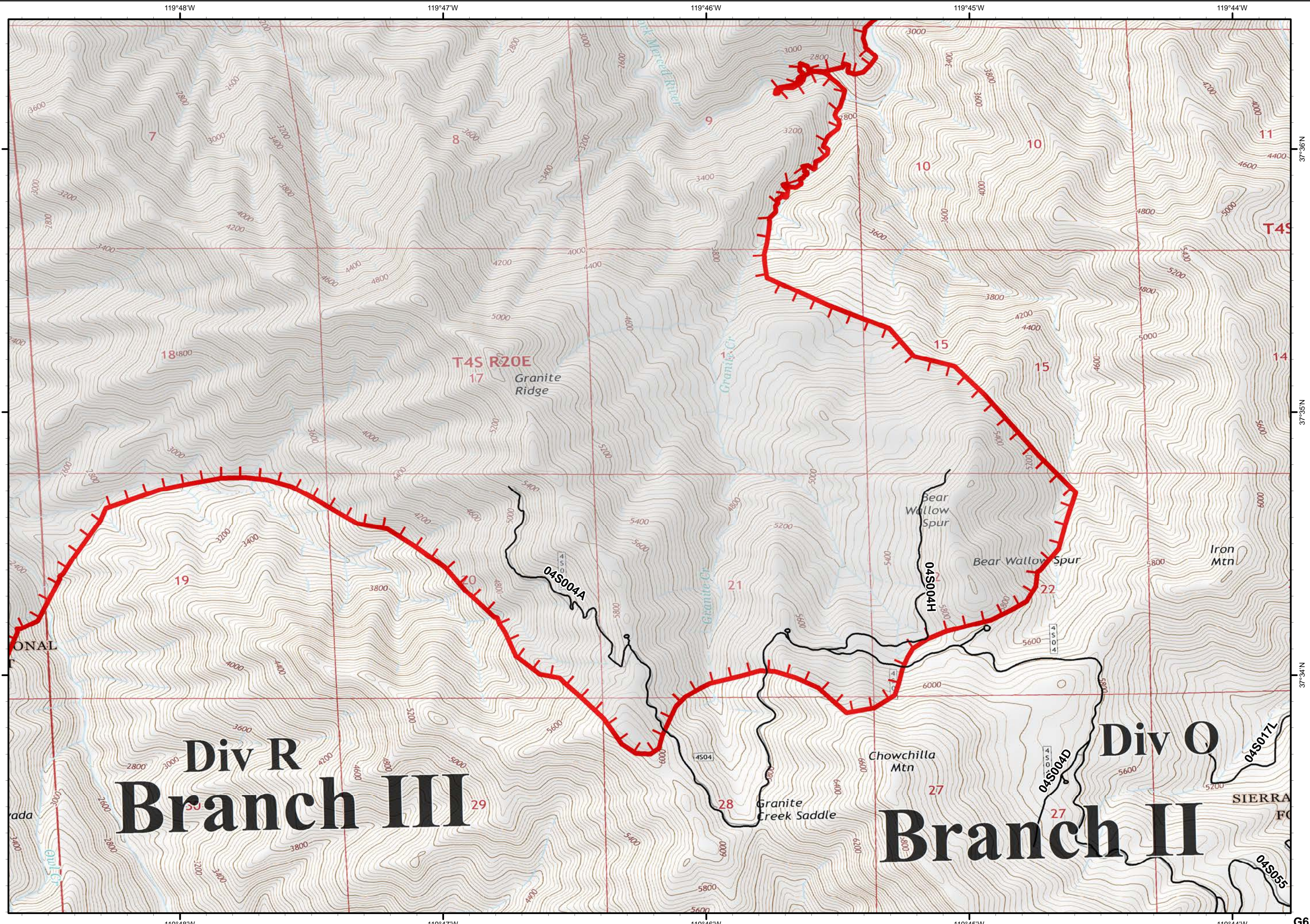
Ferguson
CA-SNF-745

IAP Tiles
07/24/2018
Day Shift

G6

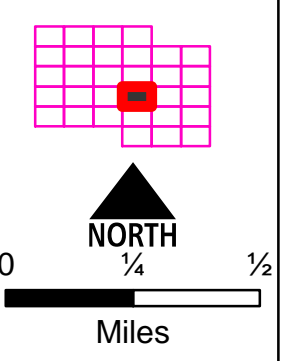


 Uncontrolled Fire Edge



Div R
Branch III

Div O
Branch II



Miles

G6

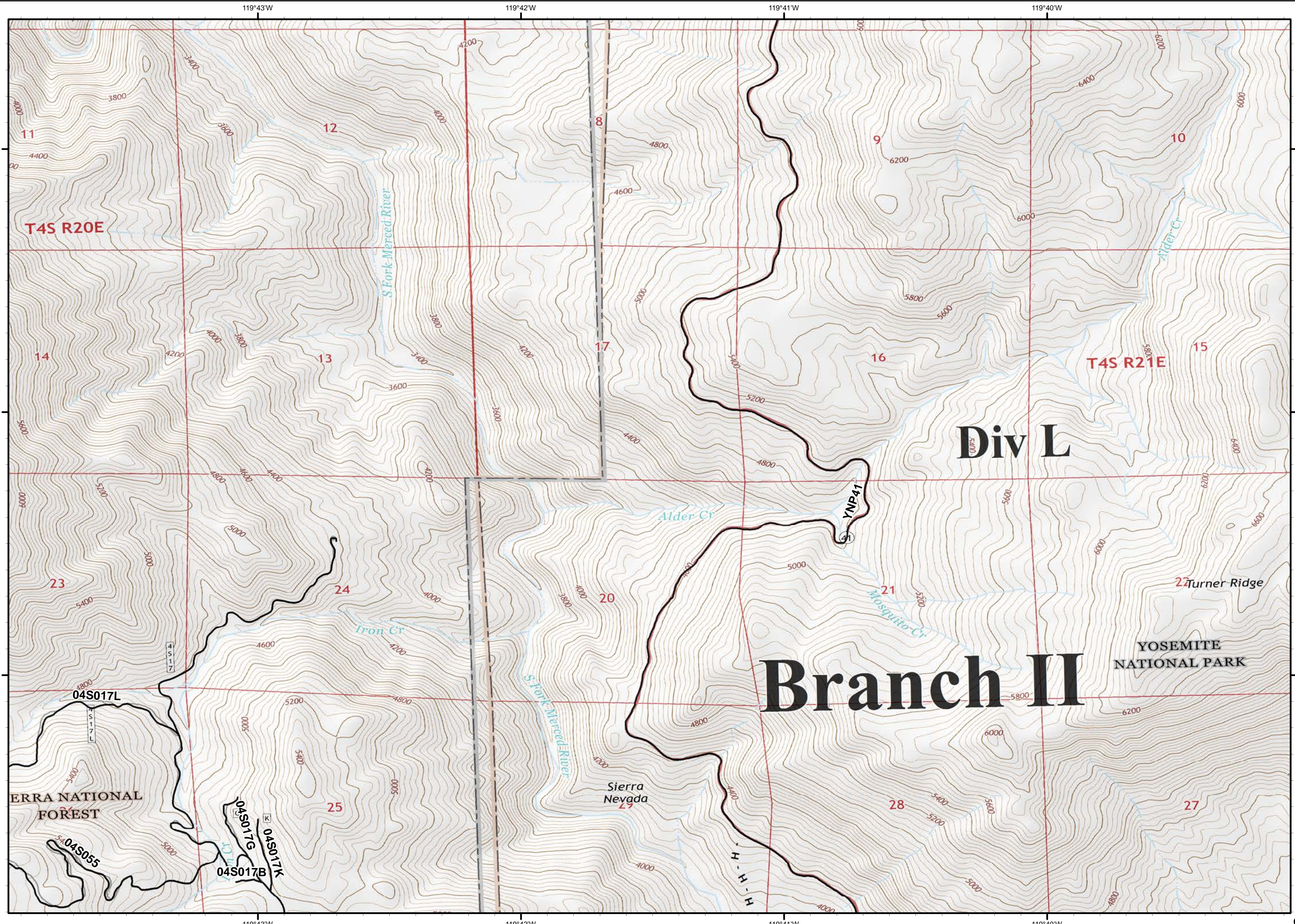
Ferguson
CA-SNF-745

IAP Tiles
07/24/2018
Day Shift

G7



H - H Completed Hand Line



Div L

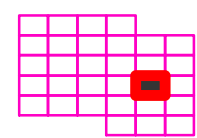
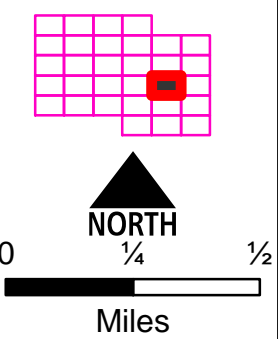
Branch II

YOSEMITE NATIONAL PARK

Sierra Nevada National Forest

Sierra Nevada

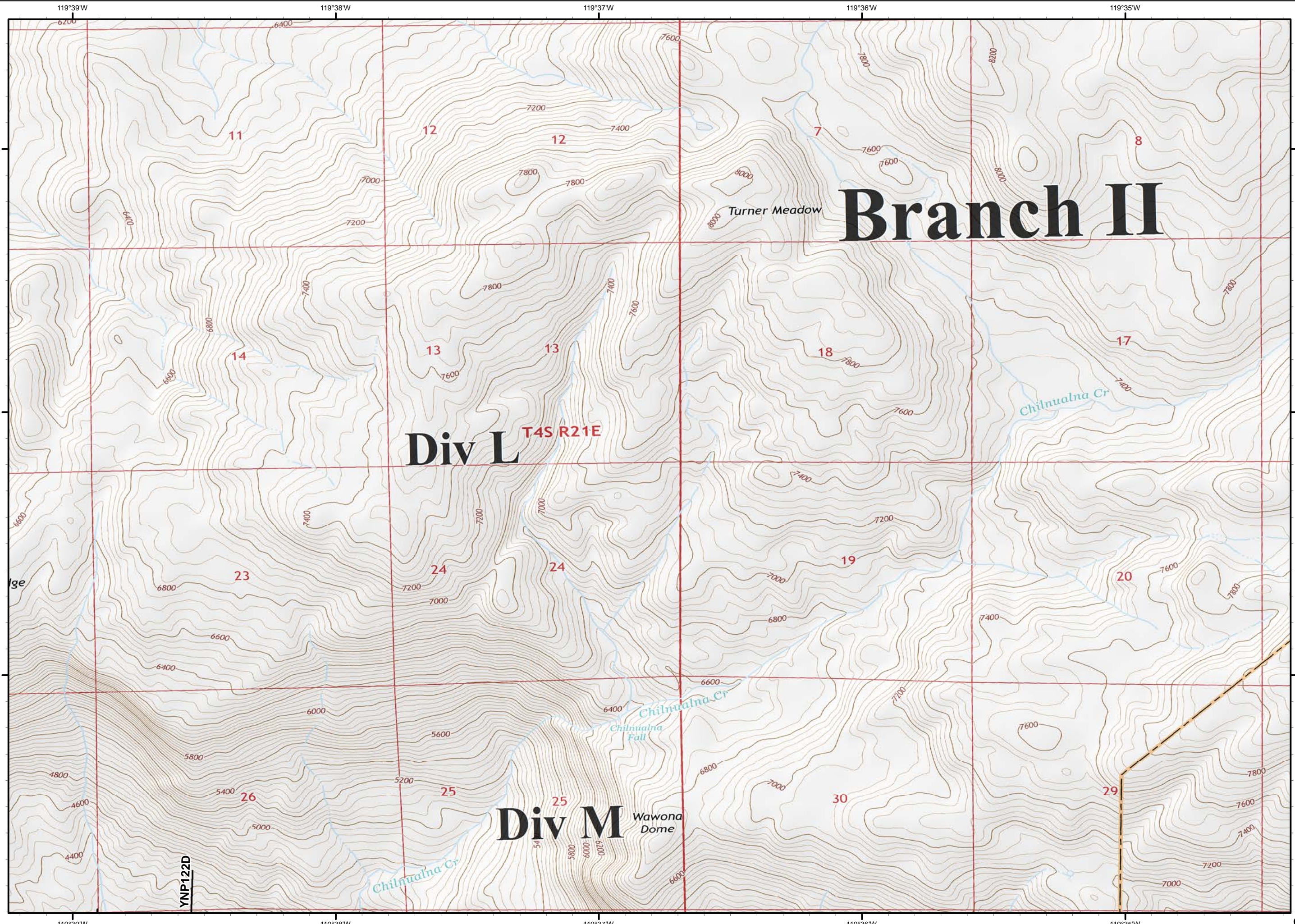
Turner Ridge



Ferguson
CA-SNF-745

IAP Tiles
07/24/2018
Day Shift

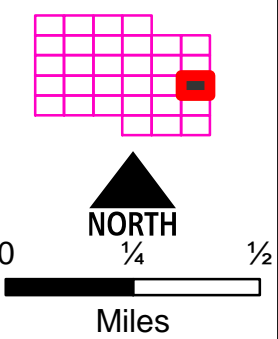
G8



Branch II

Div L T4S R21E

Div M Wawona Dome



YNP122D

G8

Ferguson
CA-SNF-745

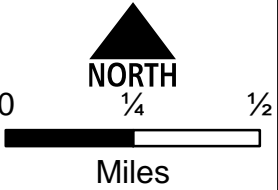
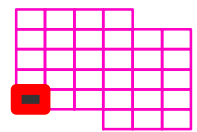
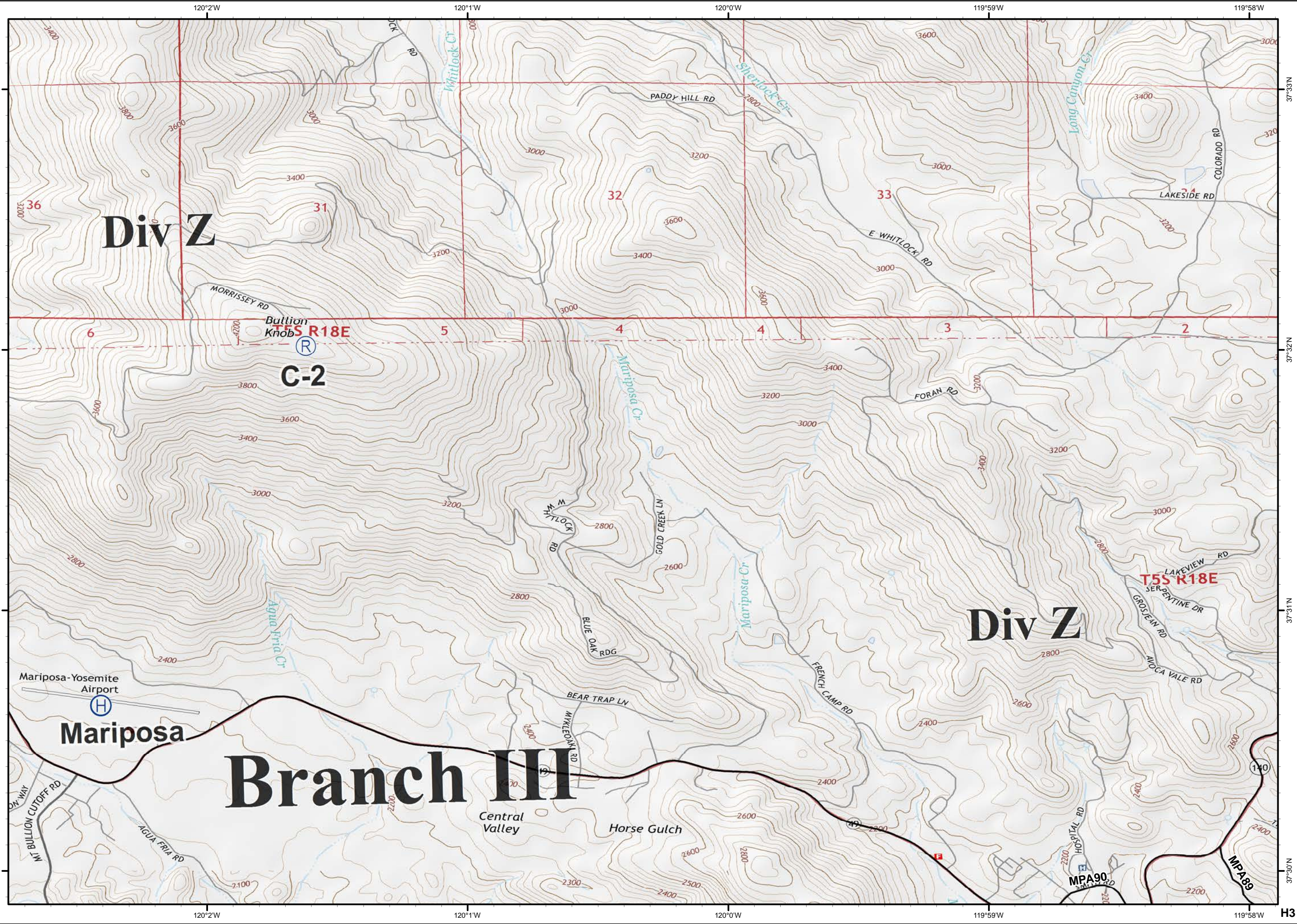
IAP Tiles
07/24/2018
Day Shift

H3



 Helibase

 Repeater



Branch III

Div Z

Div Z

C-2

Bullion Knob **S R18E**

T55 R18E

Mariposa

Central Valley
Horse Gulch

MPA90

H3

Ferguson
CA-SNF-745

IAP Tiles
07/24/2018
Day Shift

H4



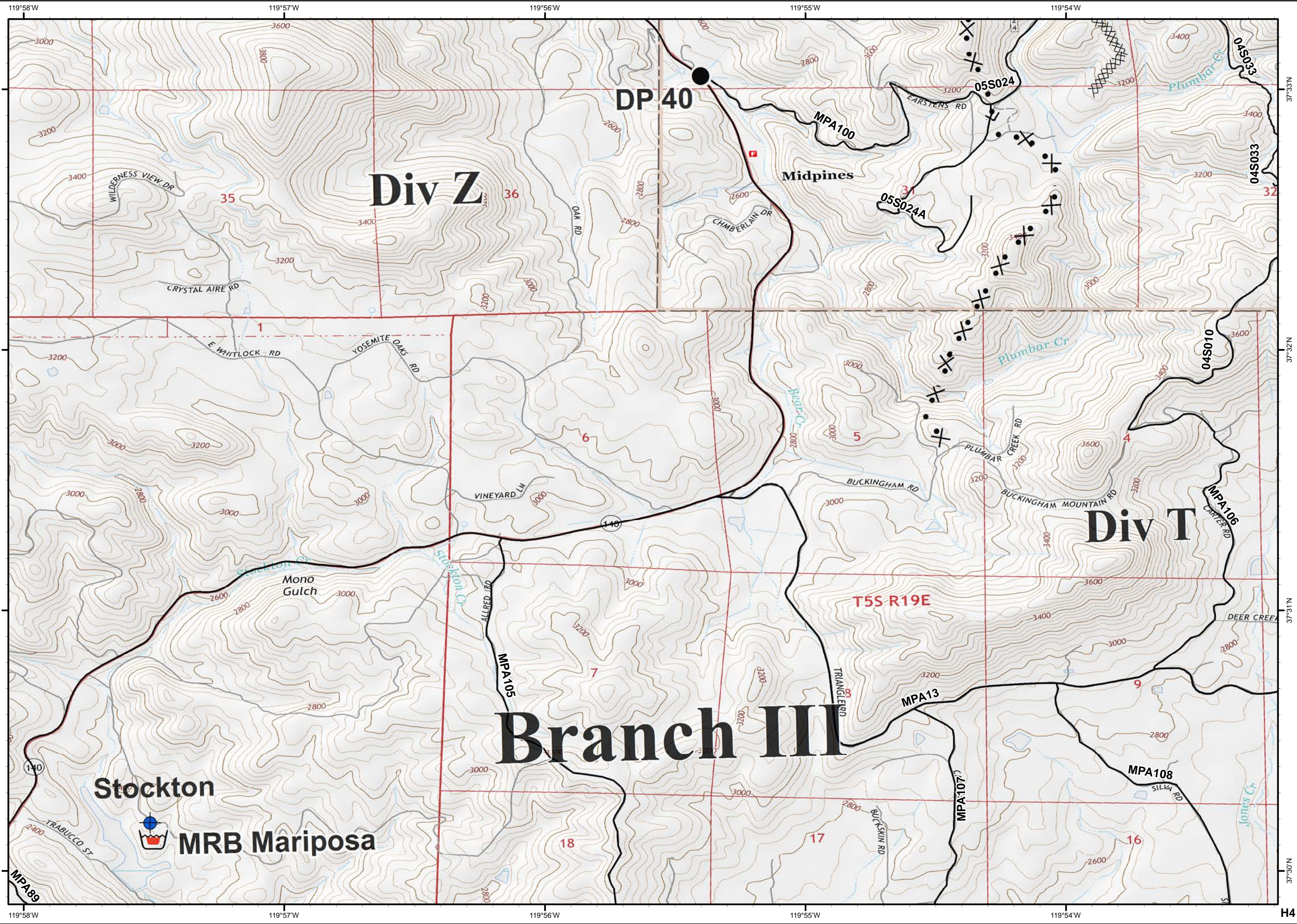
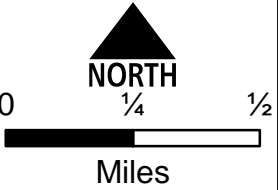
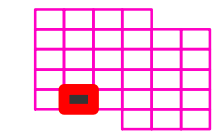
Dip Site

Drop Point

Retardant/Mud Pit

Completed Dozer Line

Proposed Dozer Line



Ferguson CA-SNF-745

IAP Tiles
07/24/2018
Day Shift

H5



● Drop Point

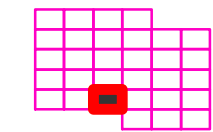
) (Division Break

┌ Uncontrolled Fire Edge

XXXX Completed Dozer Line

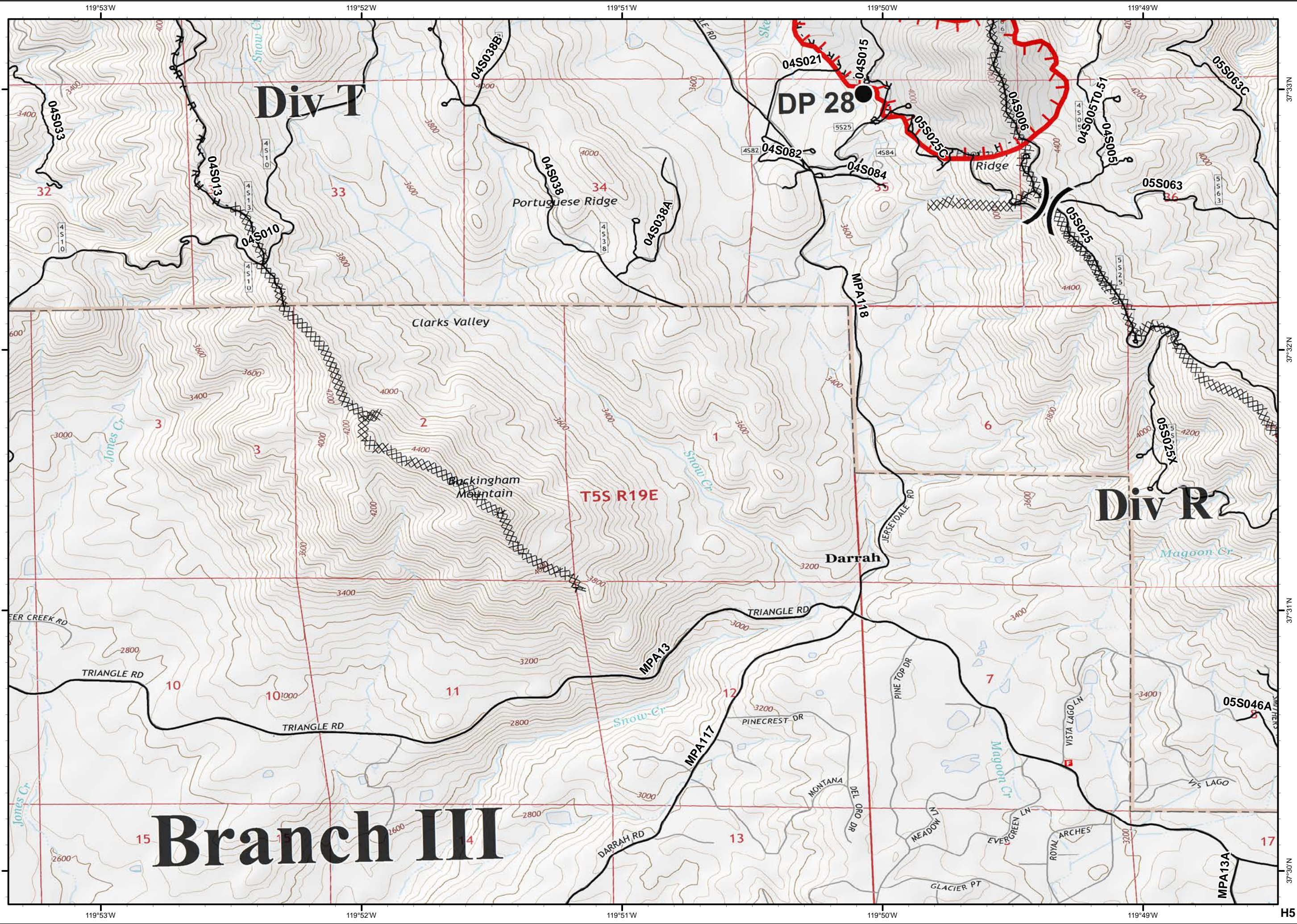
H - H Completed Hand Line

R - R Road as Completed Line



0 1/4 1/2

Miles



H5

Ferguson
CA-SNF-745

IAP Tiles
07/24/2018
Day Shift

H6



● Drop Point

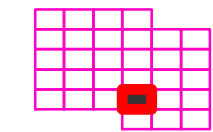
Ⓡ Repeater

|| Branch Break

XXXX Completed Dozer Line

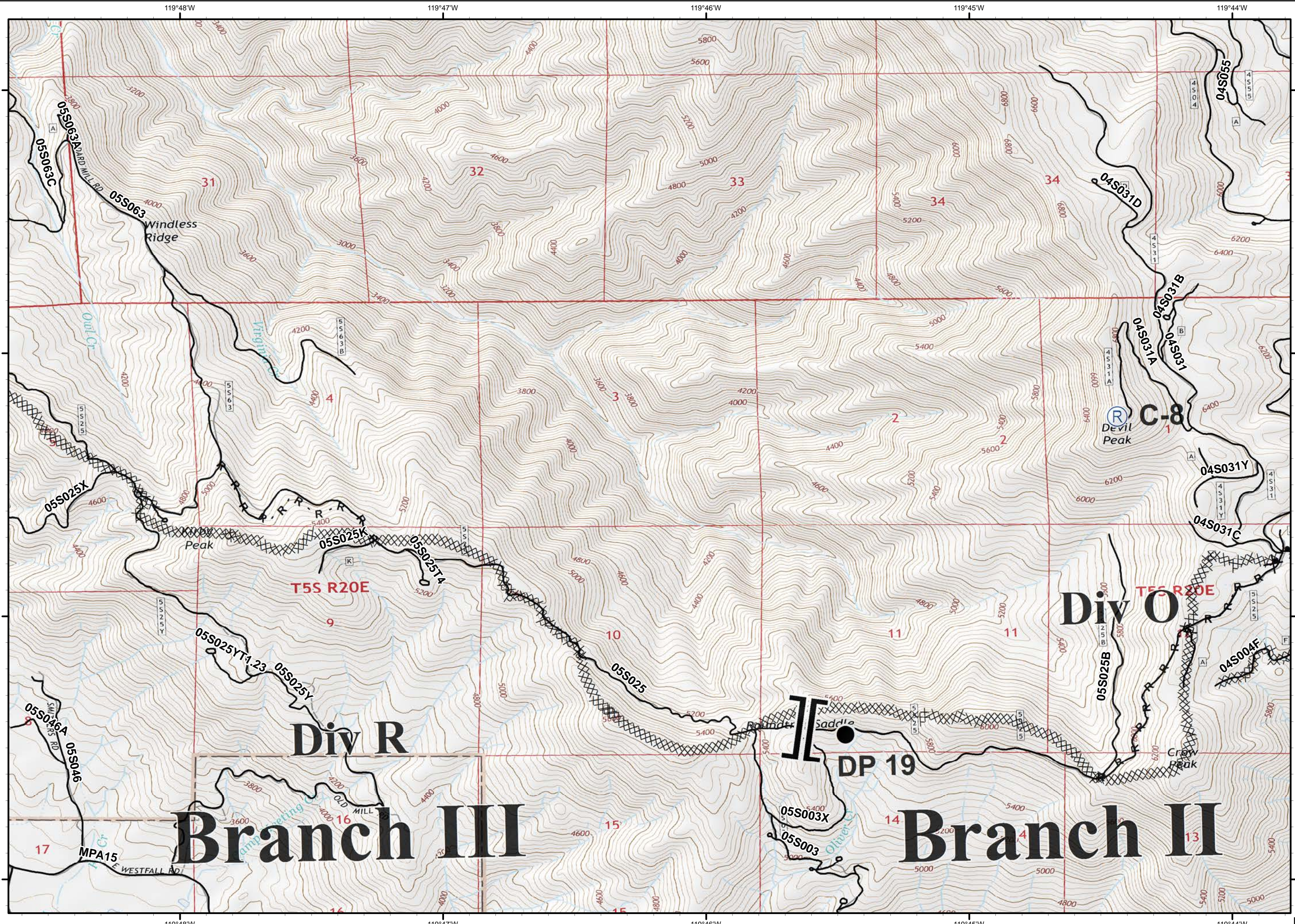
R - R Road as Completed Line

⊗ Proposed Dozer Line



0 1/4 1/2

Miles



Ferguson
CA-SNF-745

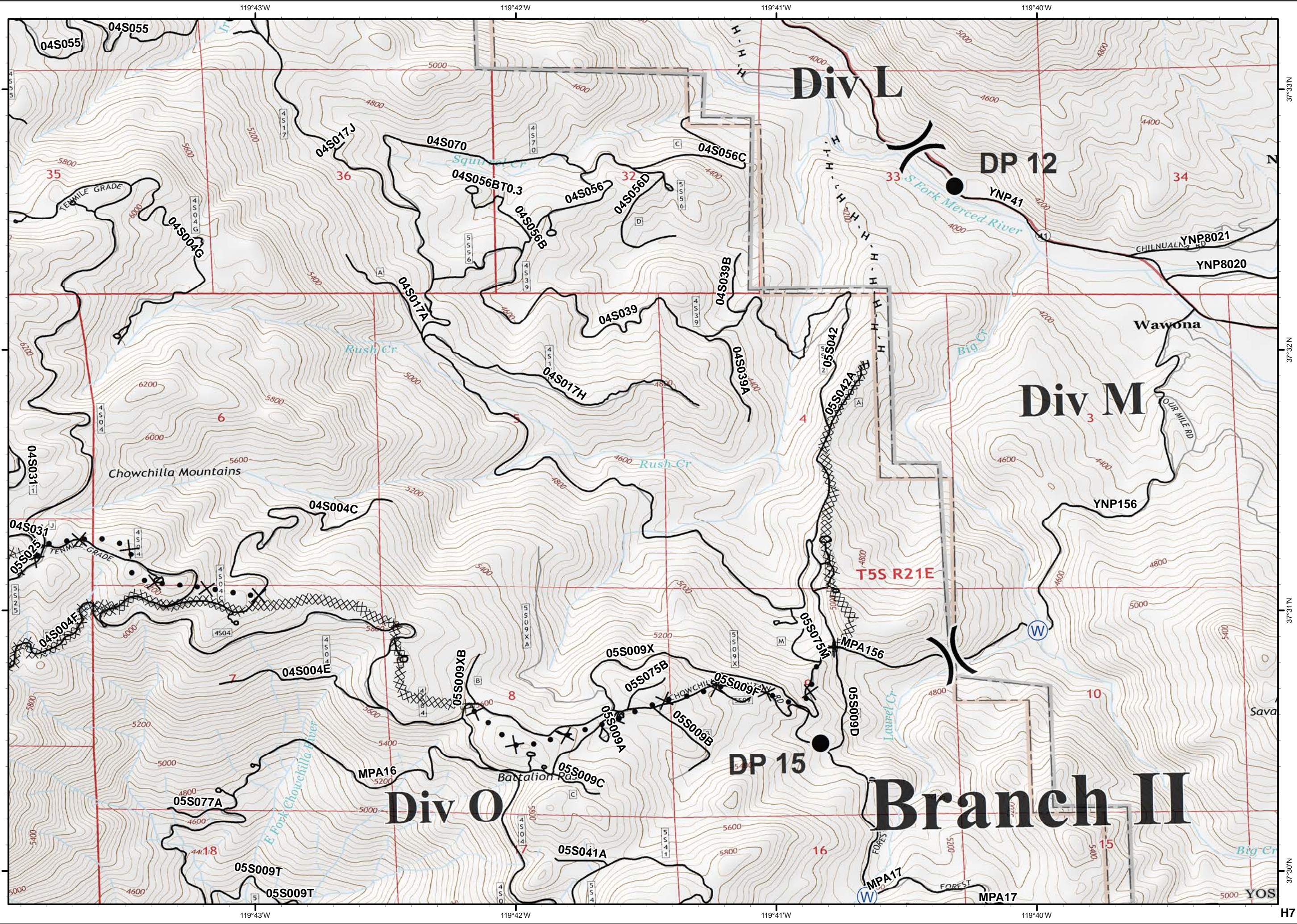
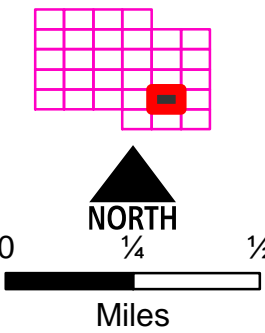
IAP Tiles
07/24/2018
Day Shift

H7



- Drop Point
- Ⓜ Water Source
-)) Division Break

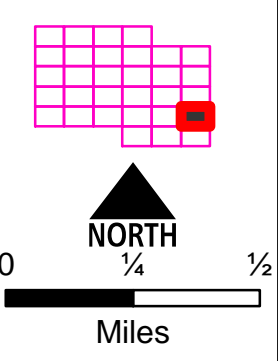
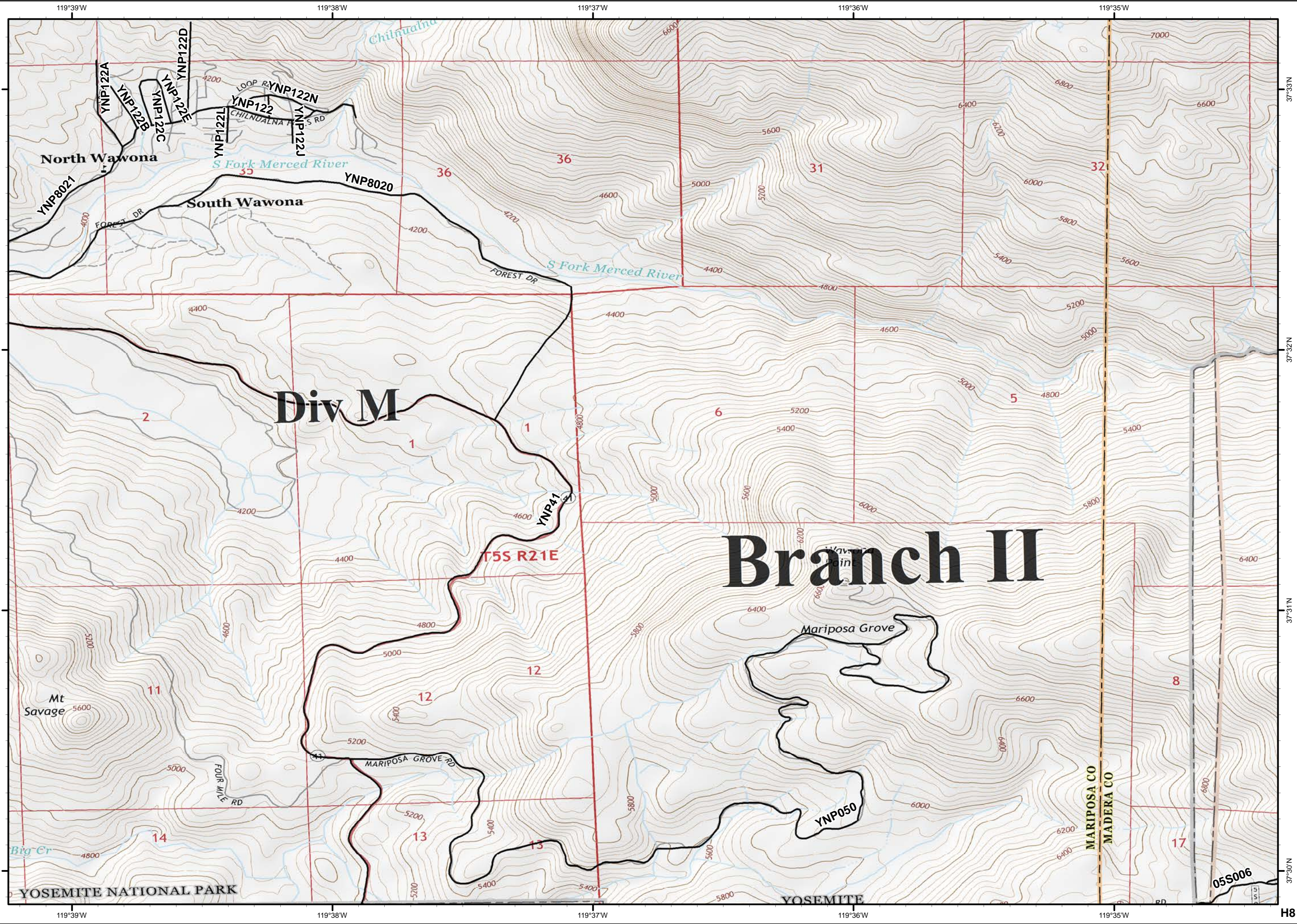
- XXXX Completed Dozer Line
- H - H Completed Hand Line
- R - R Road as Completed Line
- ⊗ Proposed Dozer Line



Ferguson
CA-SNF-745

IAP Tiles
07/24/2018
Day Shift

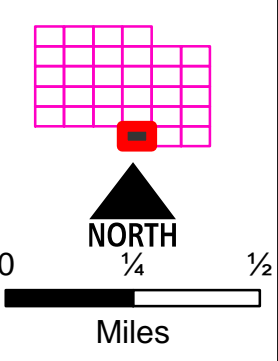
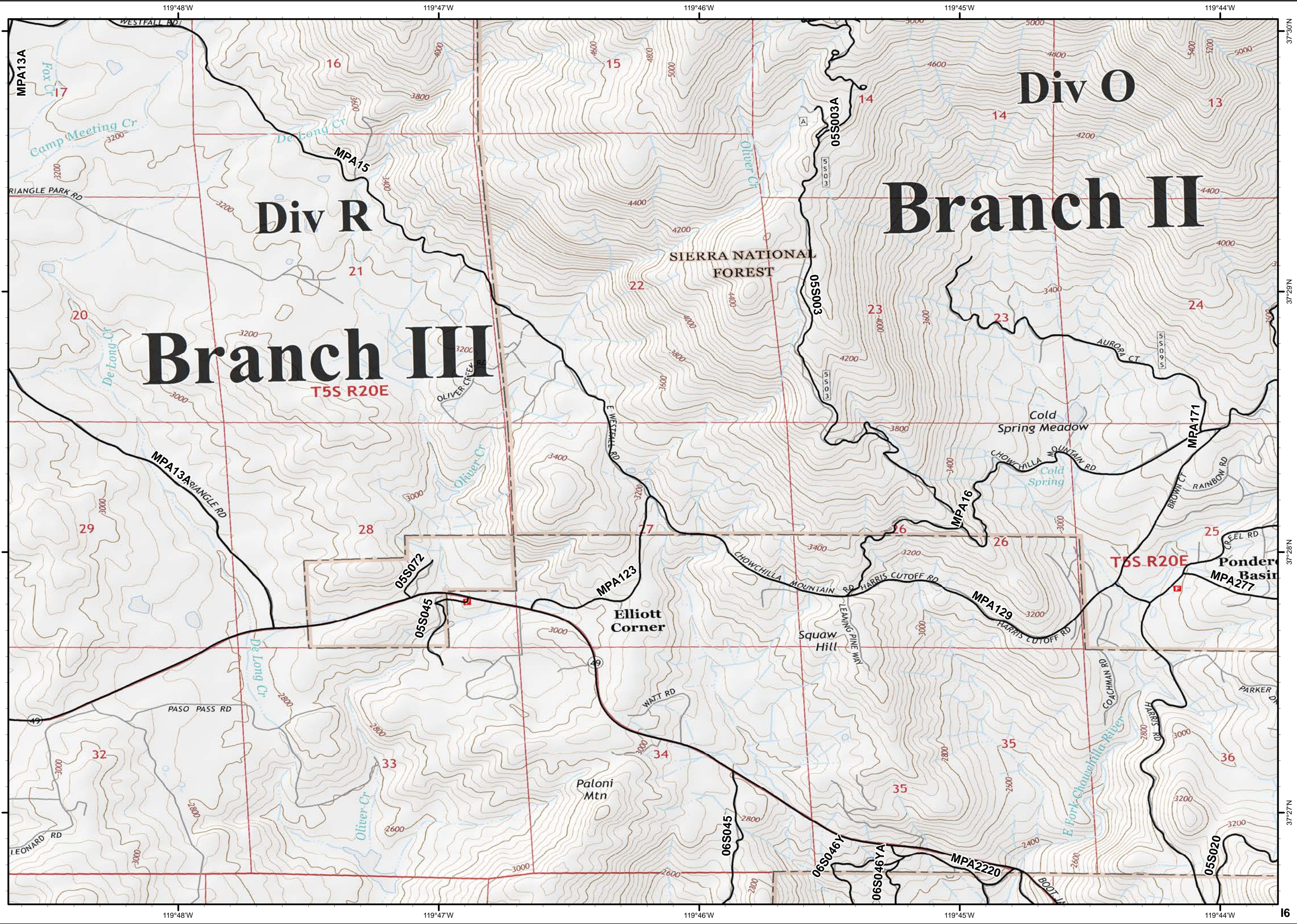
H8



Ferguson
CA-SNF-745

IAP Tiles
07/24/2018
Day Shift

16



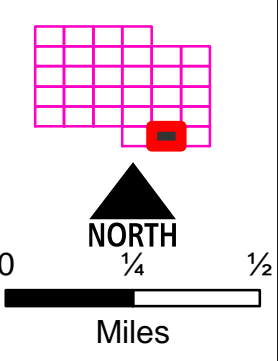
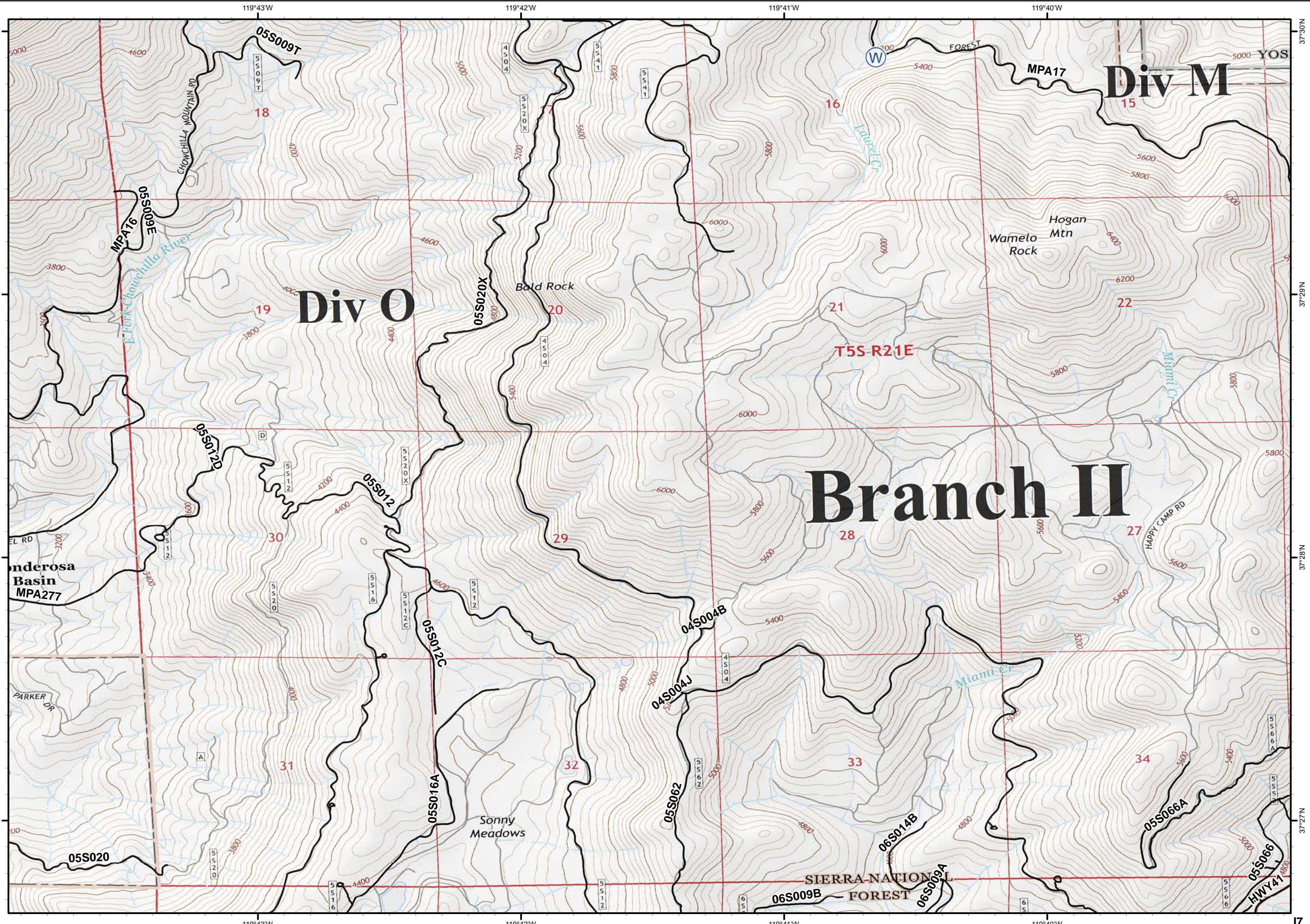
Ferguson
CA-SNF-745

IAP Tiles
07/24/2018
Day Shift

17



Water Source



37°30'N
37°29'N
37°28'N
37°27'N
17

Ferguson
CA-SNF-745

IAP Tiles
07/24/2018
Day Shift

18



● Drop Point

