

# Ferguson CA-SNF-745

IAP Index

07/24/2018  
Night Shift



Camp



Drop Point



Division Break



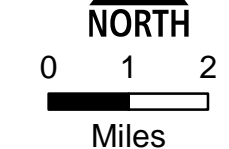
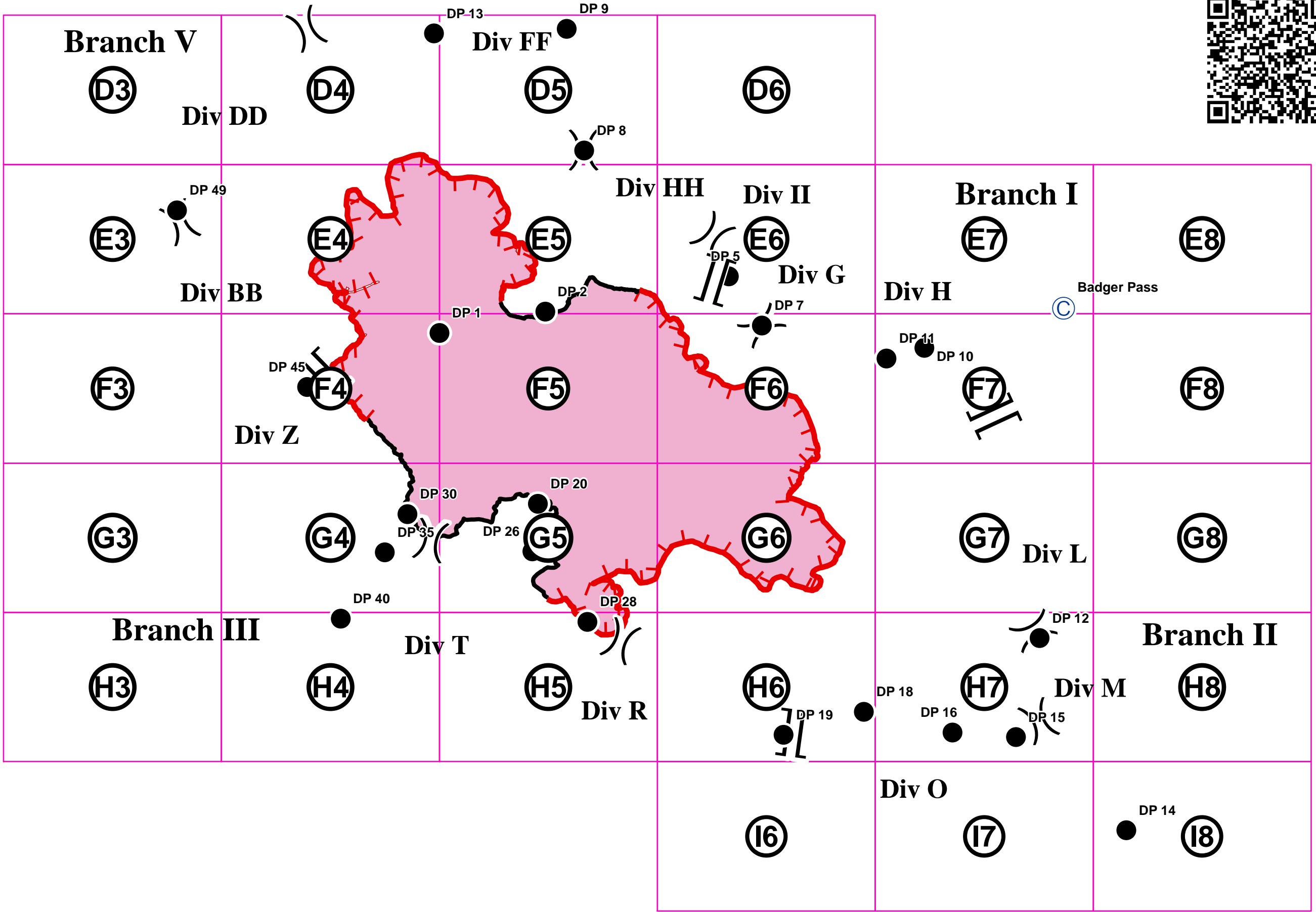
Branch Break



Uncontrolled Fire Edge



Completed Line

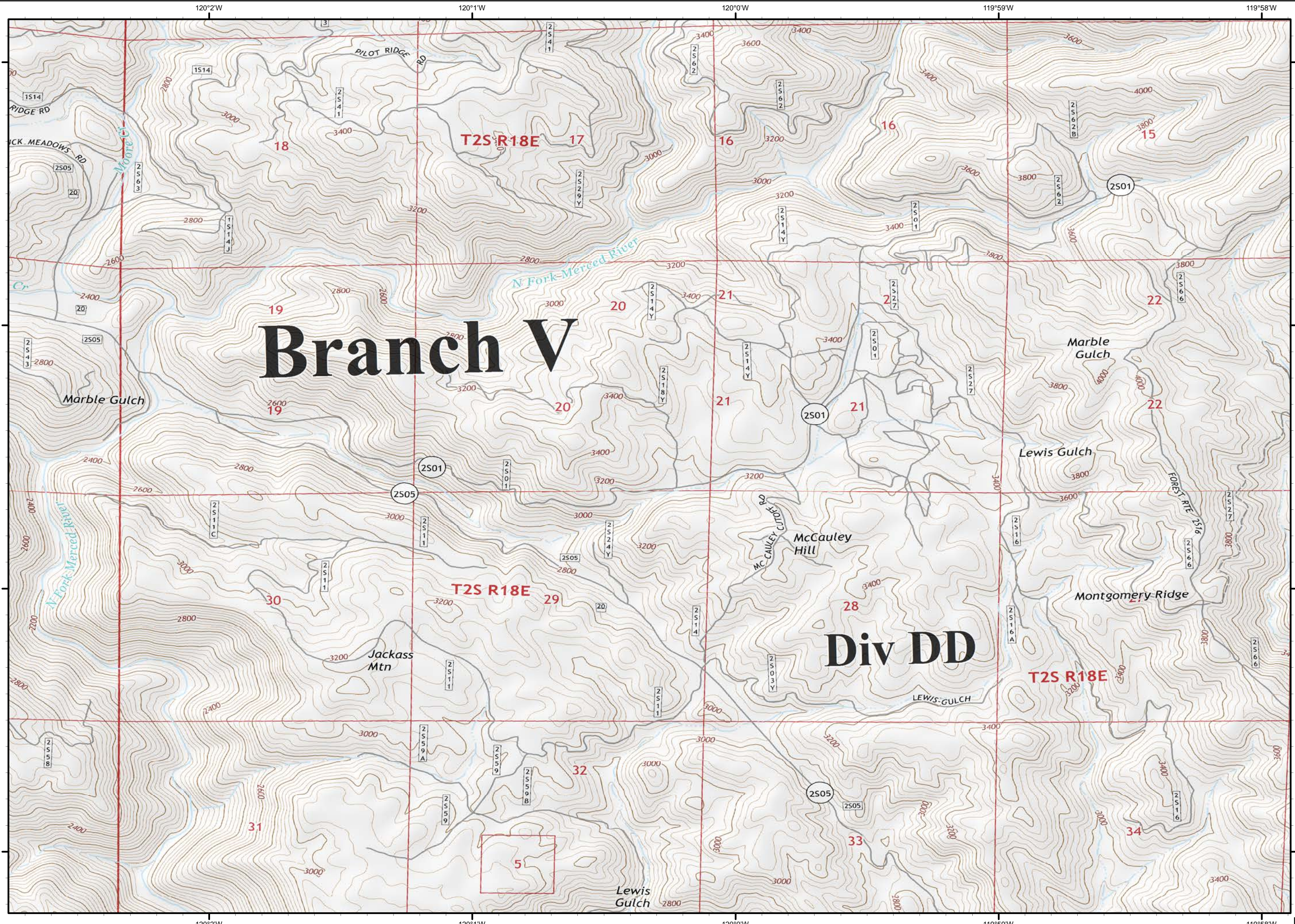




Ferguson  
CA-SNF-745

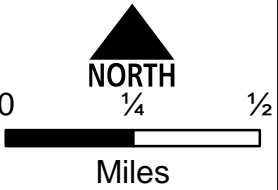
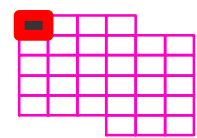
IAP Tiles  
07/24/2018  
Night Shift

D3



# Branch V

# Div DD



D3



Ferguson  
CA-SNF-745

IAP Tiles  
07/24/2018  
Night Shift

D4

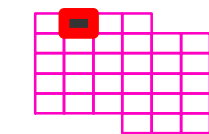


● Drop Point

Ⓡ Repeater

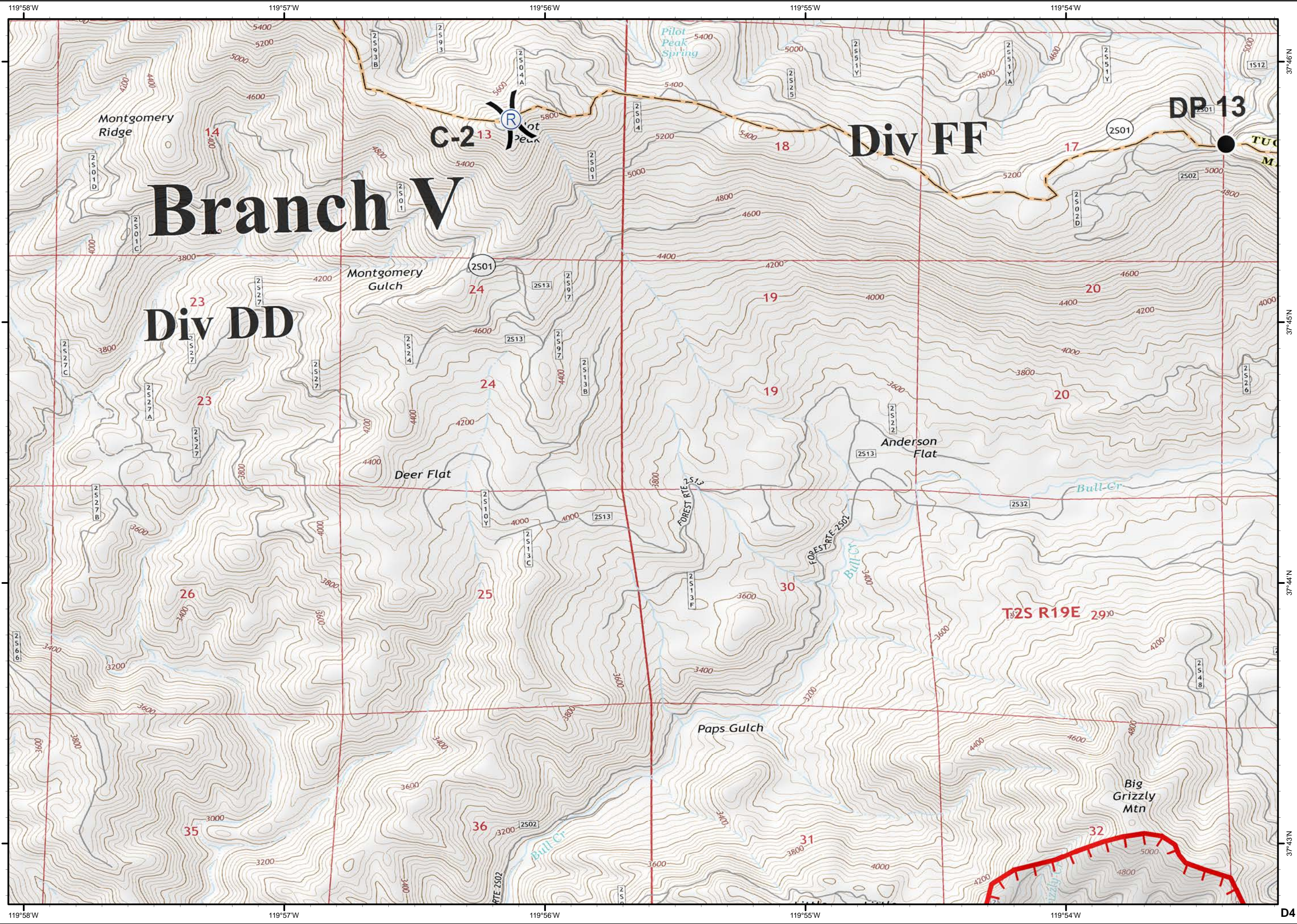
) ( Division Break

┌ Uncontrolled Fire Edge



0 1/4 1/2

Miles



D4



Ferguson  
CA-SNF-745

IAP Tiles  
07/24/2018  
Night Shift

D5

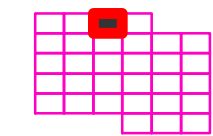


● Drop Point

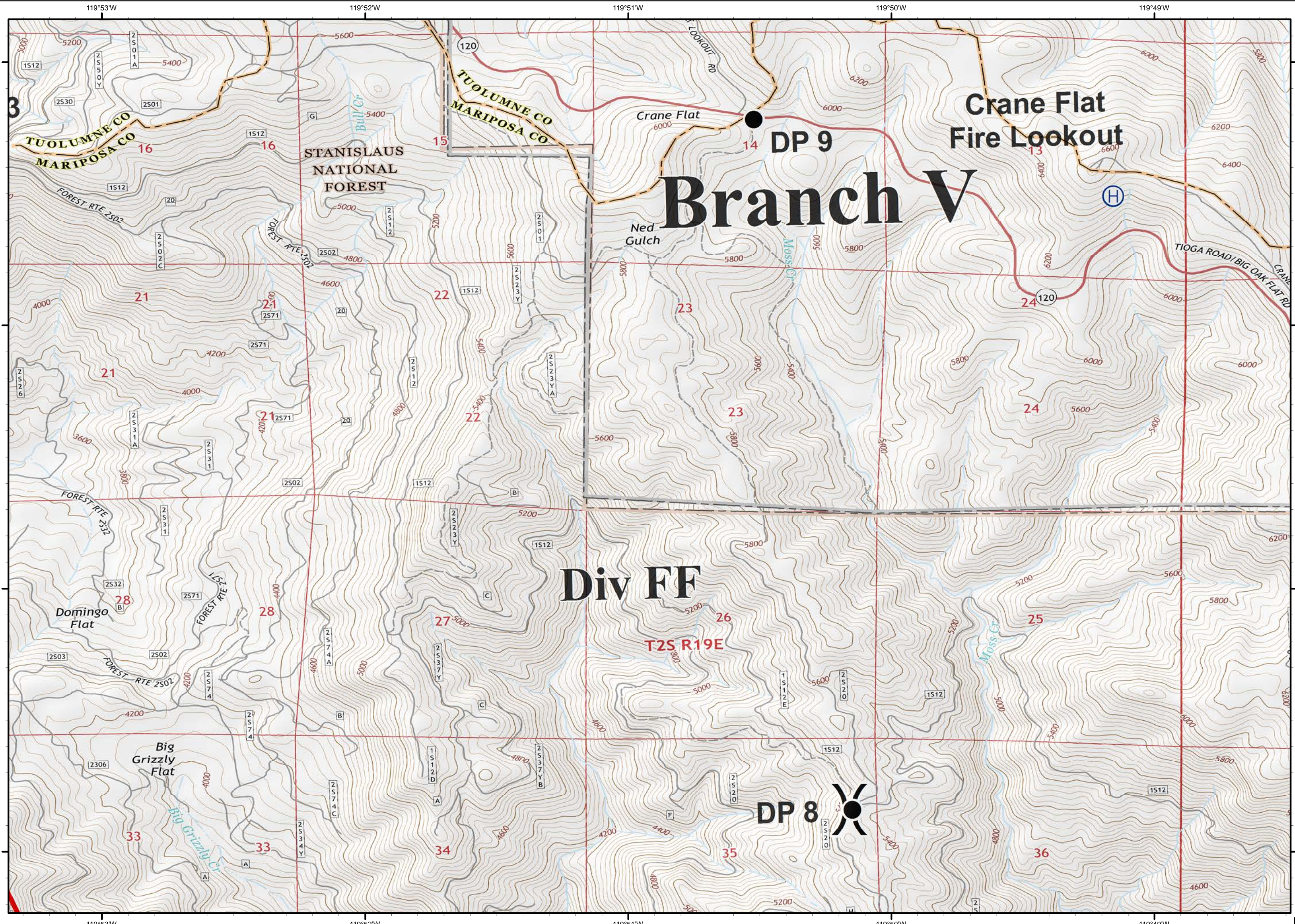
Ⓜ Helibase

)) Division Break

┌ Uncontrolled Fire Edge



0 1/4 1/2  
Miles



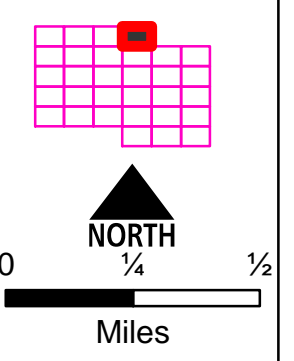
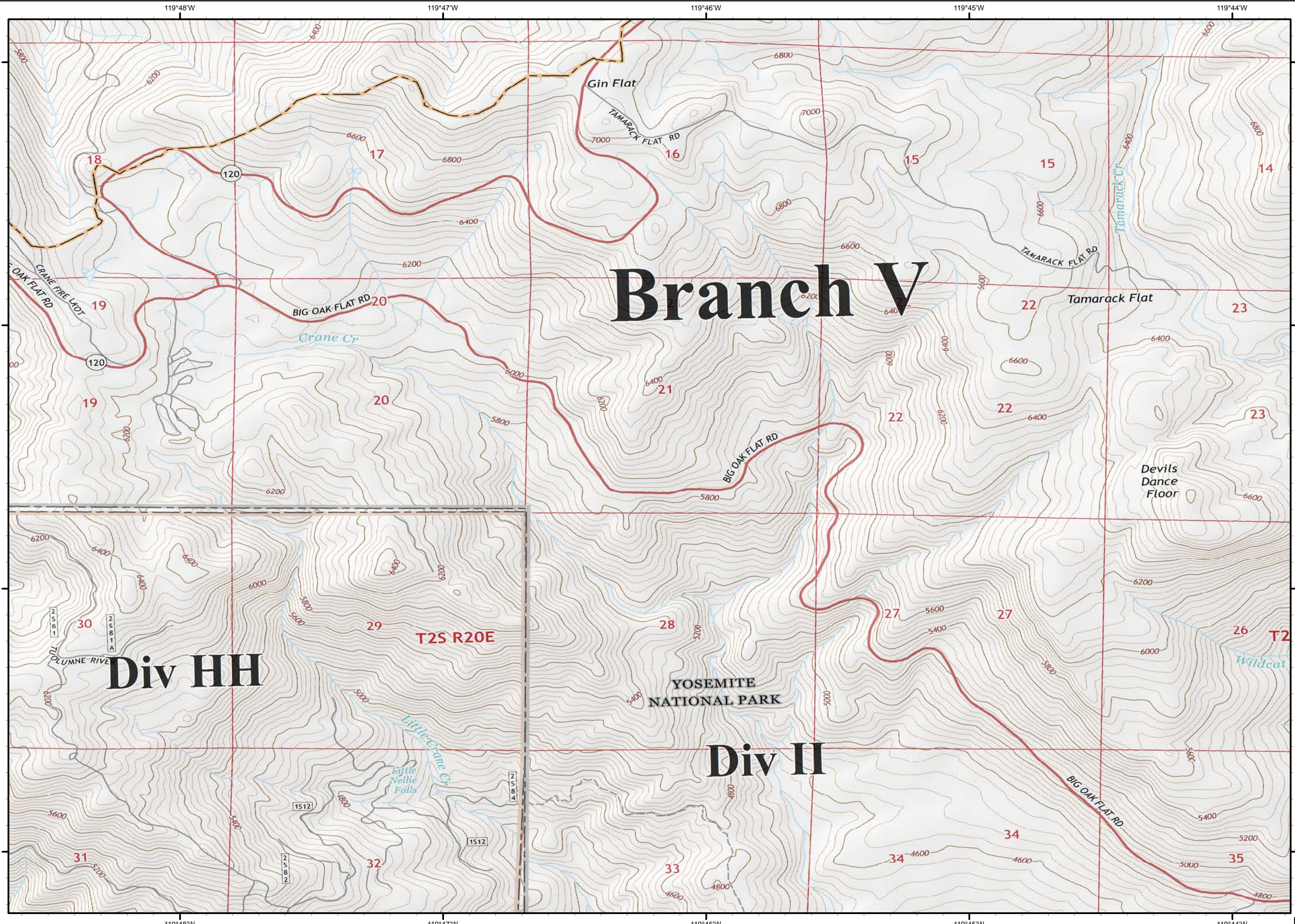
D5



Ferguson  
CA-SNF-745

IAP Tiles  
07/24/2018  
Night Shift

D6



D6



Ferguson  
CA-SNF-745

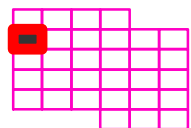
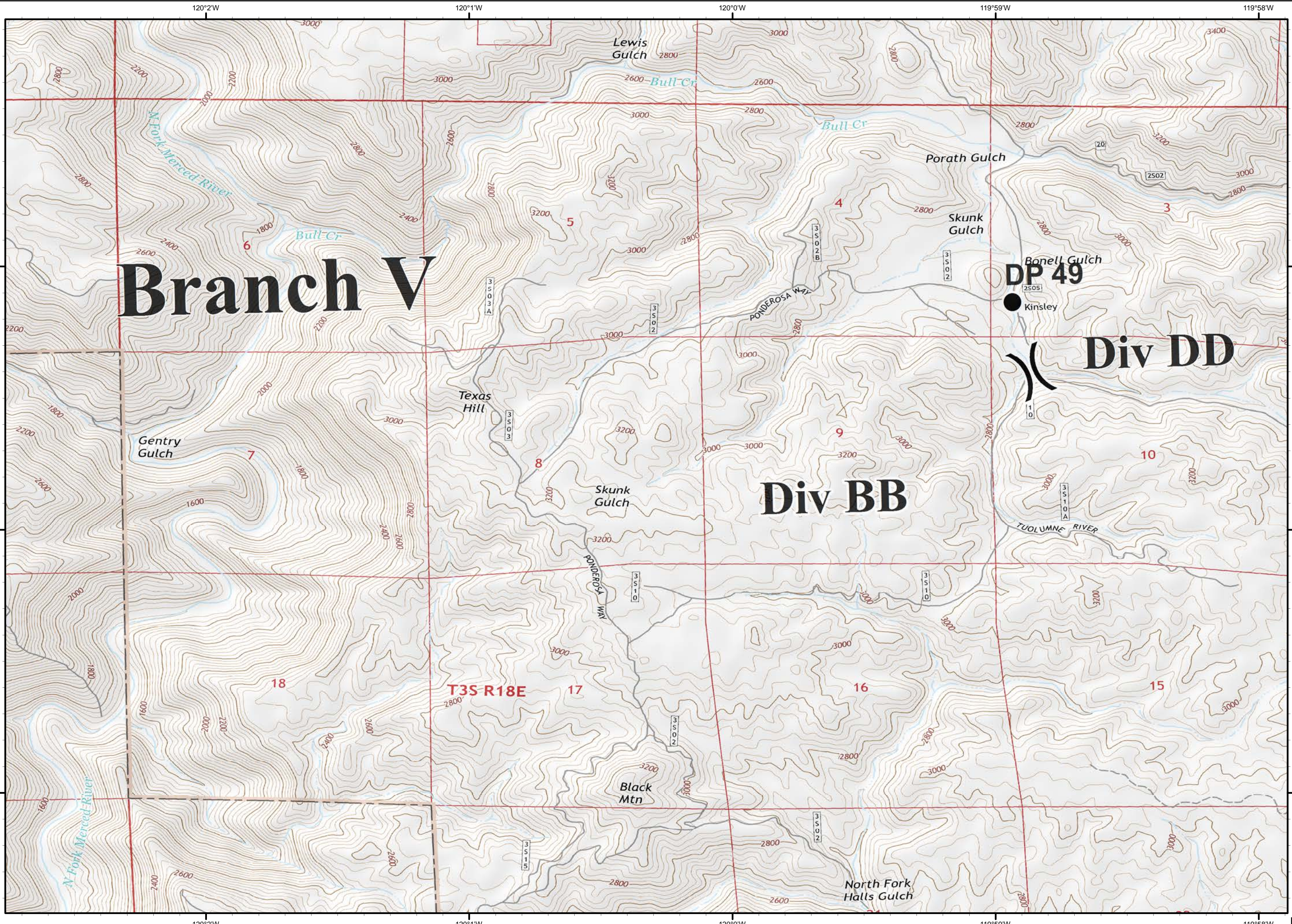
IAP Tiles  
07/24/2018  
Night Shift

E3



● Drop Point

) ( Division Break



NORTH



Miles

37°42'N

37°41'N

37°40'N

E3



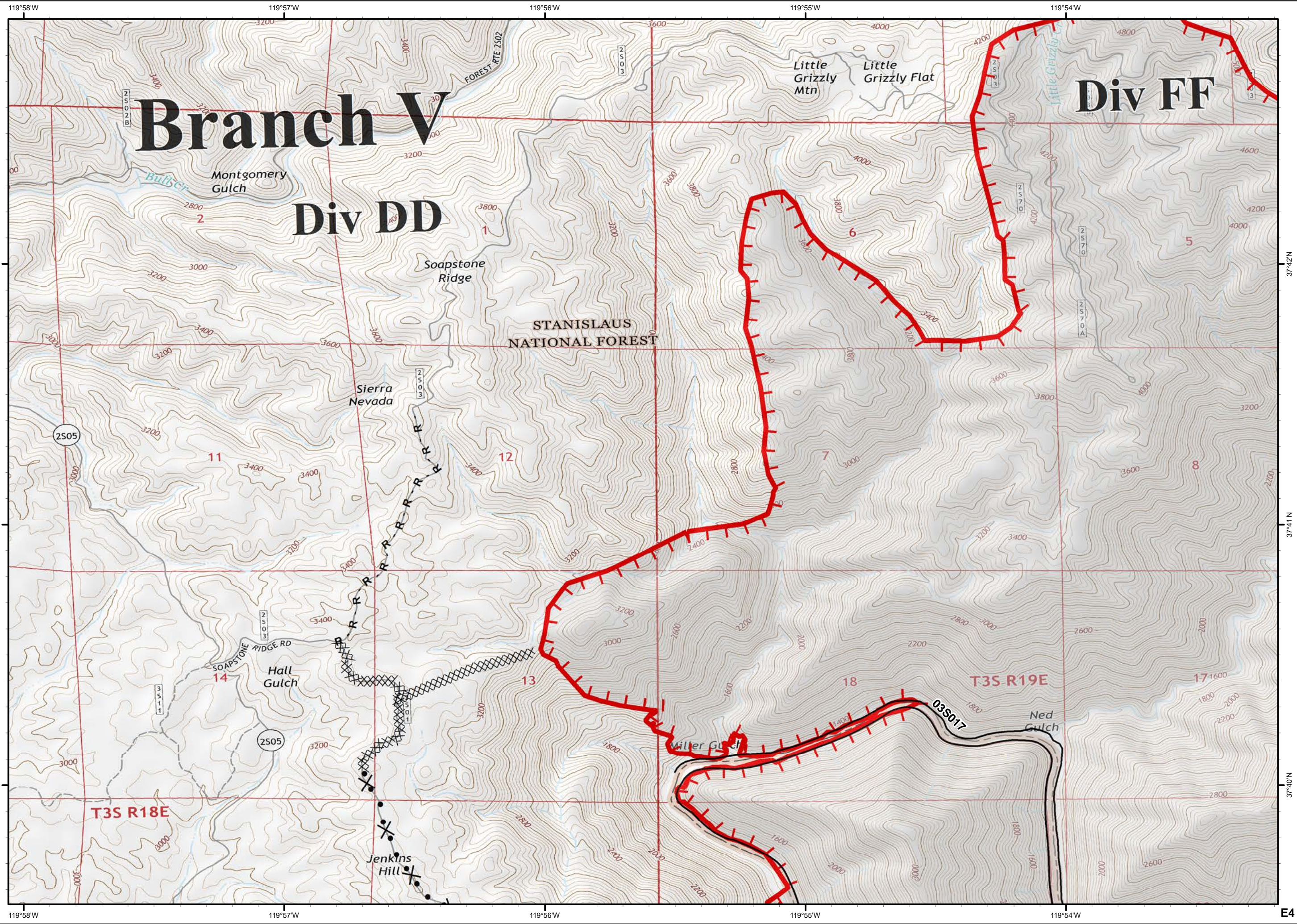
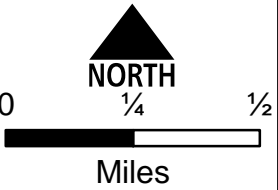
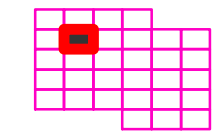
Ferguson  
CA-SNF-745

IAP Tiles  
07/24/2018  
Night Shift

E4



- Uncontrolled Fire Edge
- Completed Dozer Line
- R - R Road as Completed Line
- Proposed Dozer Line



37°42'N

37°41'N

37°40'N

E4



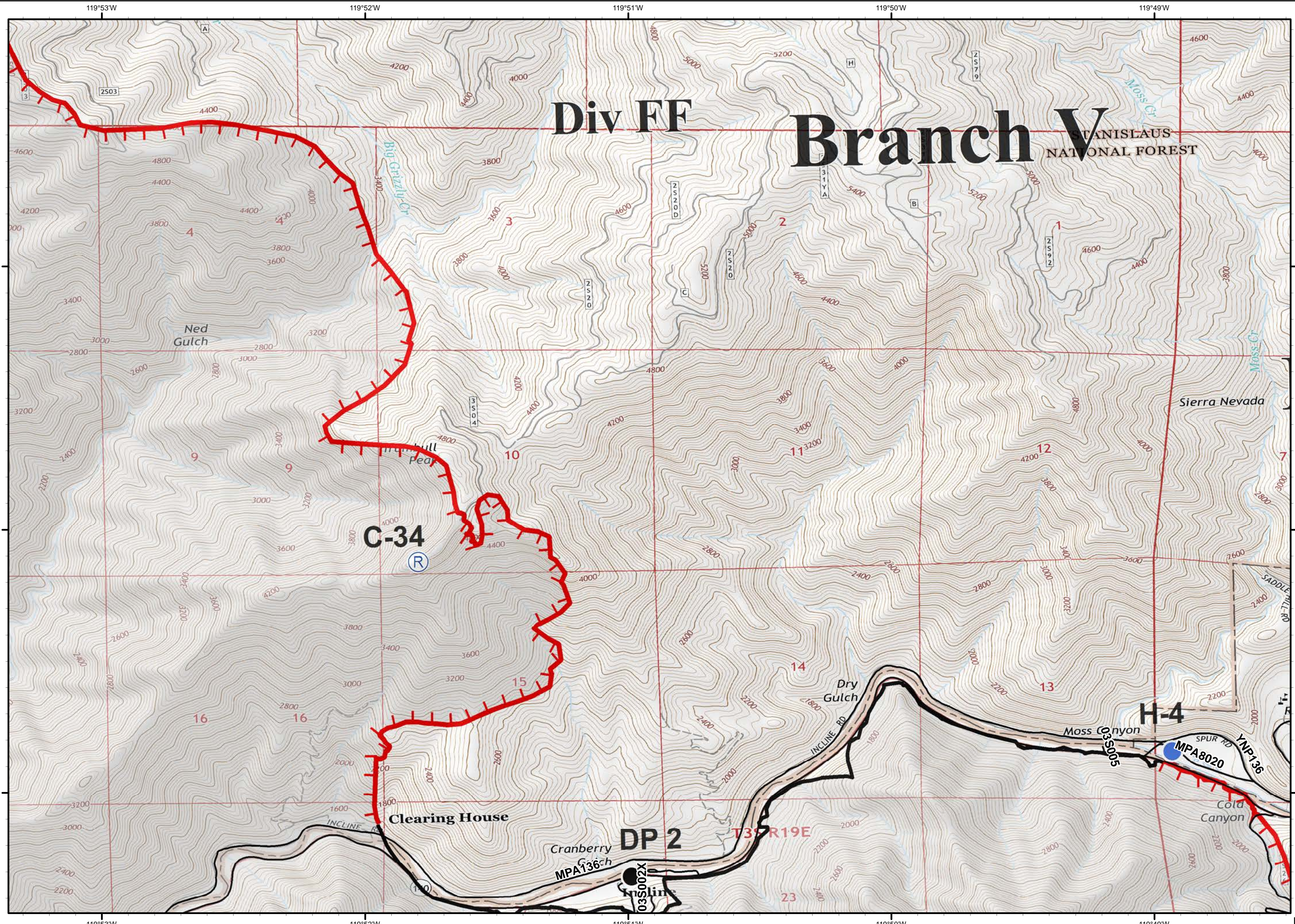
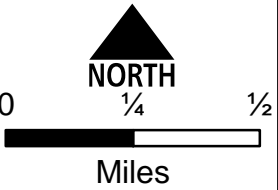
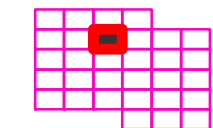
Ferguson  
CA-SNF-745

IAP Tiles  
07/24/2018  
Night Shift

E5



- Drop Point
- Helispot
- Ⓡ Repeater
- └ Uncontrolled Fire Edge
- Completed Line



E5



Ferguson  
CA-SNF-745

IAP Tiles  
07/24/2018  
Night Shift

E6



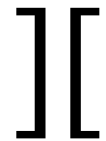
Dip Site



Drop Point



Division Break

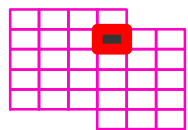


Branch Break

Uncontrolled Fire Edge

H - H Completed Hand Line

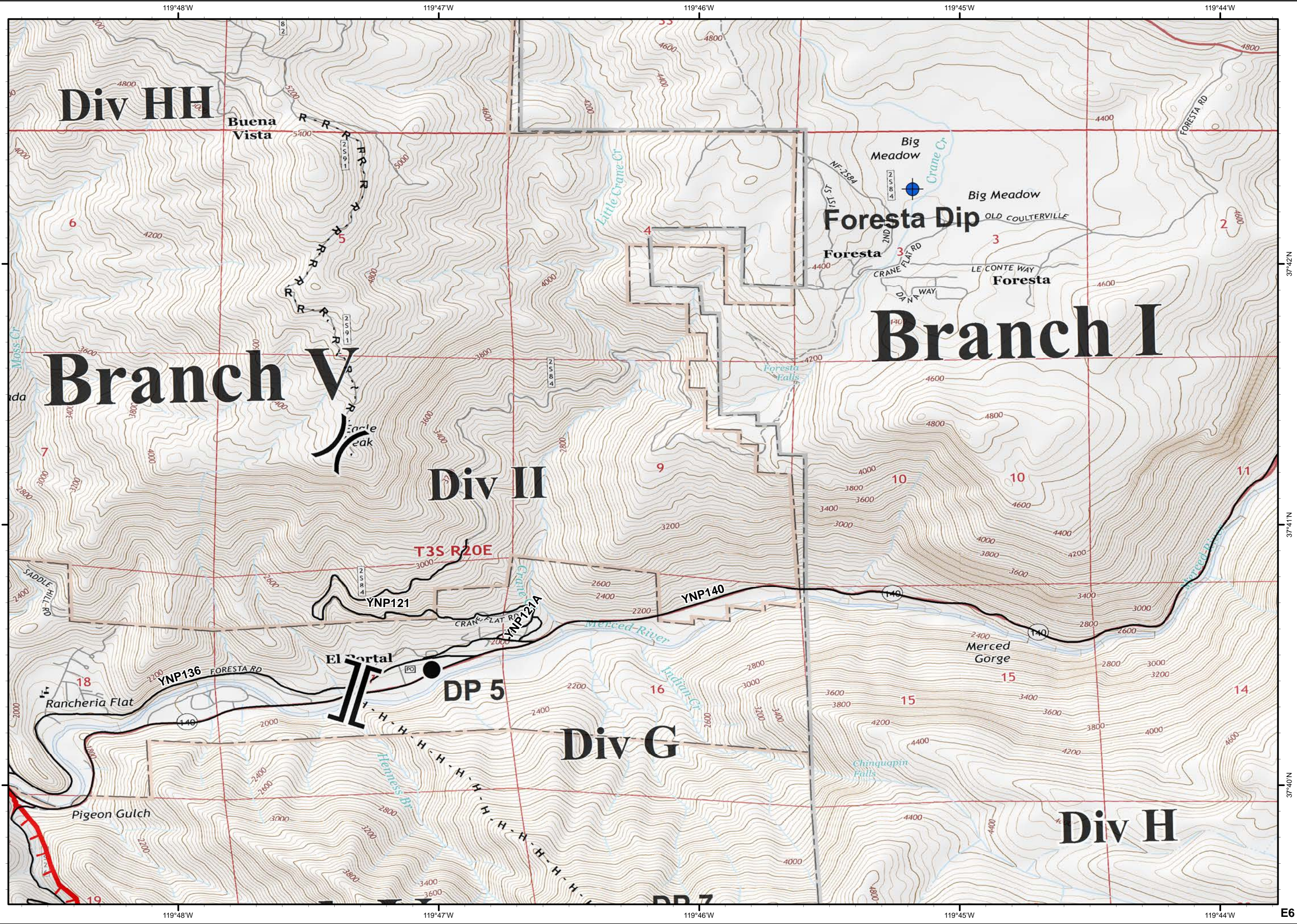
R - R Road as Completed Line



NORTH

0 1/4 1/2

Miles



37°42'N

37°41'N

37°40'N

E6



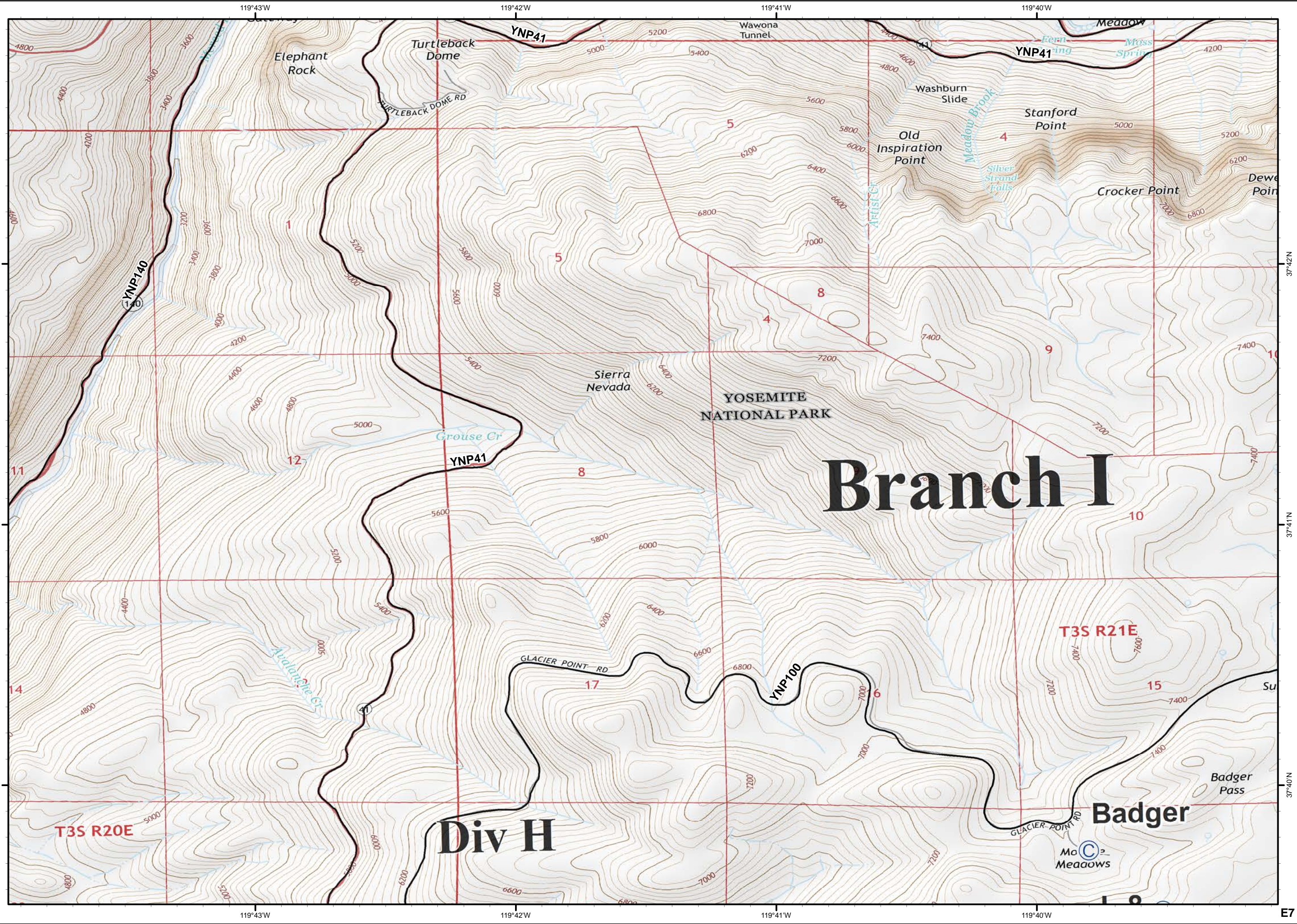
Ferguson  
CA-SNF-745

IAP Tiles  
07/24/2018  
Night Shift

E7



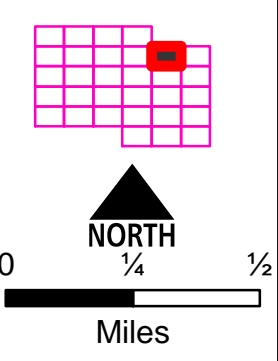
- Ⓒ Camp
- Ⓓ Repeater



# Branch I

## Div H

## Badger



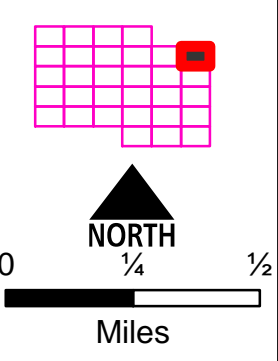
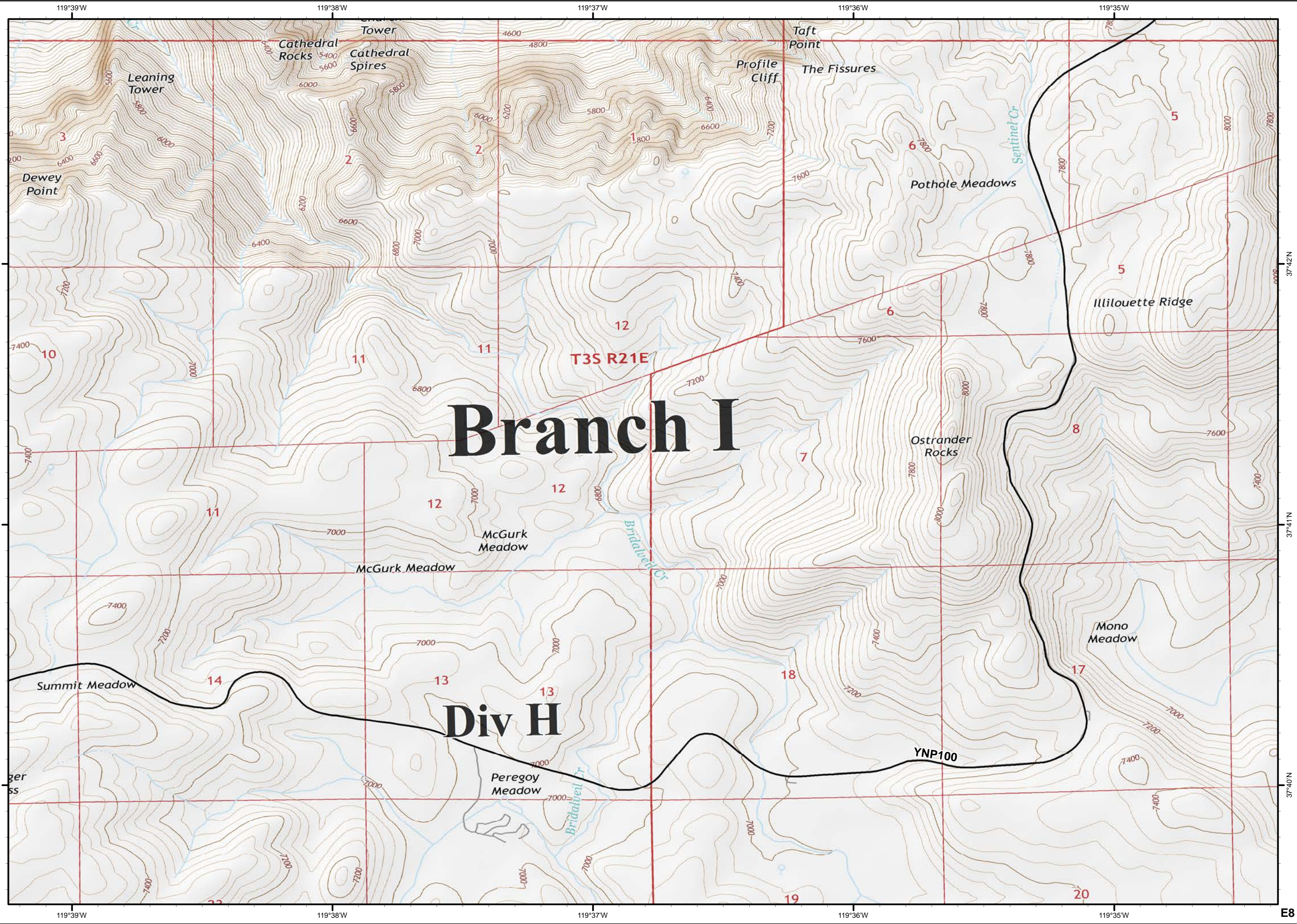
E7



Ferguson  
CA-SNF-745

IAP Tiles  
07/24/2018  
Night Shift

E8



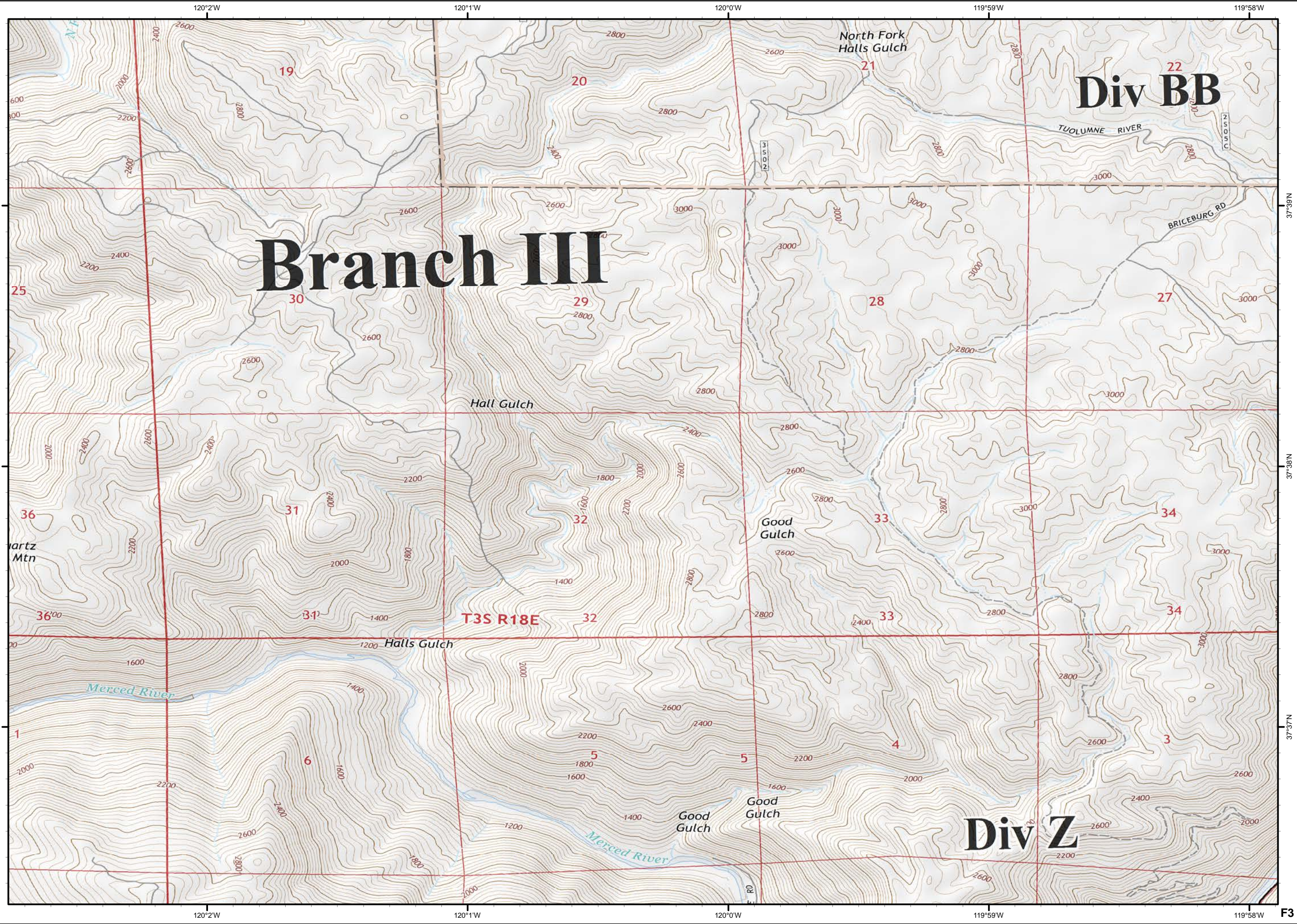
37°42'N  
37°41'N  
37°40'N  
E8



Ferguson  
CA-SNF-745

IAP Tiles  
07/24/2018  
Night Shift

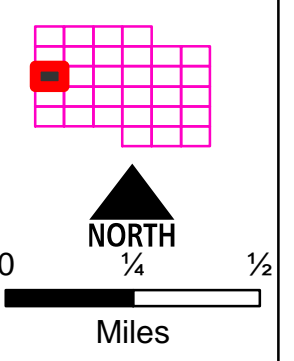
F3



Div BB

Branch III

Div Z



Miles

F3



Ferguson  
CA-SNF-745

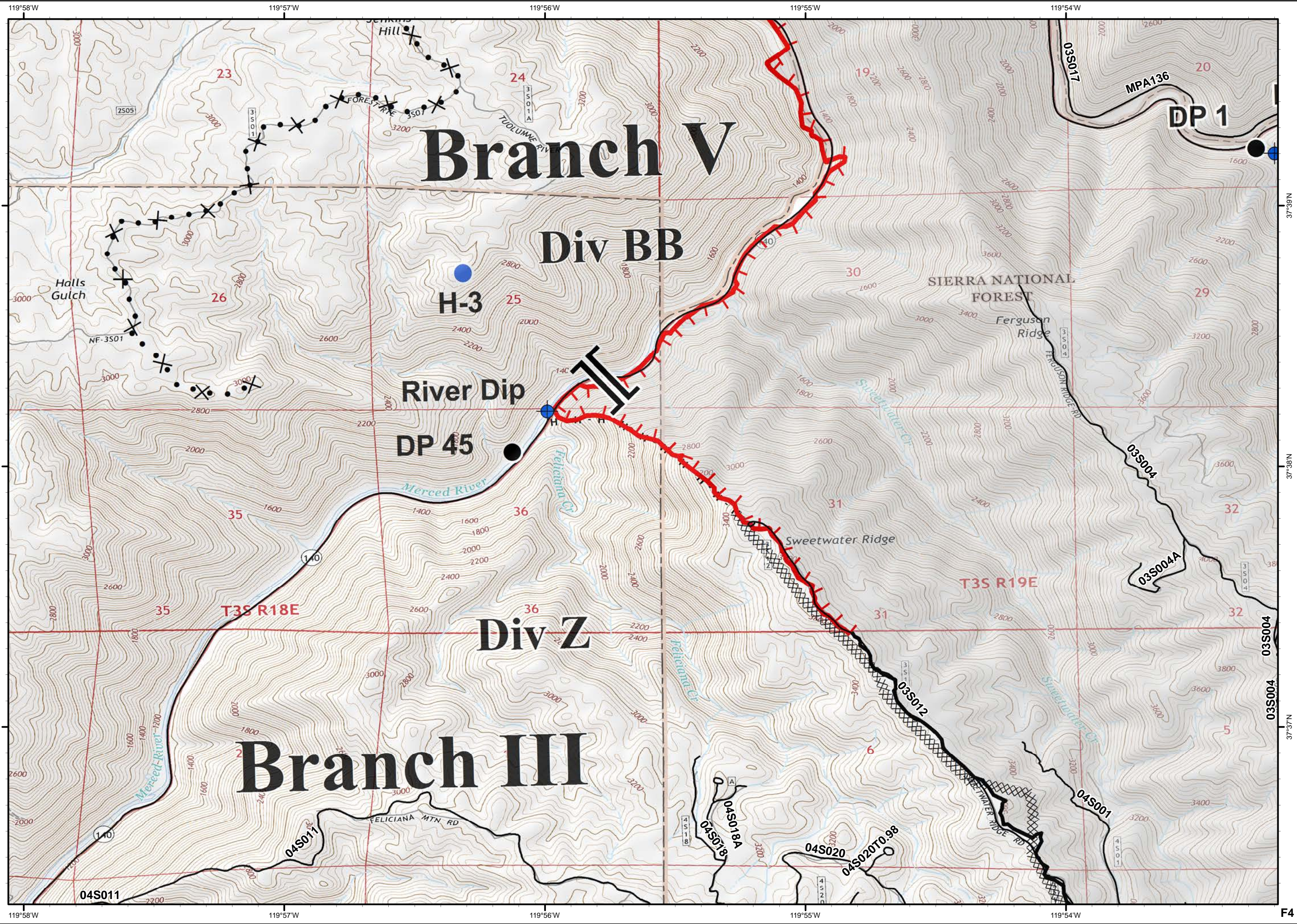
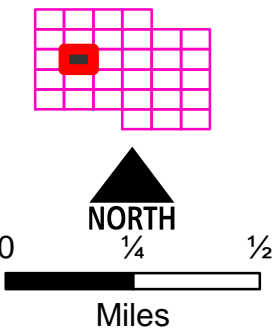
IAP Tiles  
07/24/2018  
Night Shift

F4



- Dip Site
- Drop Point
- Helispot
- Branch Break

- Uncontrolled Fire Edge
- Completed Line
- Completed Dozer Line
- H Completed Hand Line
- Proposed Dozer Line



F4



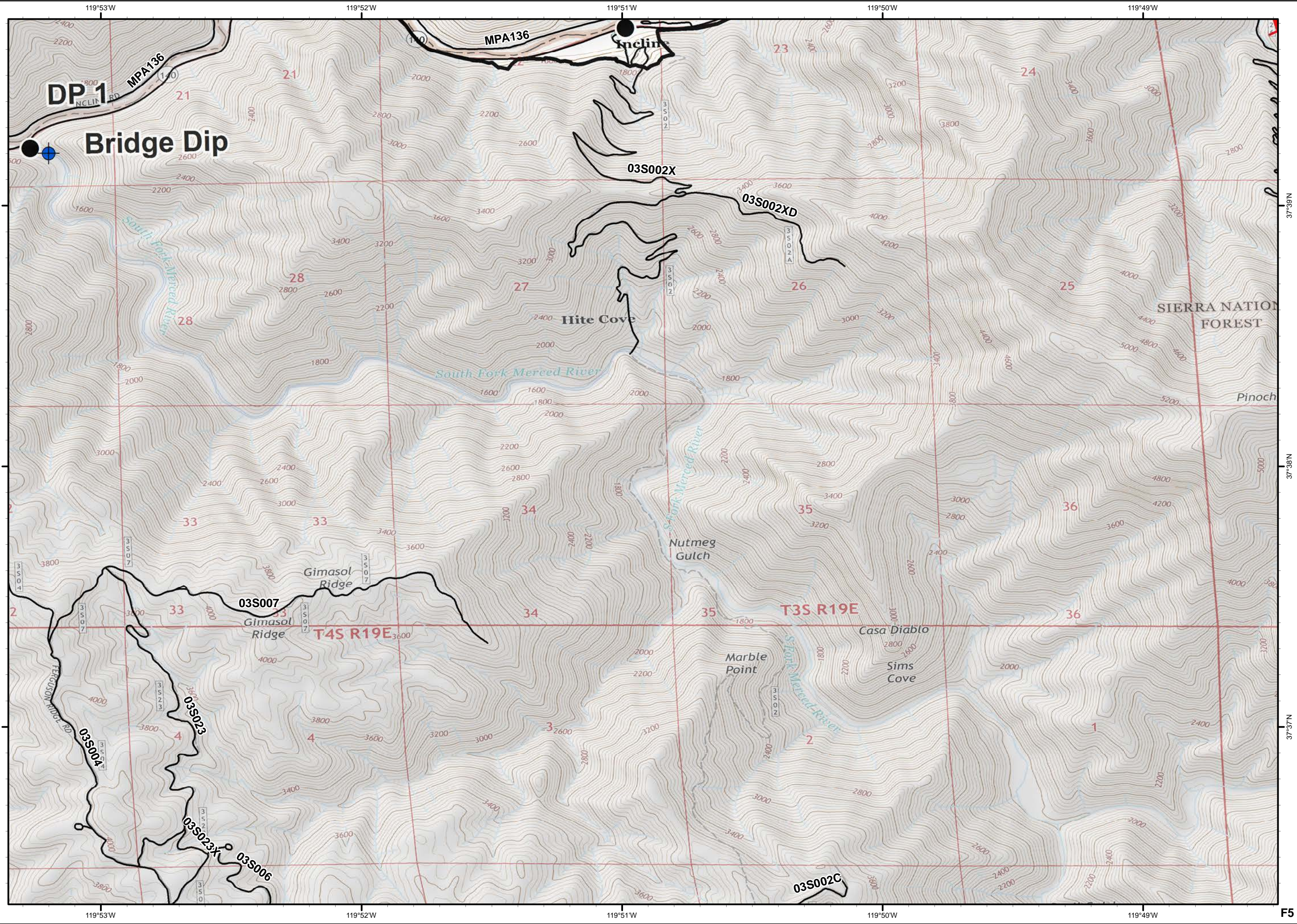
Ferguson  
CA-SNF-745

IAP Tiles  
07/24/2018  
Night Shift

F5



- Dip Site
- Drop Point
- Uncontrolled Fire Edge
- Completed Line



NORTH

0 1/4 1/2 Miles

37°39'N  
37°38'N  
37°37'N  
F5



Ferguson  
CA-SNF-745

IAP Tiles  
07/24/2018  
Night Shift

F6



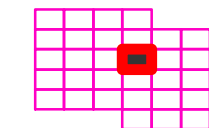
● Drop Point

) ( Division Break

┌ Uncontrolled Fire Edge

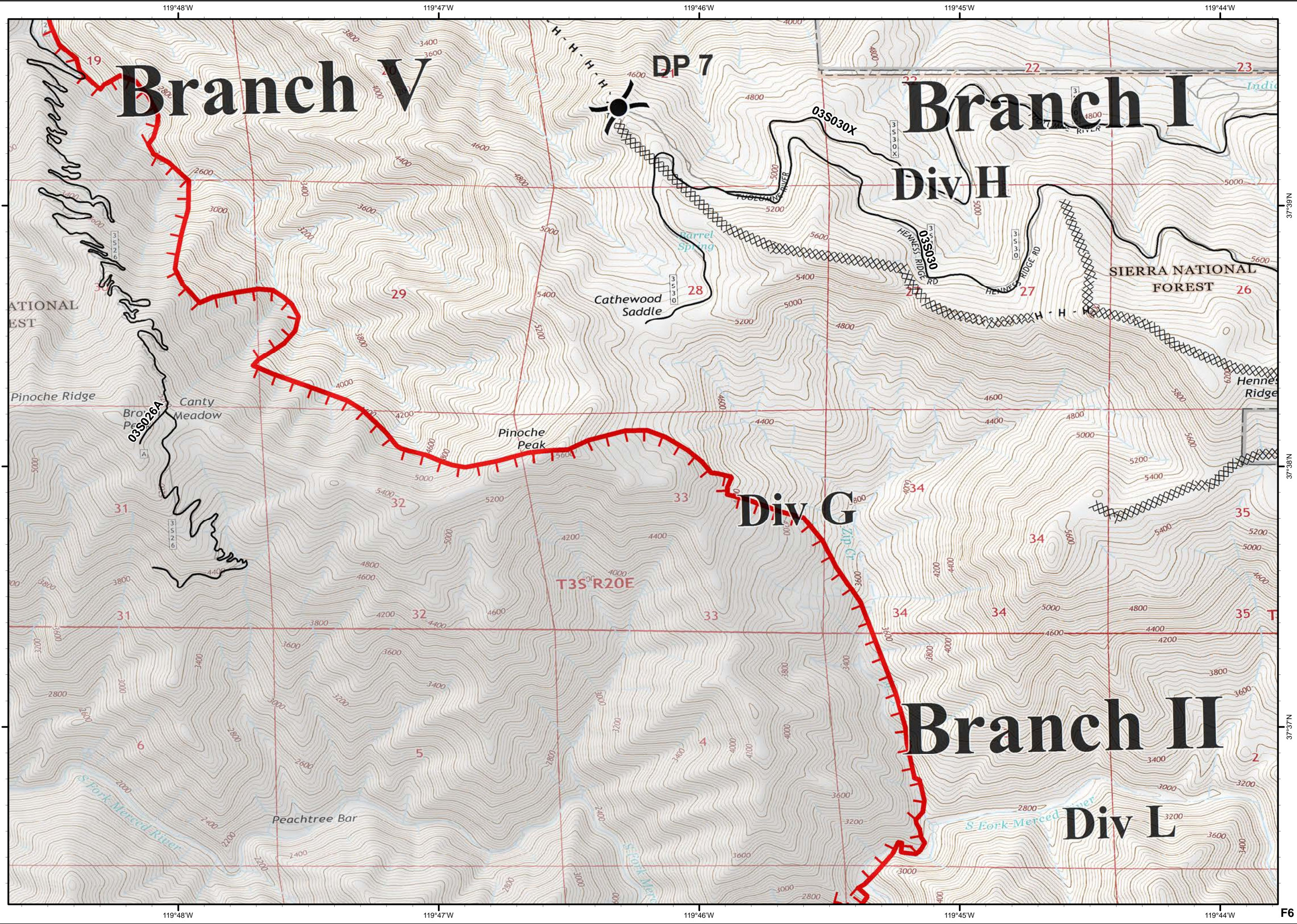
XXXX Completed Dozer Line

H - H Completed Hand Line



0 1/4 1/2

Miles



F6



Ferguson  
CA-SNF-745

IAP Tiles  
07/24/2018  
Night Shift

F7



Camp



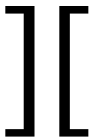
Drop Point



Helispot



Repeater

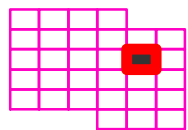


Branch Break

Completed Dozer Line

H - H Completed Hand Line

R - R Road as Completed Line

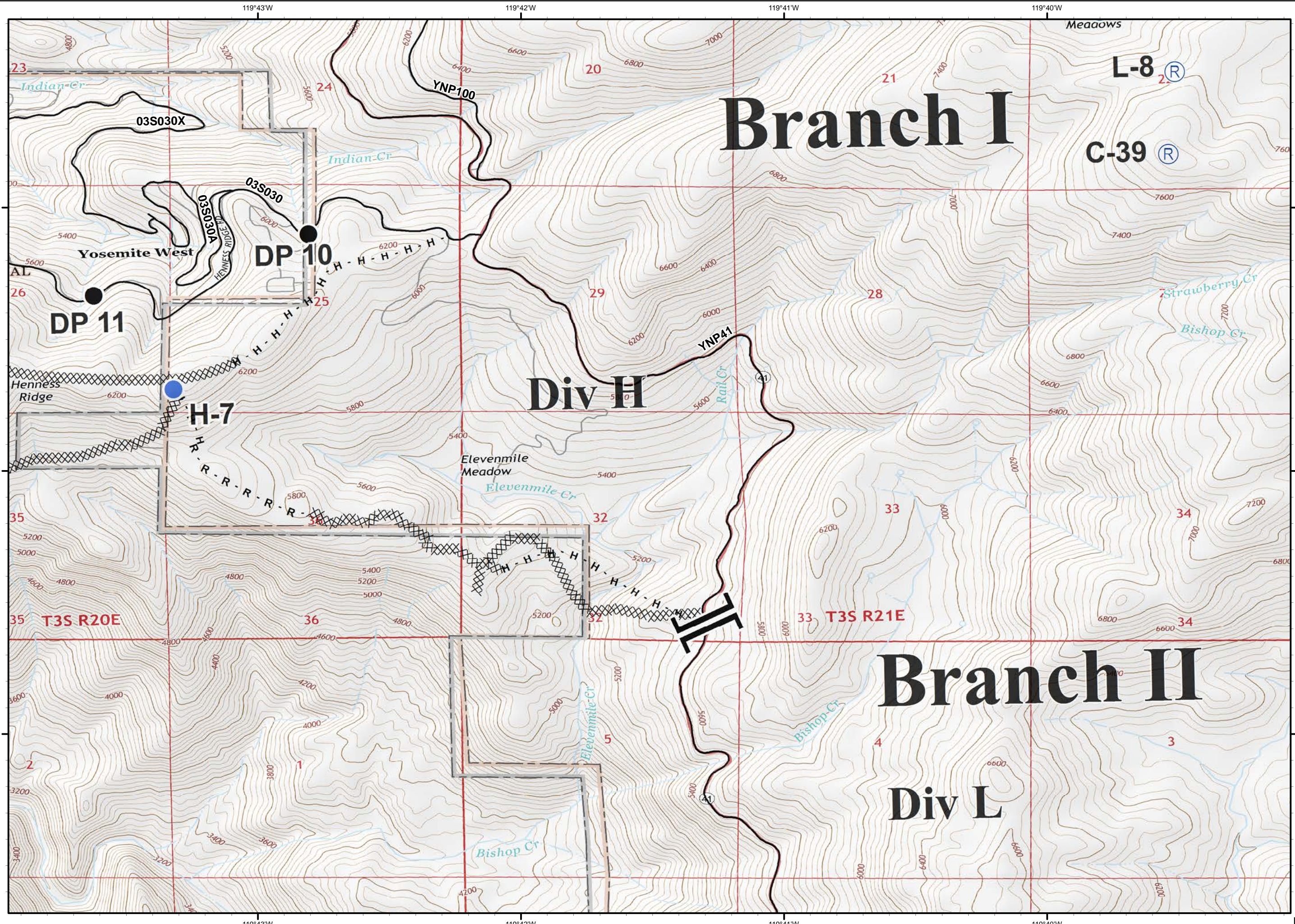


NORTH

1/4

1/2

Miles

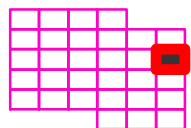
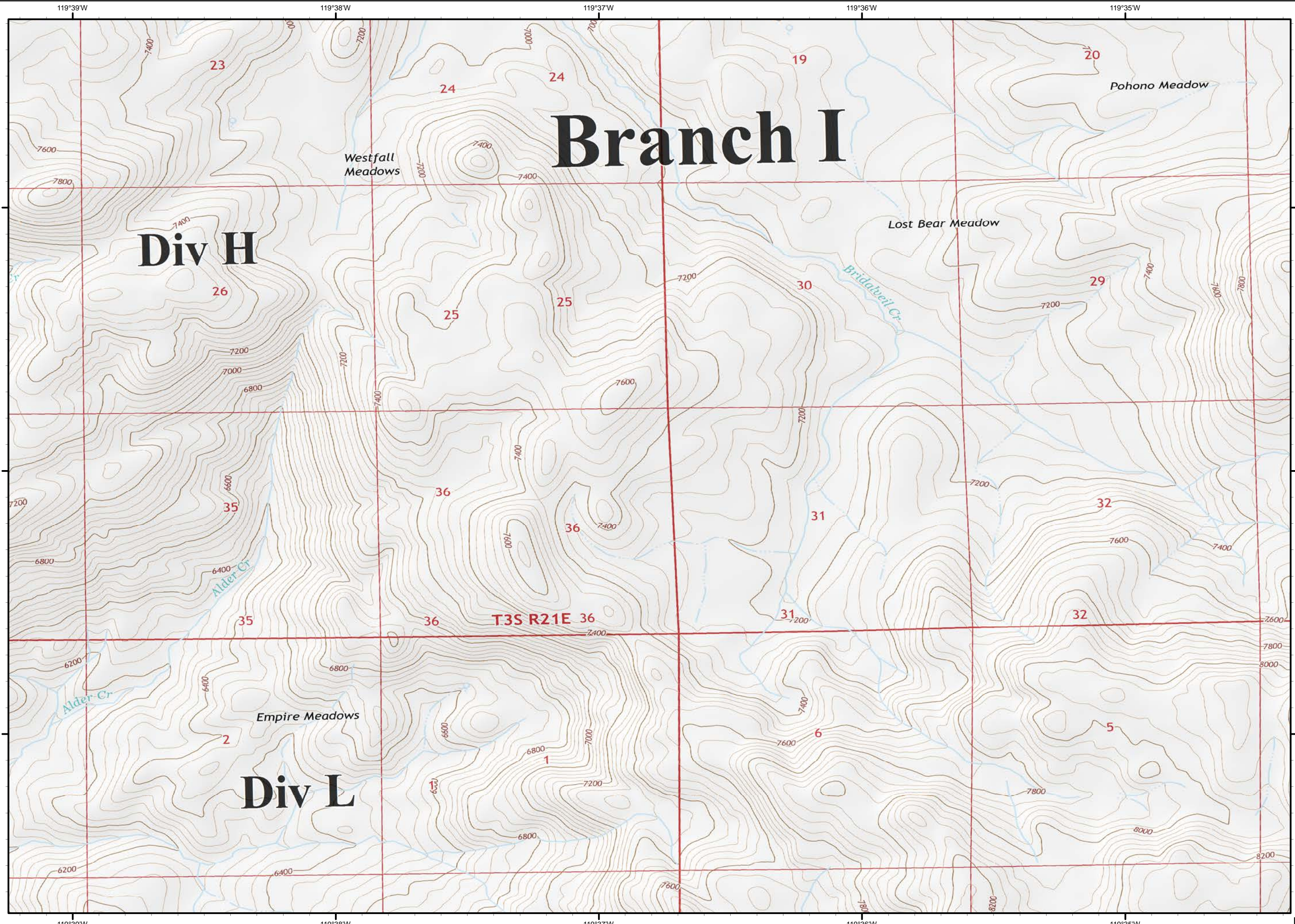




Ferguson  
CA-SNF-745

IAP Tiles  
07/24/2018  
Night Shift

F8



0 1/4 1/2

Miles

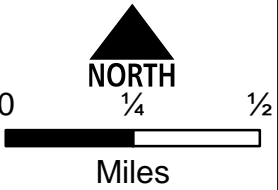
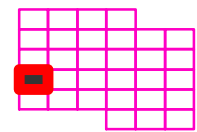
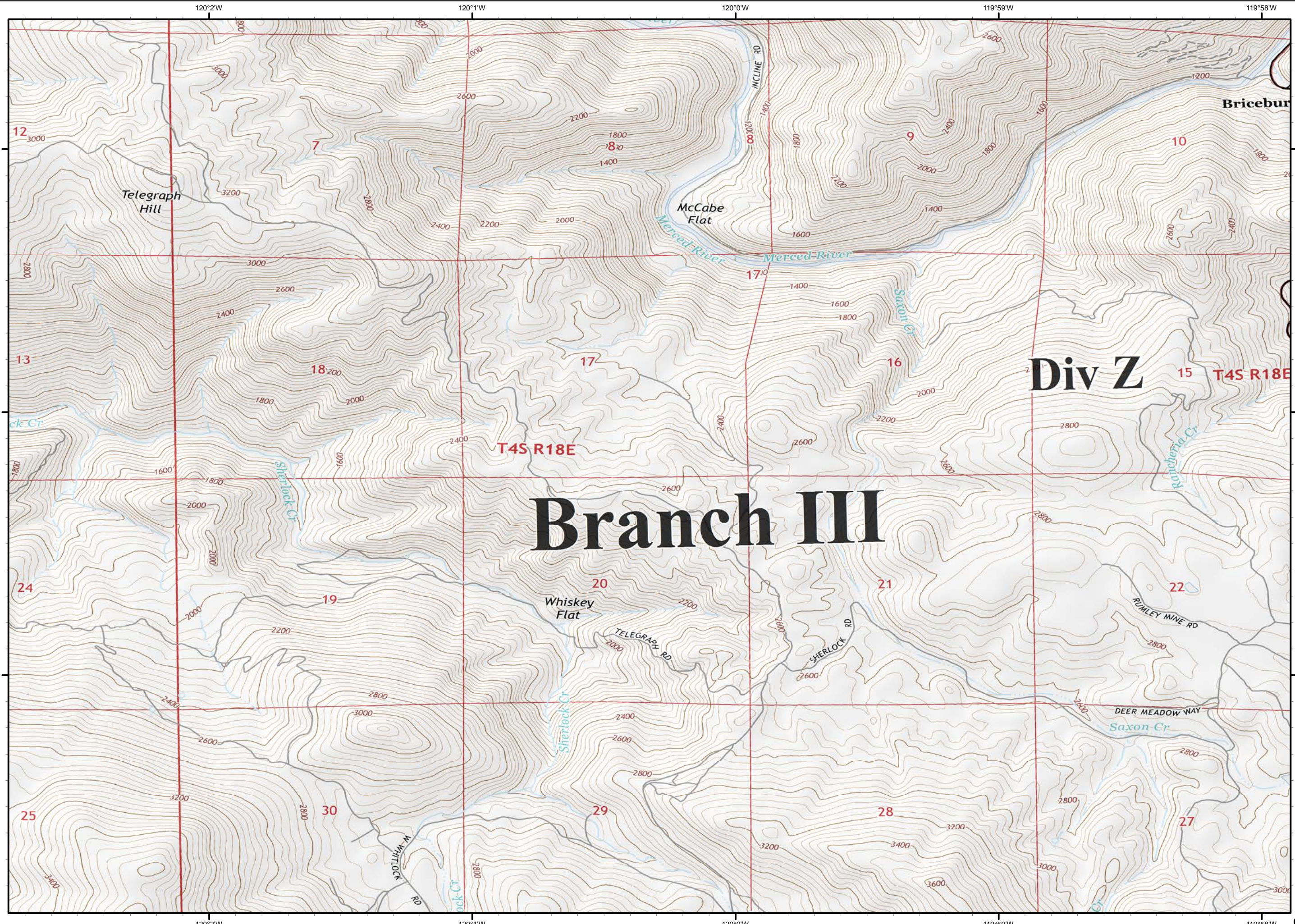
F8



Ferguson  
CA-SNF-745

IAP Tiles  
07/24/2018  
Night Shift

G3



G3



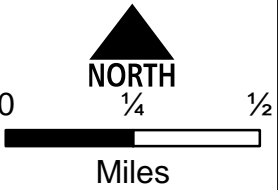
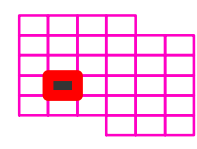
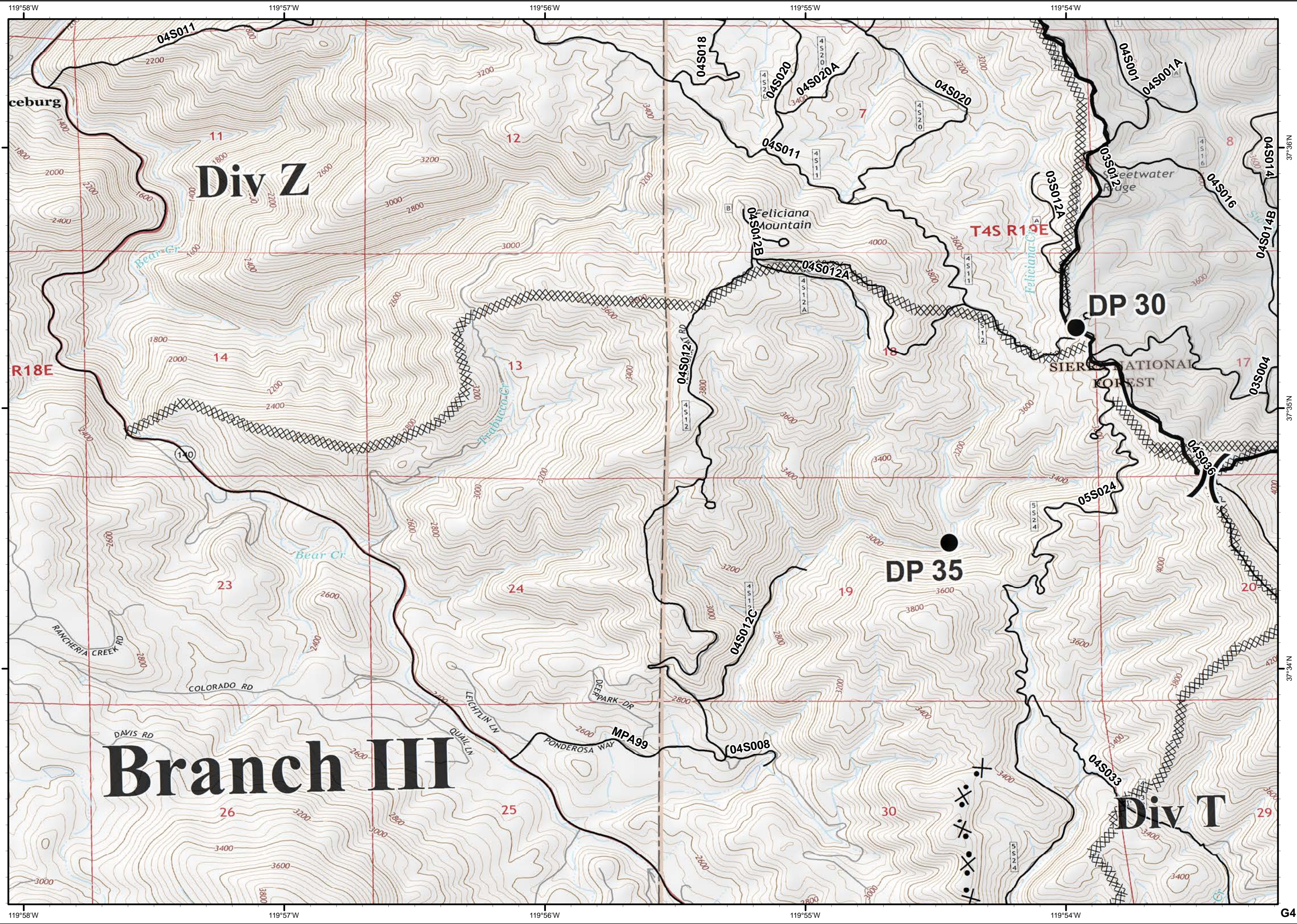
Ferguson  
CA-SNF-745

IAP Tiles  
07/24/2018  
Night Shift

G4



- Drop Point
- ) ( Division Break
- Completed Line
- XXXX Completed Dozer Line
- ⊗ Proposed Dozer Line





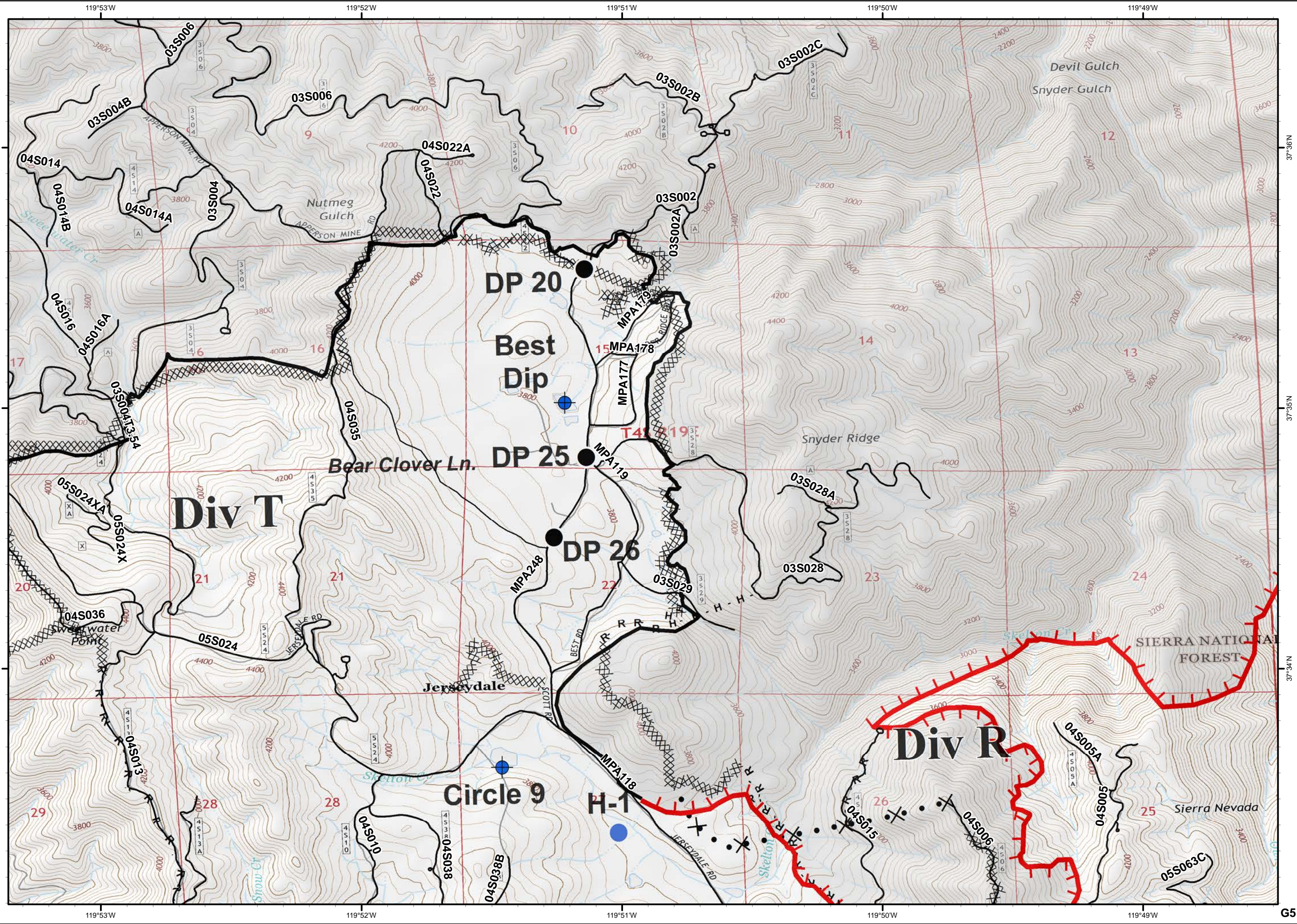
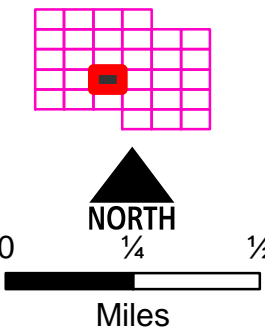
# Ferguson CA-SNF-745

IAP Tiles  
07/24/2018  
Night Shift

G5



- Dip Site
- Drop Point
- Helispot
- Uncontrolled Fire Edge
- Completed Line
- Completed Dozer Line
- H - H Completed Hand Line
- R - R Road as Completed Line
- Proposed Dozer Line






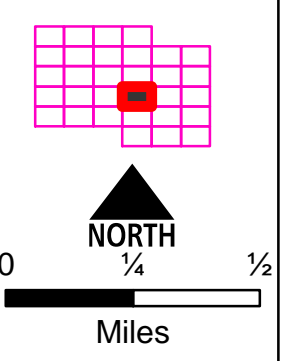
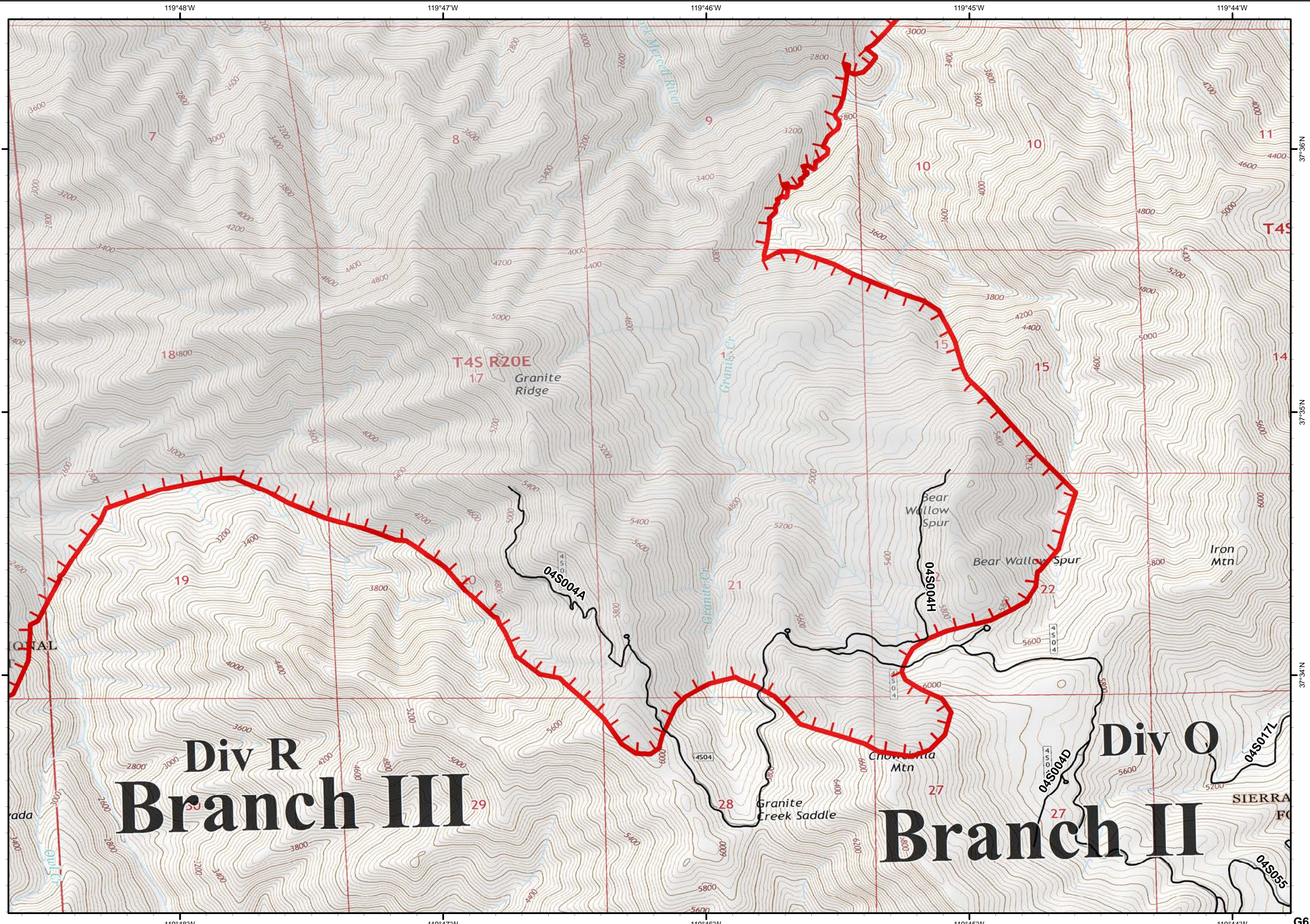
Ferguson  
CA-SNF-745

IAP Tiles  
07/24/2018  
Night Shift

G6



 Uncontrolled Fire Edge





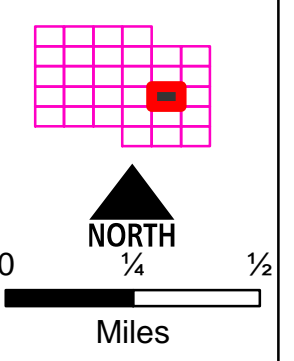
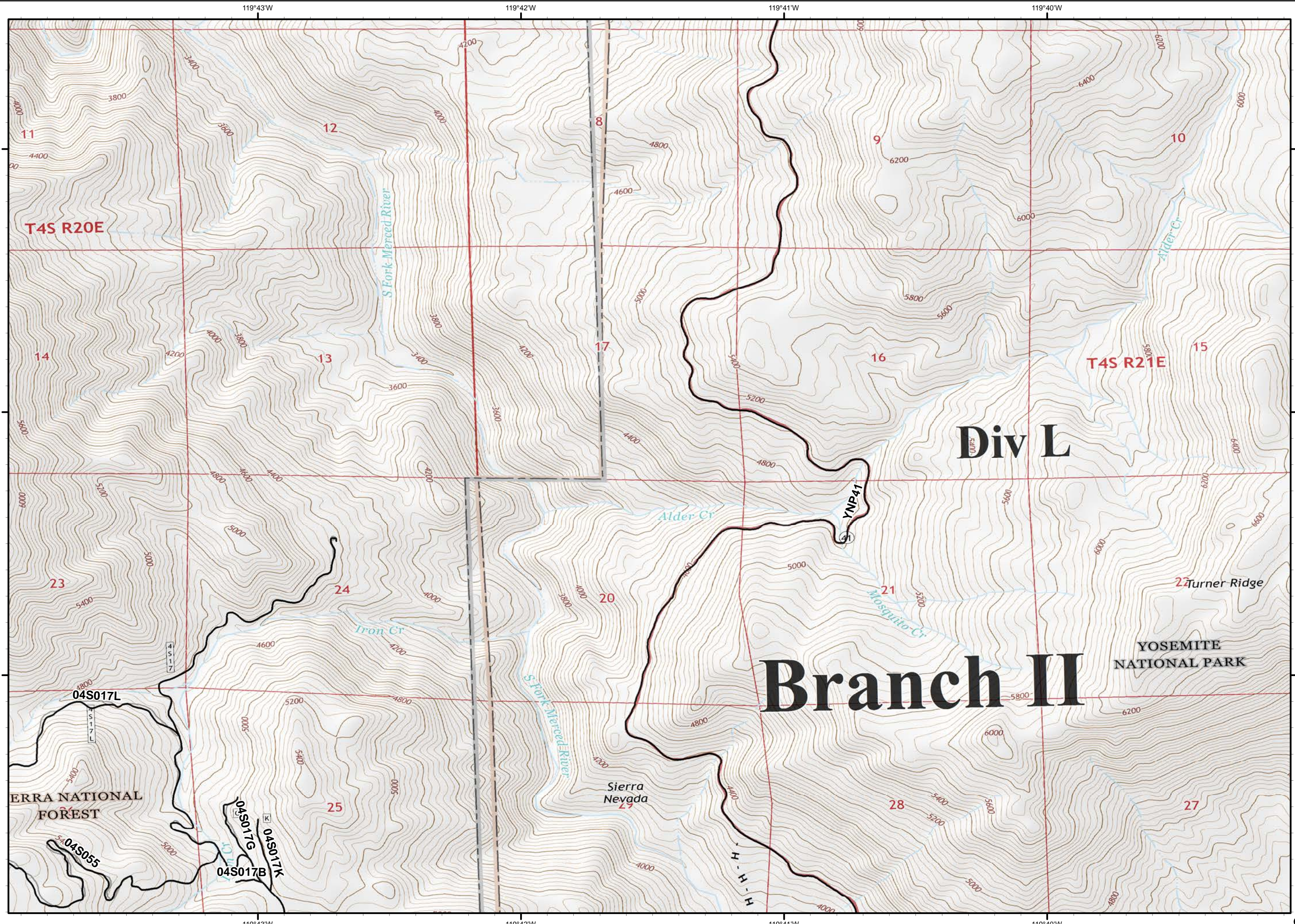
Ferguson  
CA-SNF-745

IAP Tiles  
07/24/2018  
Night Shift

G7



H - H Completed Hand Line

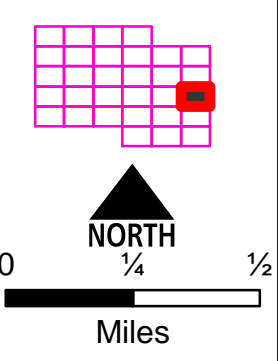
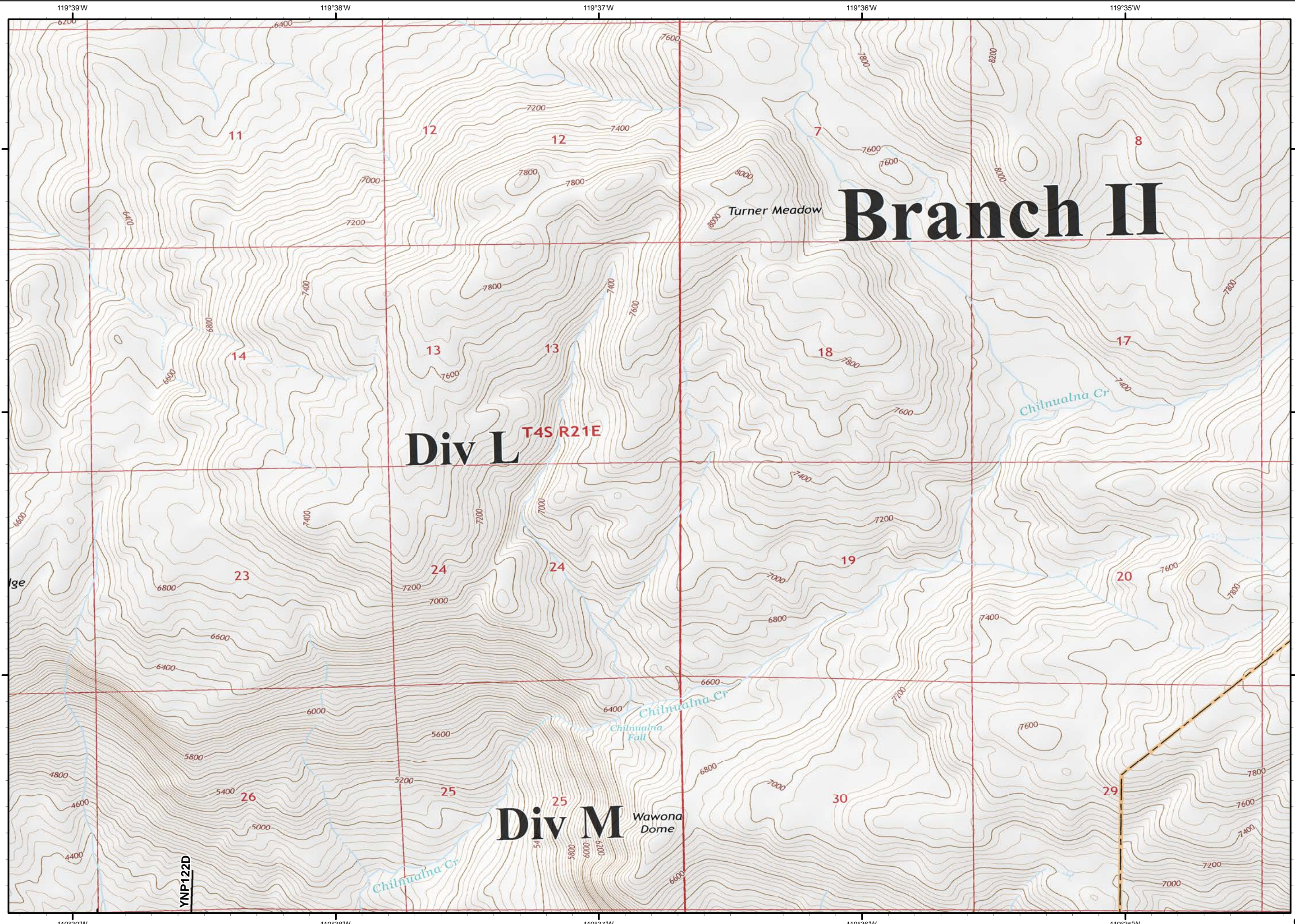




Ferguson  
CA-SNF-745

IAP Tiles  
07/24/2018  
Night Shift

G8



YNP122D

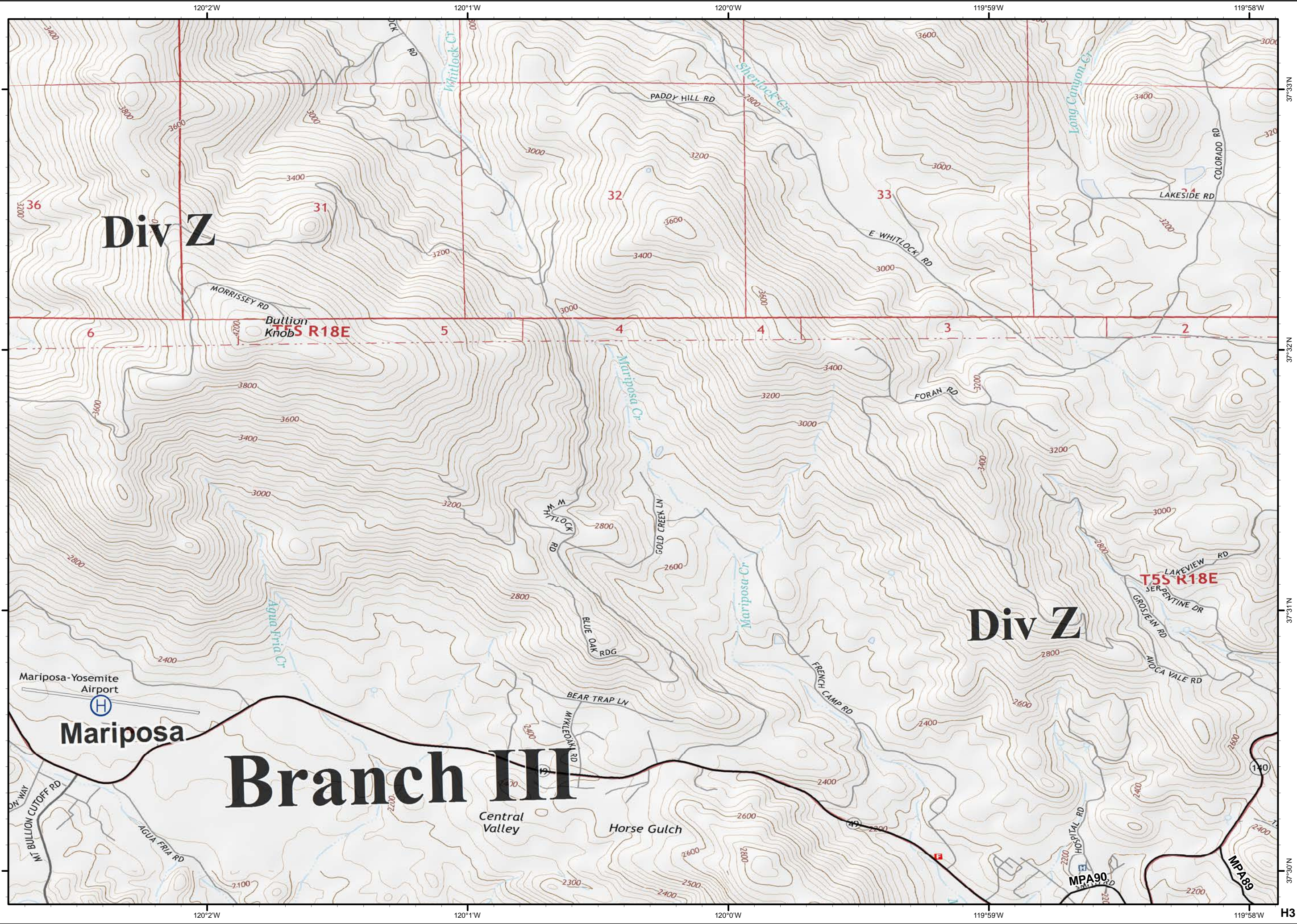
G8



Ferguson  
CA-SNF-745

IAP Tiles  
07/24/2018  
Night Shift

H3

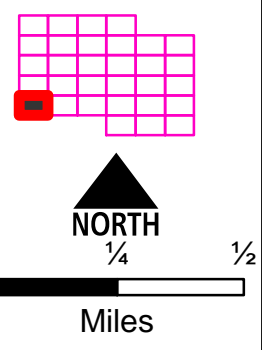


Div Z

Div Z

Branch III

Mariposa



H3



Ferguson  
CA-SNF-745

IAP Tiles  
07/24/2018  
Night Shift

H4



Dip Site



Drop Point



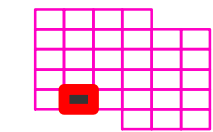
Retardant/Mud Pit



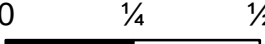
Completed Dozer Line



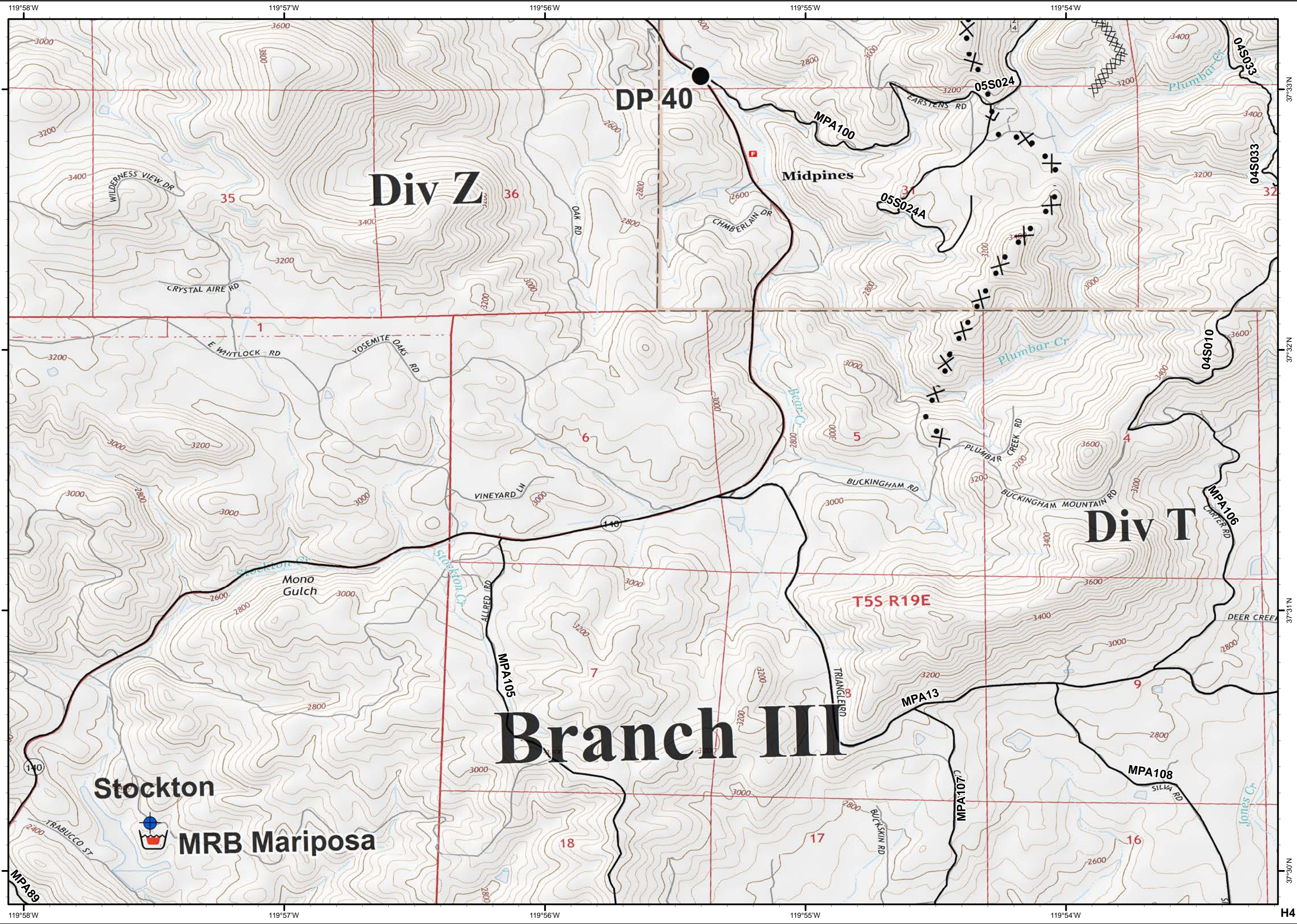
Proposed Dozer Line



NORTH



Miles





# Ferguson CA-SNF-745

IAP Tiles  
07/24/2018  
Night Shift

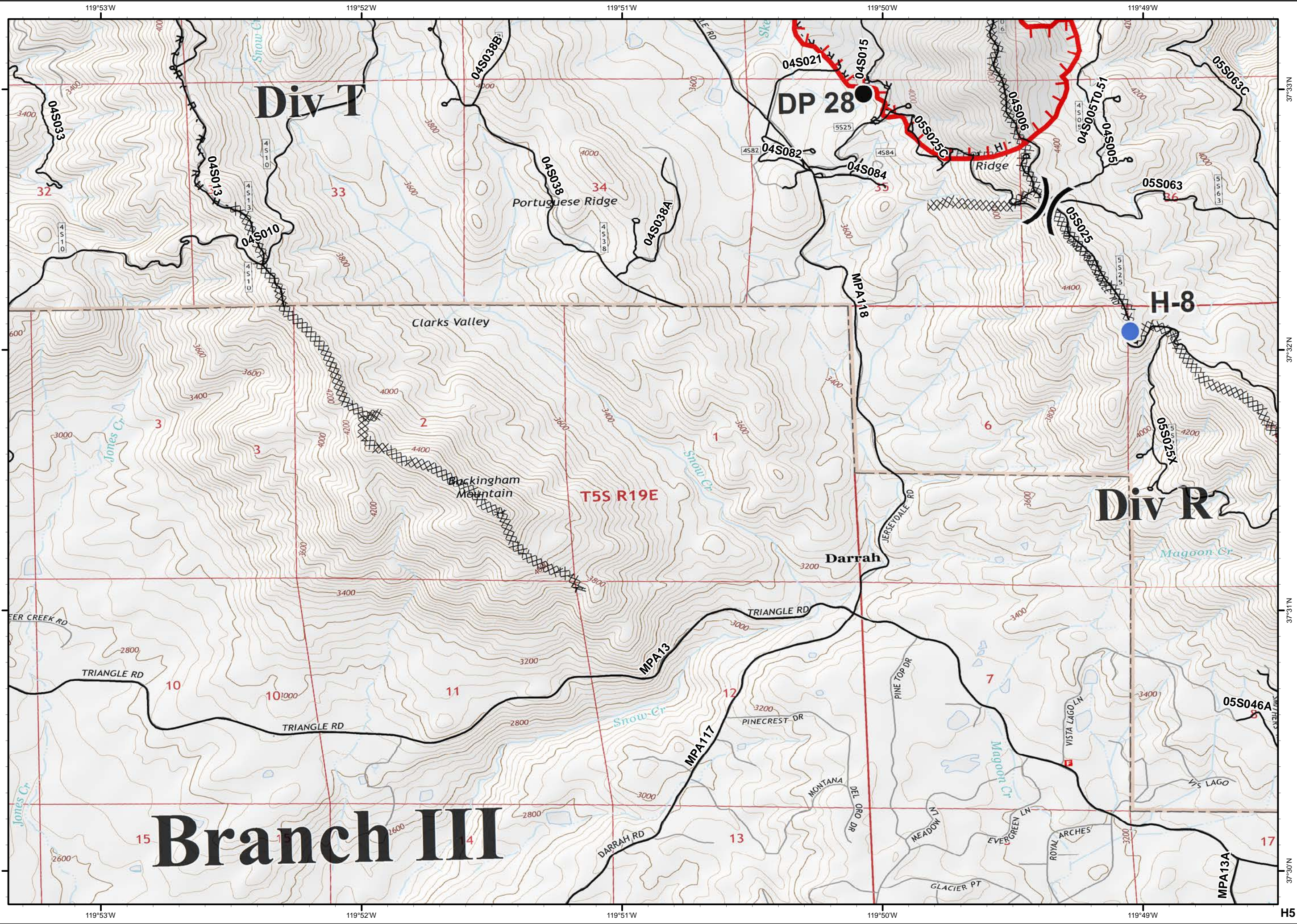
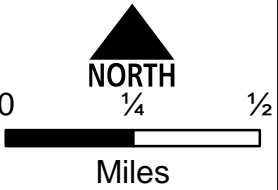
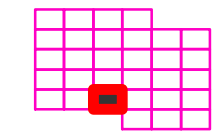
H5



- Drop Point
- Helispot



- ┌ Uncontrolled Fire Edge
- XXXX Completed Dozer Line
- H - H Completed Hand Line
- R - R Road as Completed Line









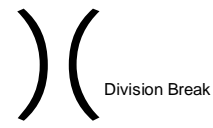
Ferguson  
CA-SNF-745

IAP Tiles  
07/24/2018  
Night Shift

H7

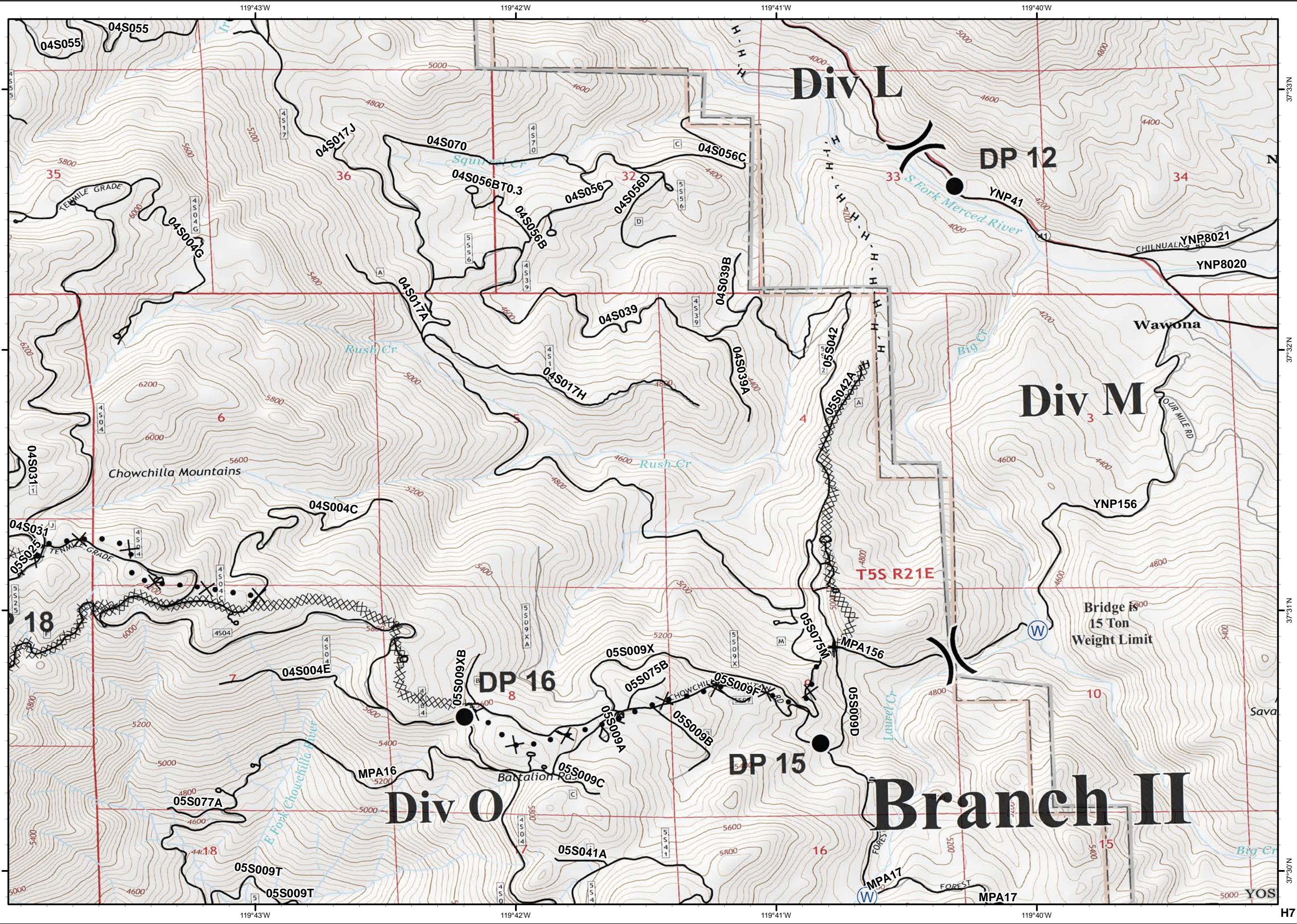


- Drop Point
- Ⓜ Water Source



- XXXX Completed Dozer Line
- H - H Completed Hand Line
- R - R Road as Completed Line
- ✕ Proposed Dozer Line

NORTH  
0 1/4 1/2  
Miles

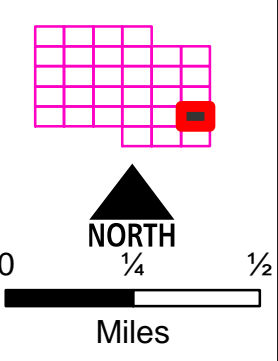
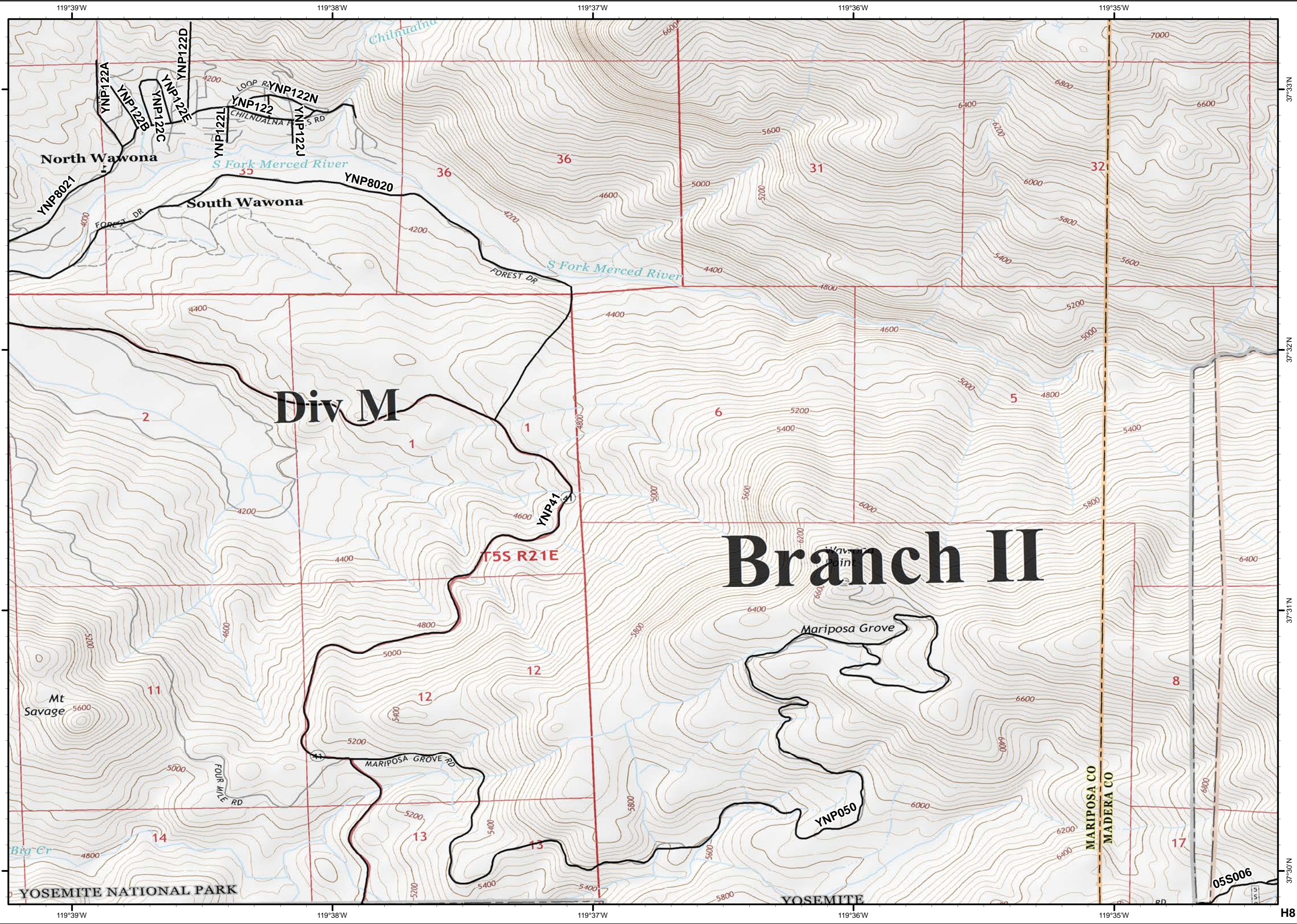




Ferguson  
CA-SNF-745

IAP Tiles  
07/24/2018  
Night Shift

H8

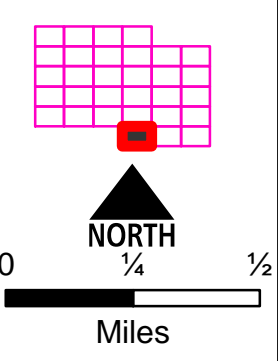
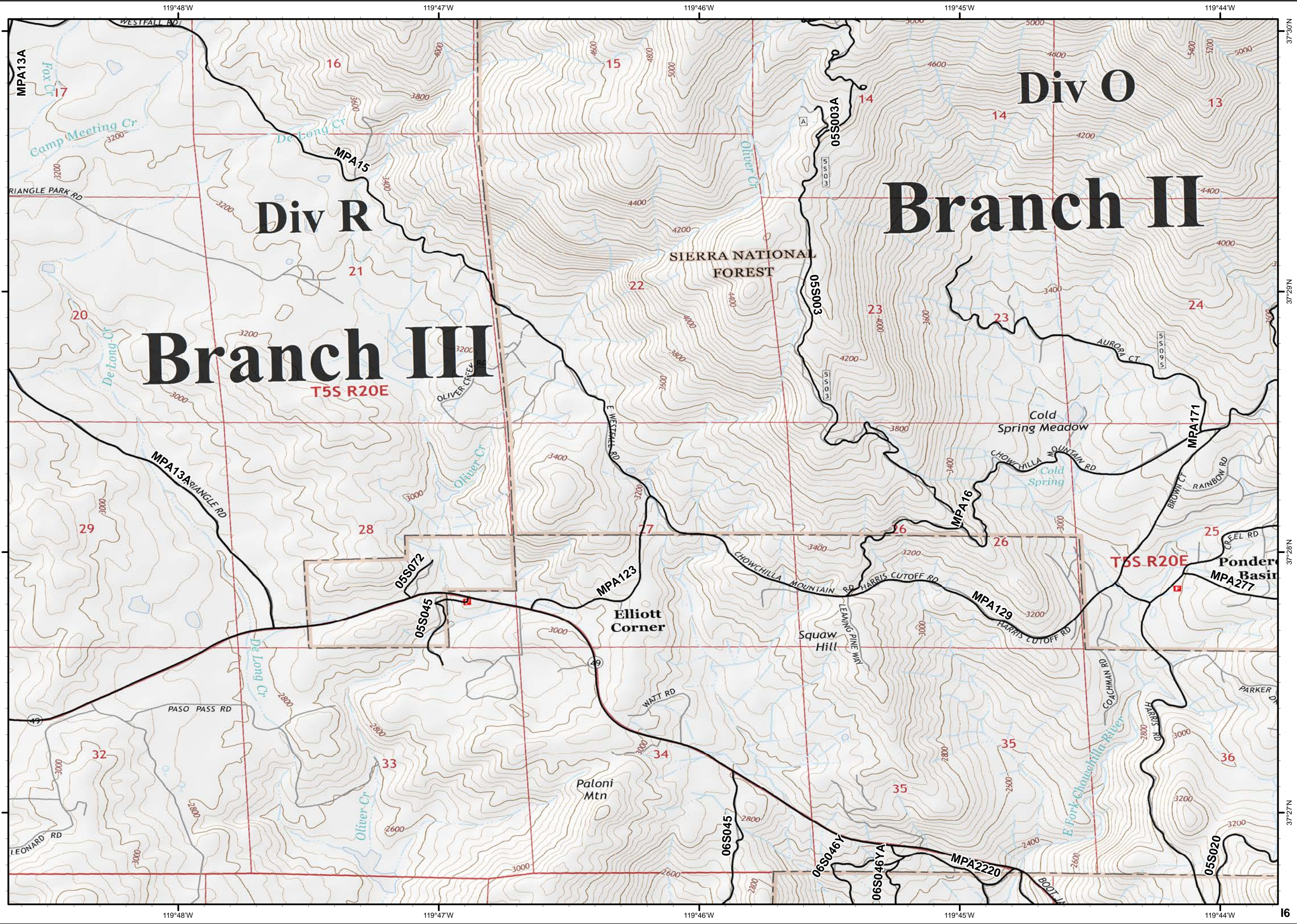




Ferguson  
CA-SNF-745

IAP Tiles  
07/24/2018  
Night Shift

16





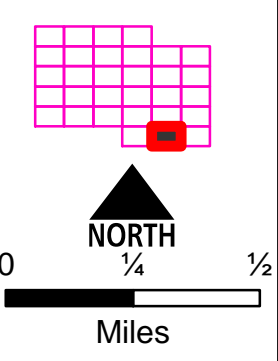
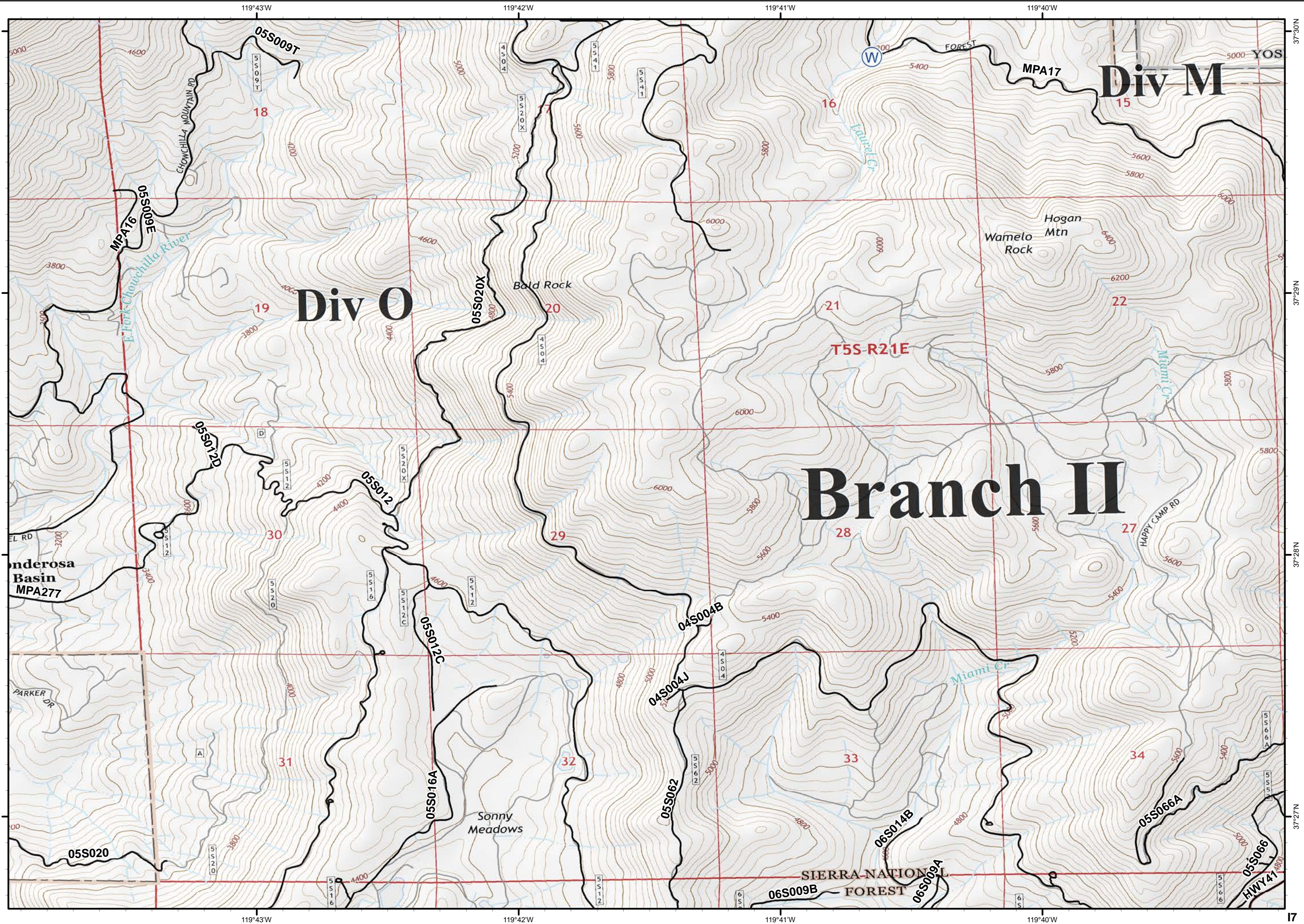
Ferguson  
CA-SNF-745

IAP Tiles  
07/24/2018  
Night Shift

17



Water Source



37°30'N  
37°29'N  
37°28'N  
37°27'N  
17



Ferguson  
CA-SNF-745

IAP Tiles  
07/24/2018  
Night Shift

18



● Drop Point

