





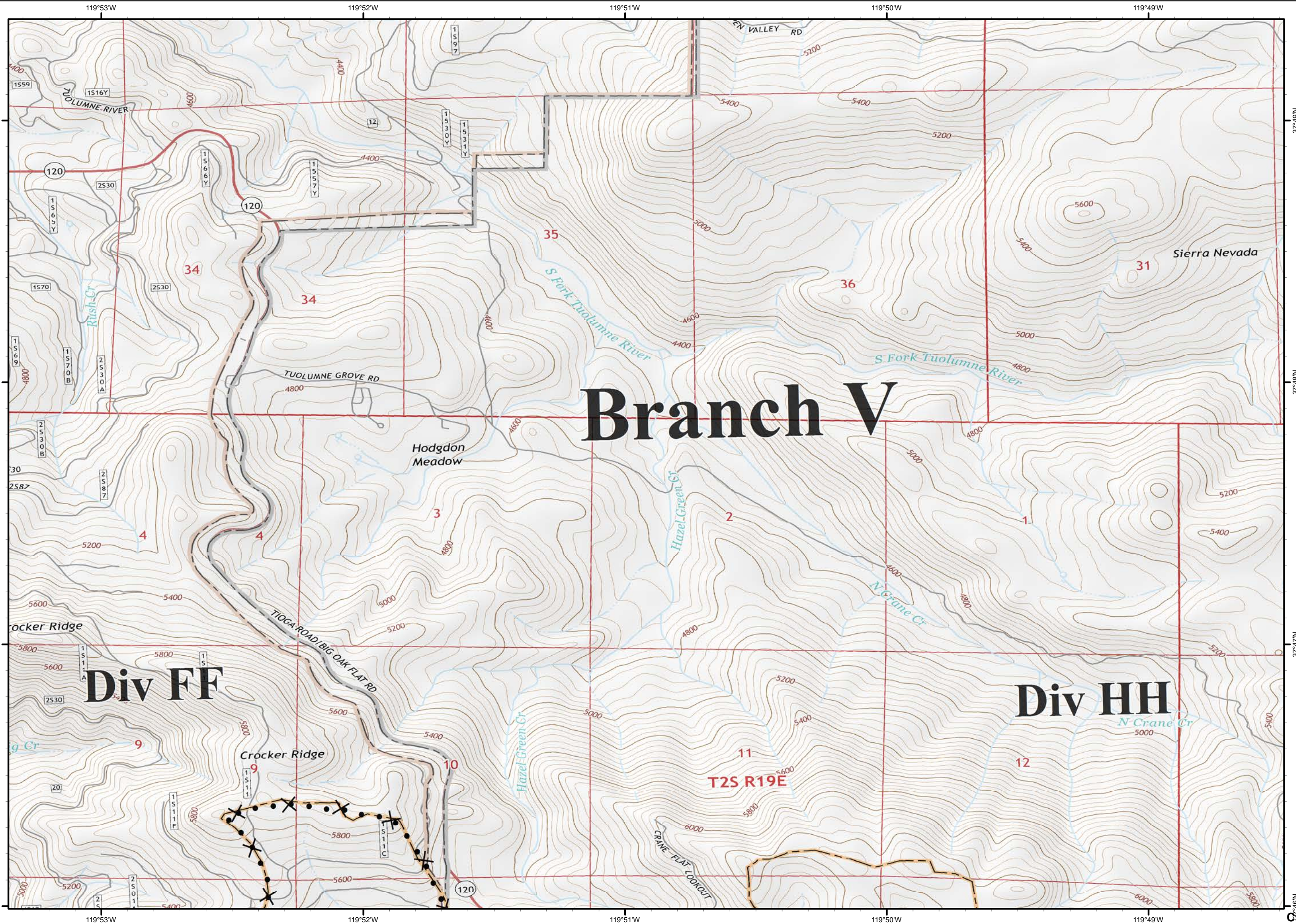
Ferguson  
CA-SNF-745

IAP Tiles  
07/25/2018  
Day Shift

C5



Proposed Dozer Line

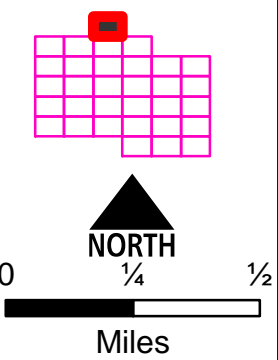


# Branch V

## Div FF

## Div HH

T2S R19E





Ferguson  
CA-SNF-745

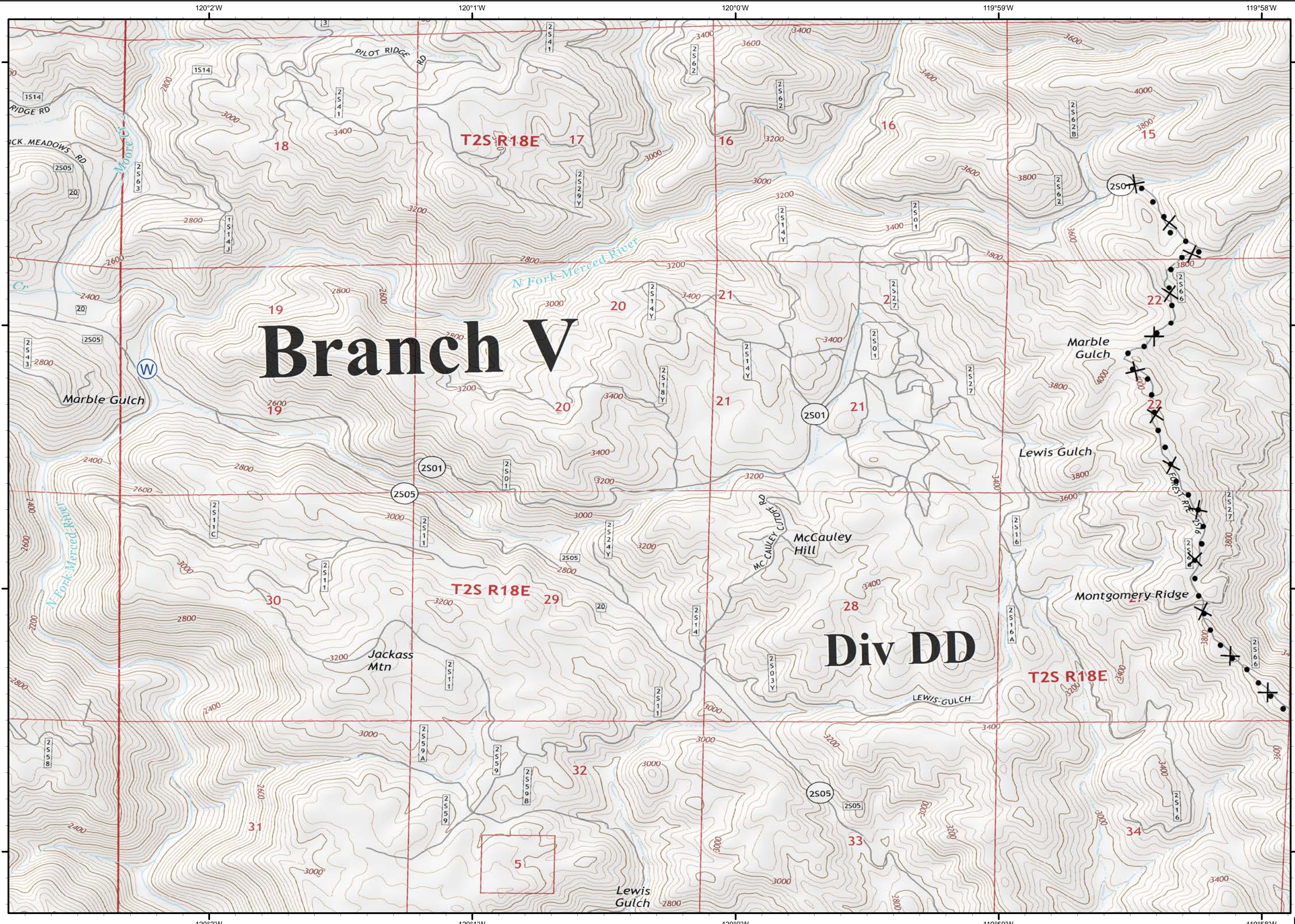
IAP Tiles  
07/25/2018  
Day Shift

D3



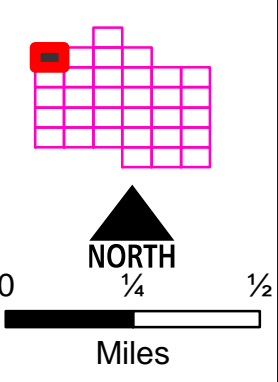
Water Source

Proposed Dozer Line



# Branch V

# Div DD



D3



Ferguson  
CA-SNF-745

IAP Tiles  
07/25/2018  
Day Shift

D4



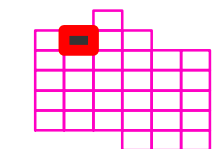
● Drop Point

Ⓡ Repeater

) ( Division Break

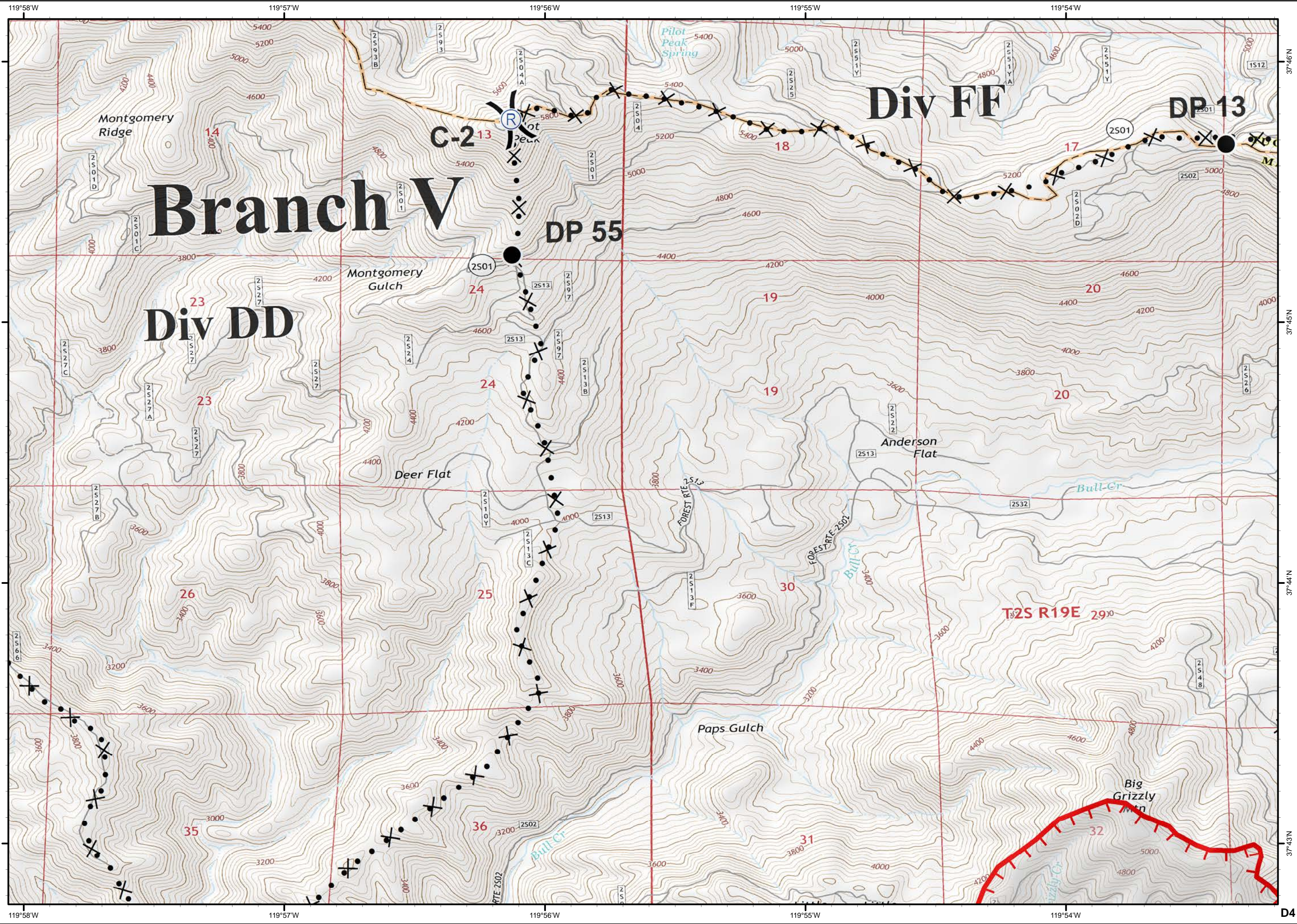
┌ Uncontrolled Fire Edge

⊗ ● Proposed Dozer Line



0 1/4 1/2

Miles









Ferguson  
CA-SNF-745

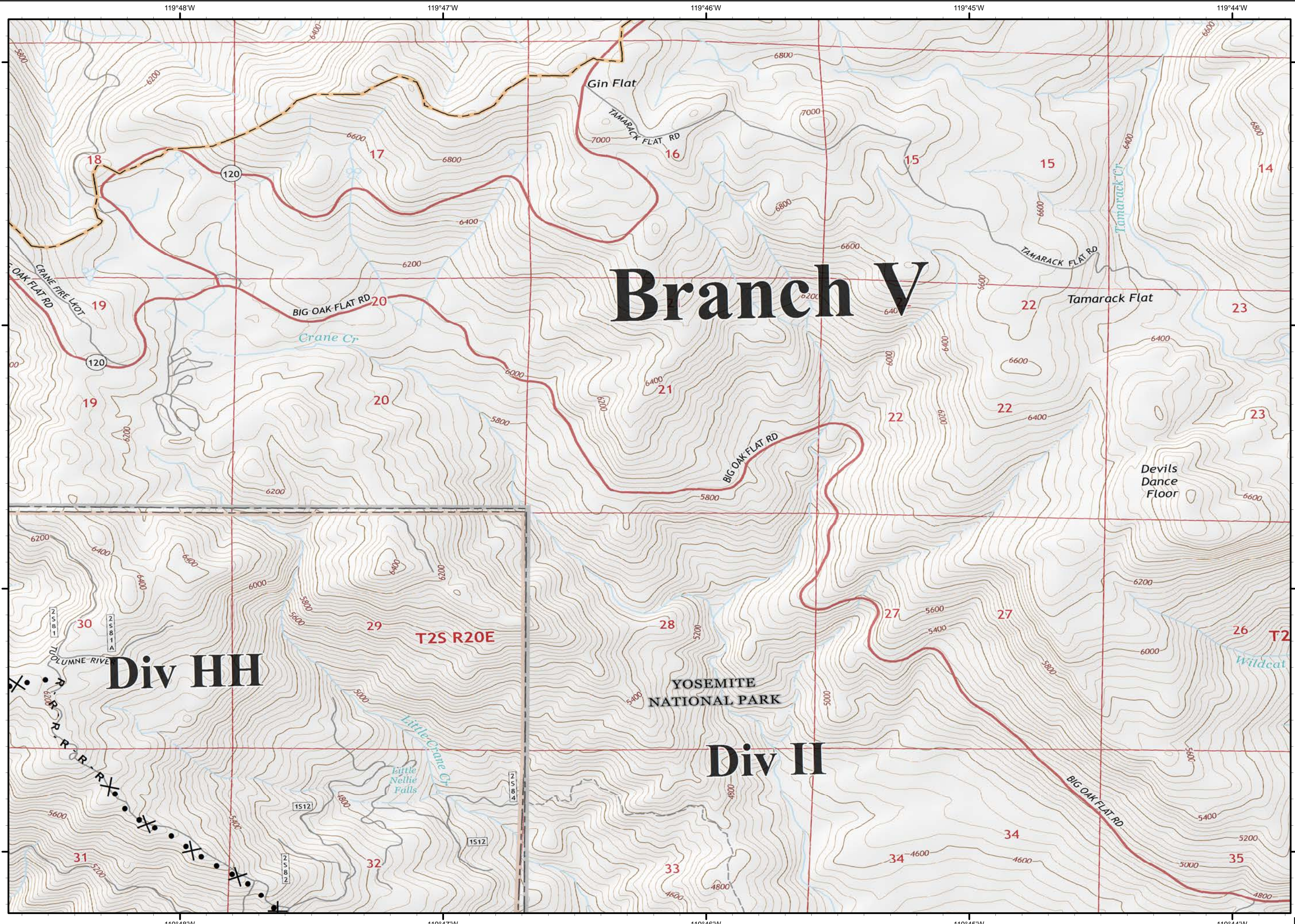
IAP Tiles  
07/25/2018  
Day Shift

D6



R - R Road as Completed Line

✕ • Proposed Dozer Line



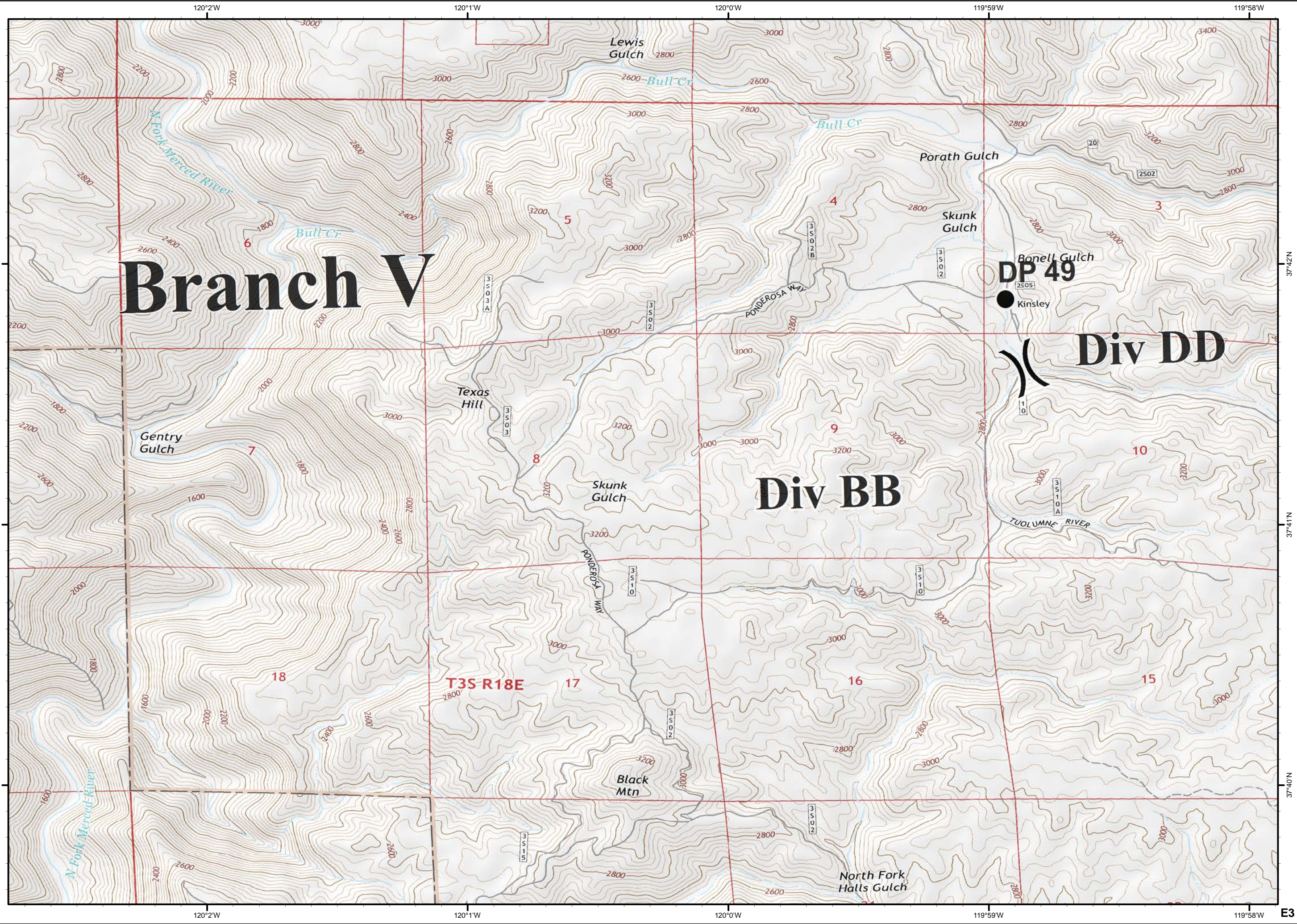
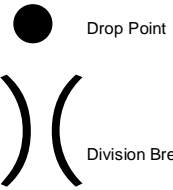
D6



Ferguson  
CA-SNF-745

IAP Tiles  
07/25/2018  
Day Shift

E3



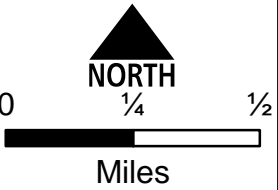
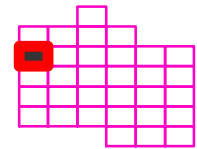
# Branch V

# Div BB

# Div DD

**DP 49**  
Kinsley

T3S R18E



37°42'N  
37°41'N  
37°40'N  
E3



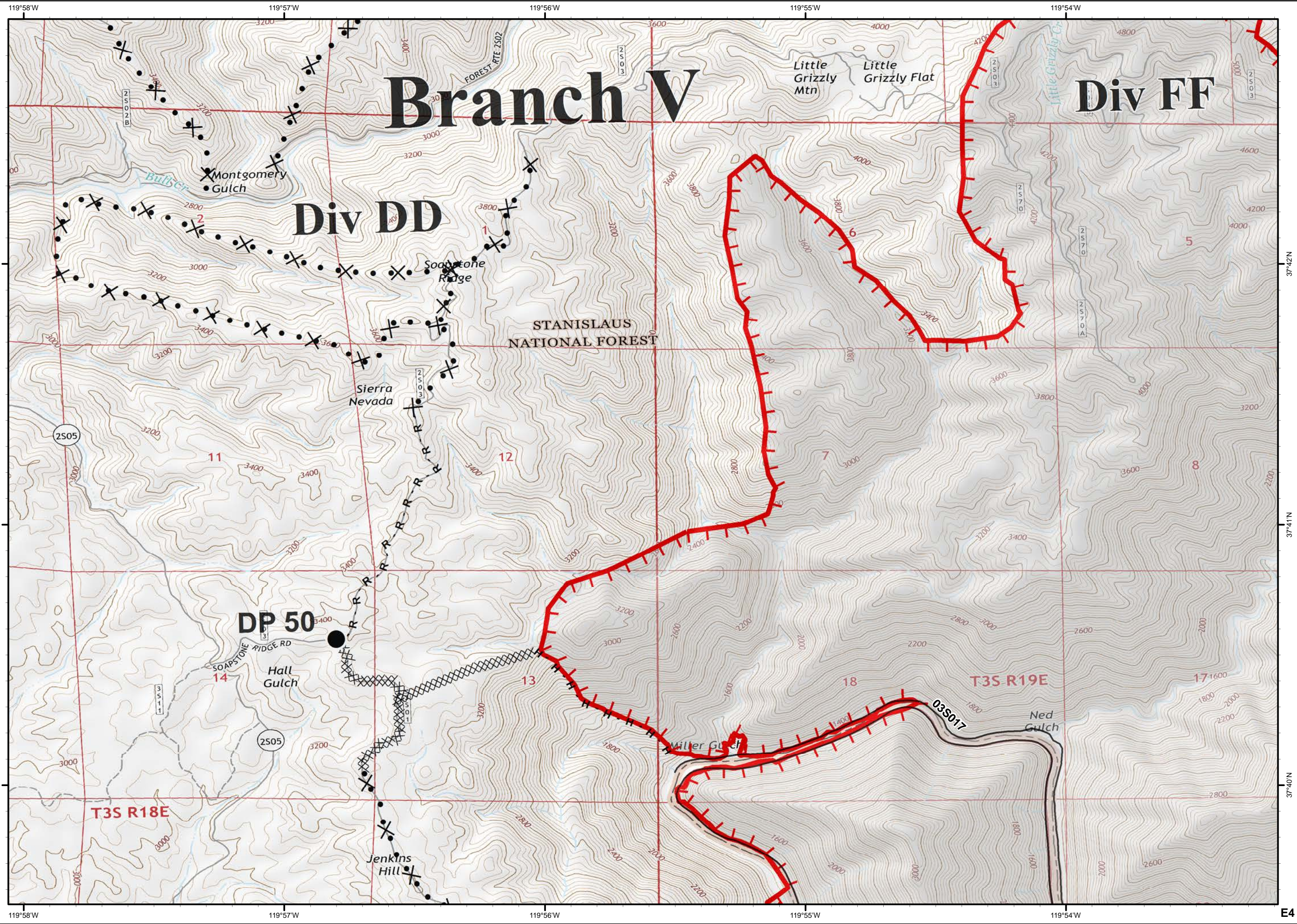
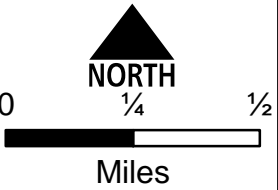
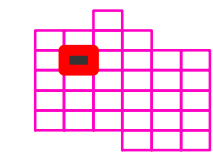
Ferguson  
CA-SNF-745

IAP Tiles  
07/25/2018  
Day Shift

E4



- Drop Point
- └ Uncontrolled Fire Edge
- XXXX Completed Dozer Line
- H - H Completed Hand Line
- R - R Road as Completed Line
- ⊗ ● Proposed Dozer Line



E4



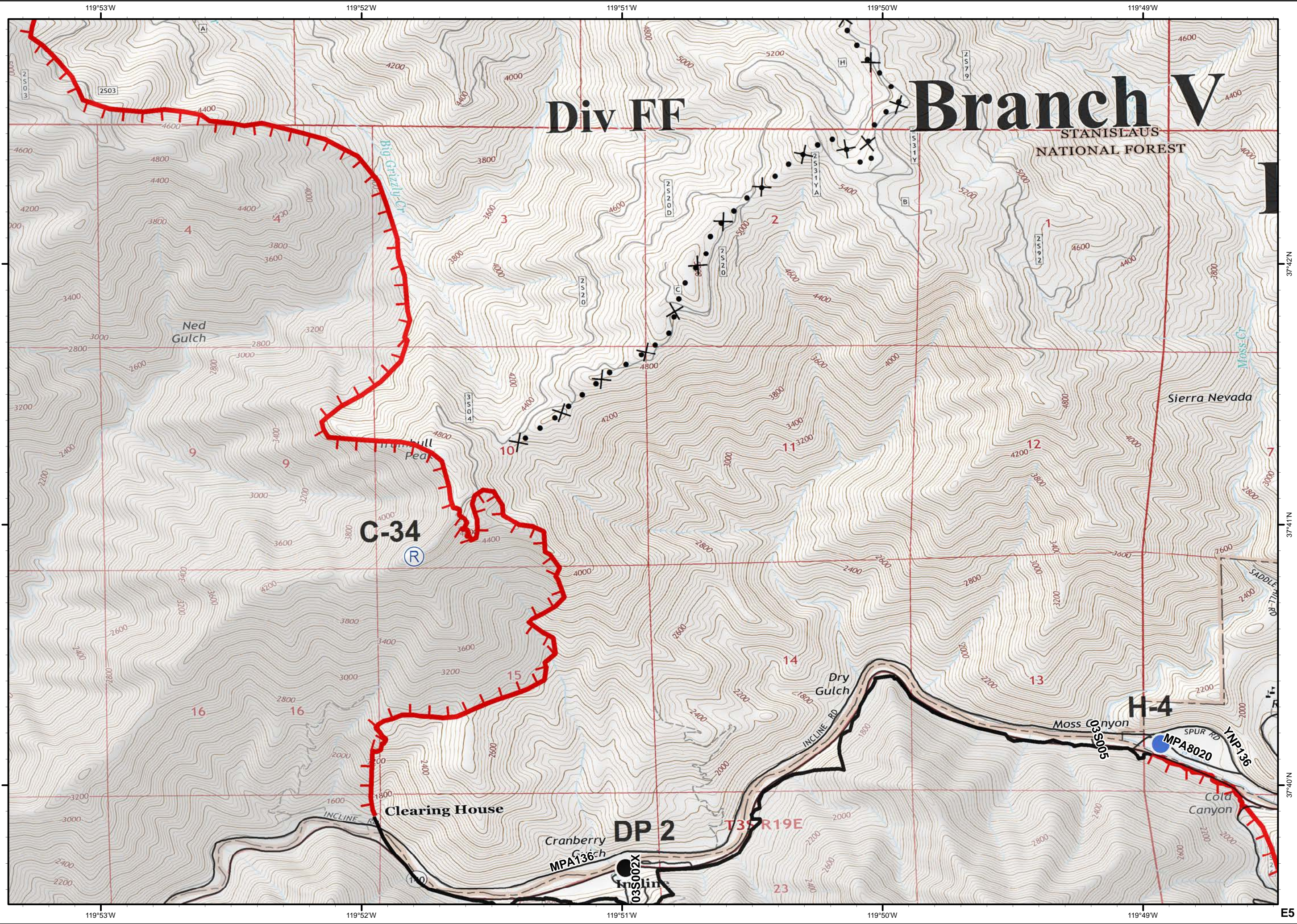
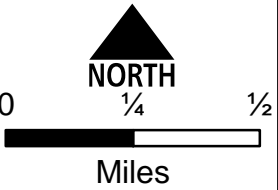
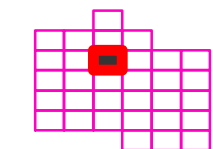
Ferguson  
CA-SNF-745

IAP Tiles  
07/25/2018  
Day Shift

E5



- Drop Point
- Helispot
- Ⓡ Repeater
- ┌ Uncontrolled Fire Edge
- Completed Line
- ⊗ Proposed Dozer Line



# Div FF Branch V

STANISLAUS  
NATIONAL FOREST

C-34  
Ⓡ

DP 2

H-4

MPA8020

E5



Ferguson  
CA-SNF-745

IAP Tiles  
07/25/2018  
Day Shift

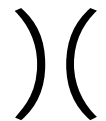
E6



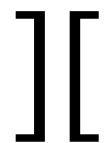
Dip Site



Drop Point



Division Break



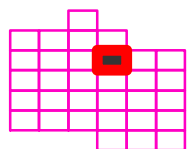
Branch Break

Uncontrolled Fire Edge

H - H Completed Hand Line

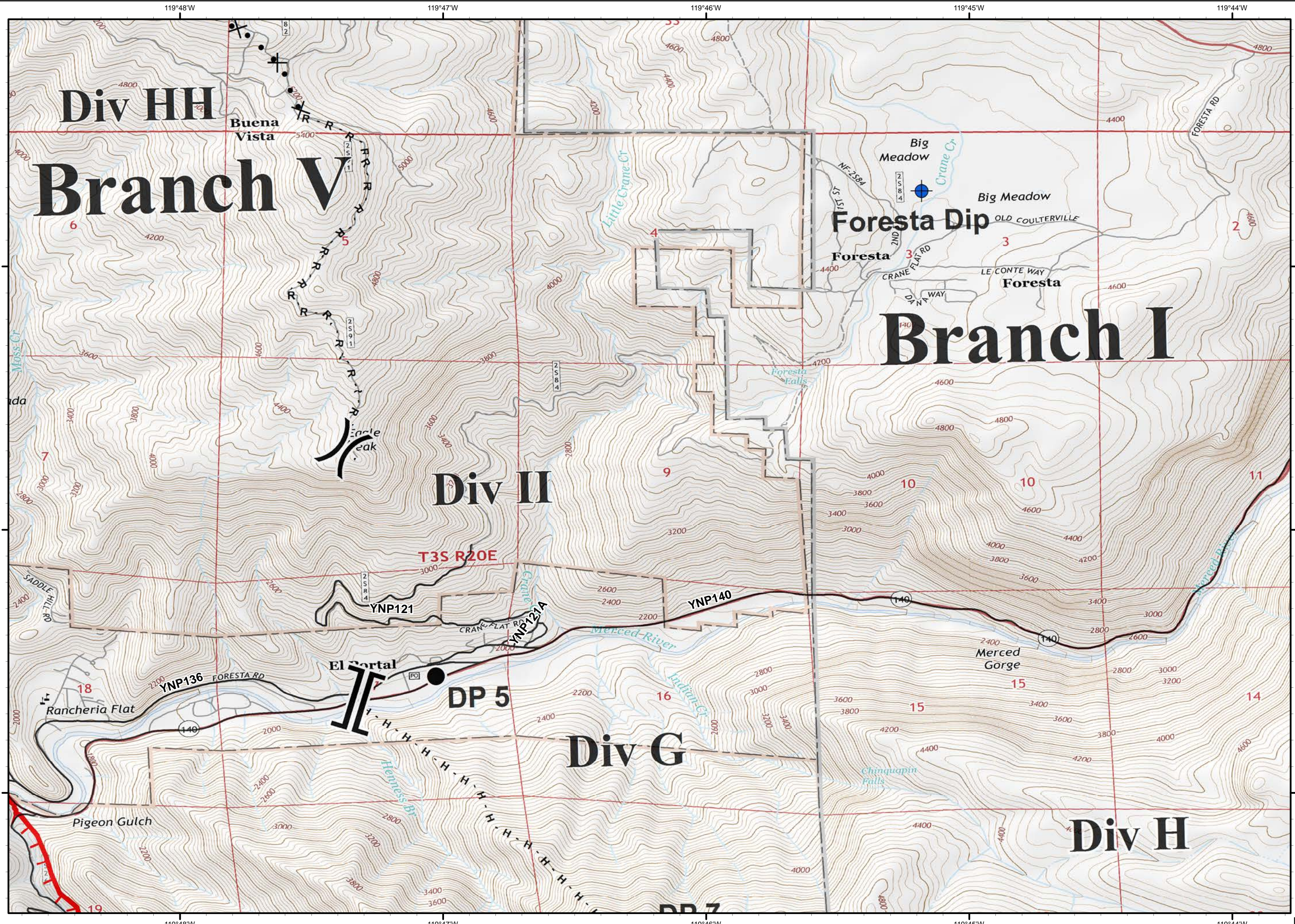
R - R Road as Completed Line

Proposed Dozer Line



0 1/4 1/2

Miles



37°42'N

37°41'N

37°40'N

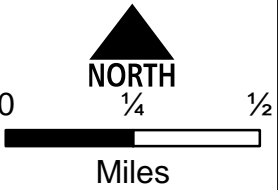
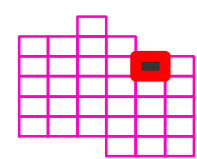
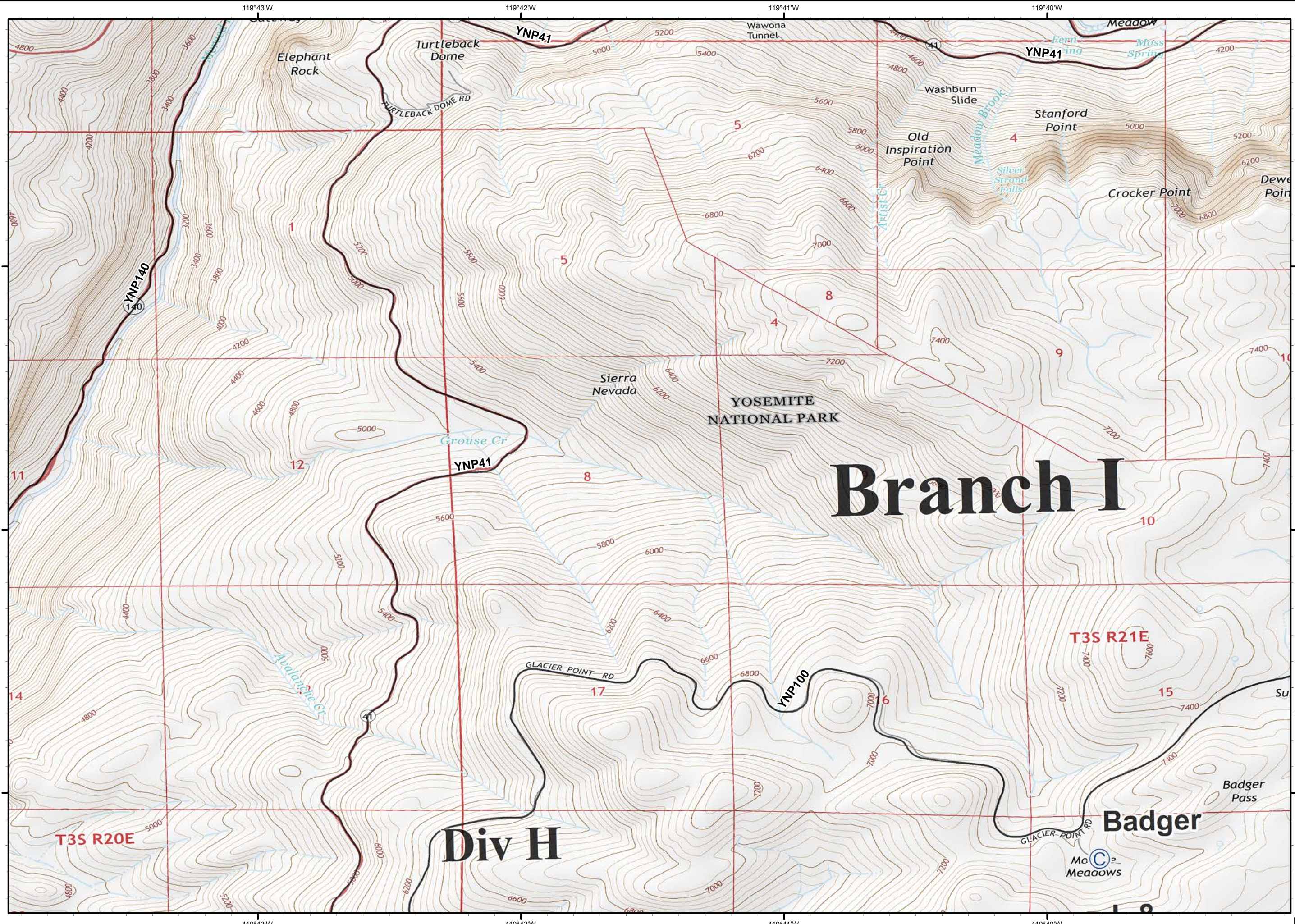
E6



Ferguson  
CA-SNF-745

IAP Tiles  
07/25/2018  
Day Shift

E7



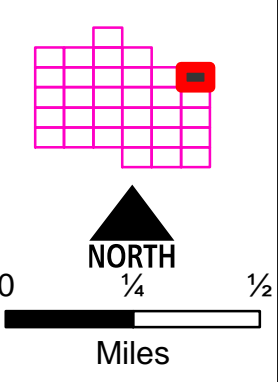
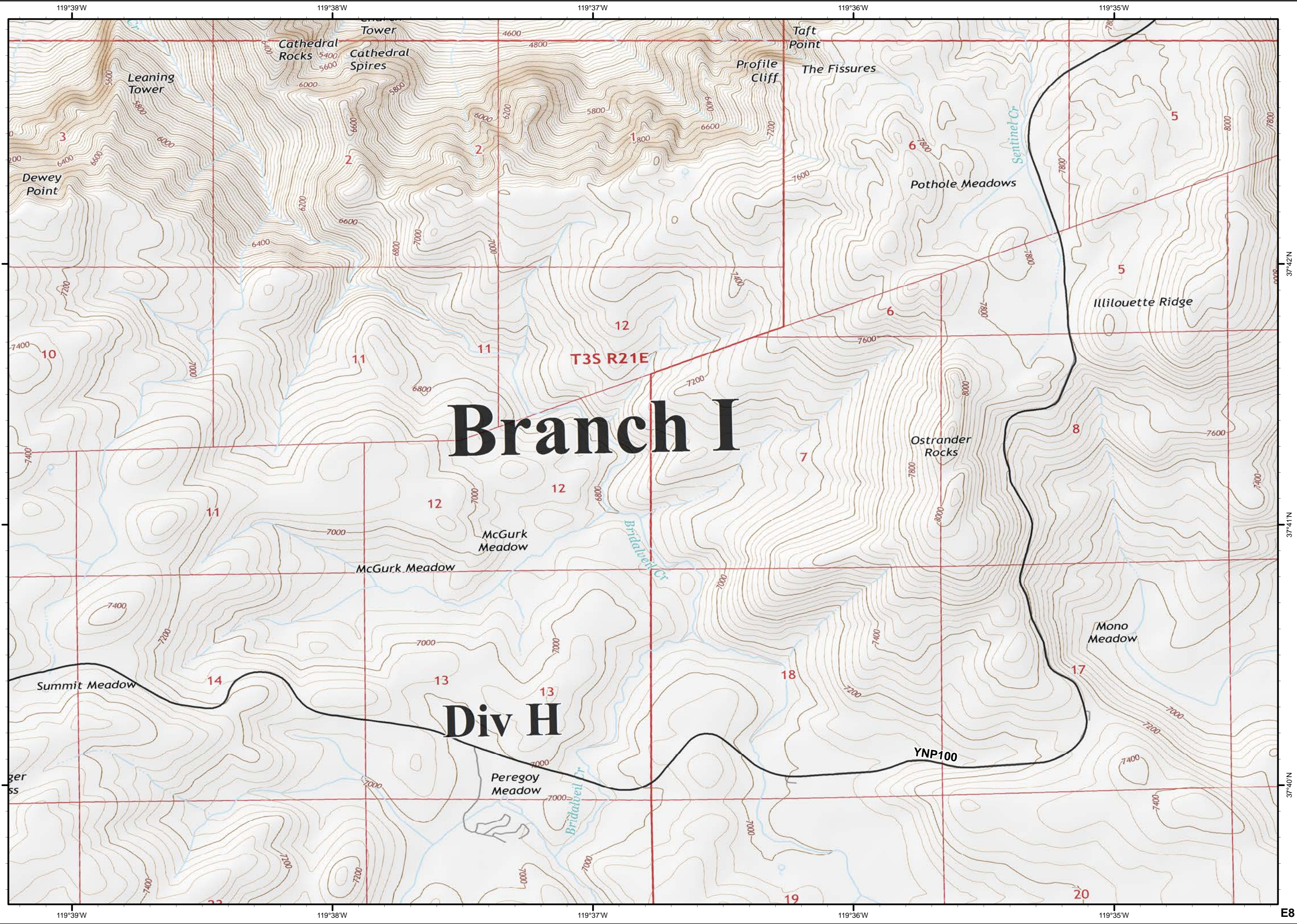
E7



Ferguson  
CA-SNF-745

IAP Tiles  
07/25/2018  
Day Shift

E8



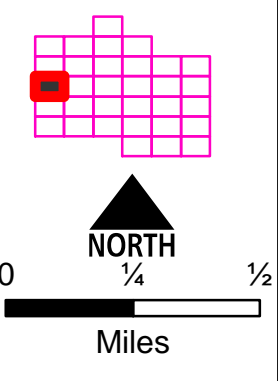
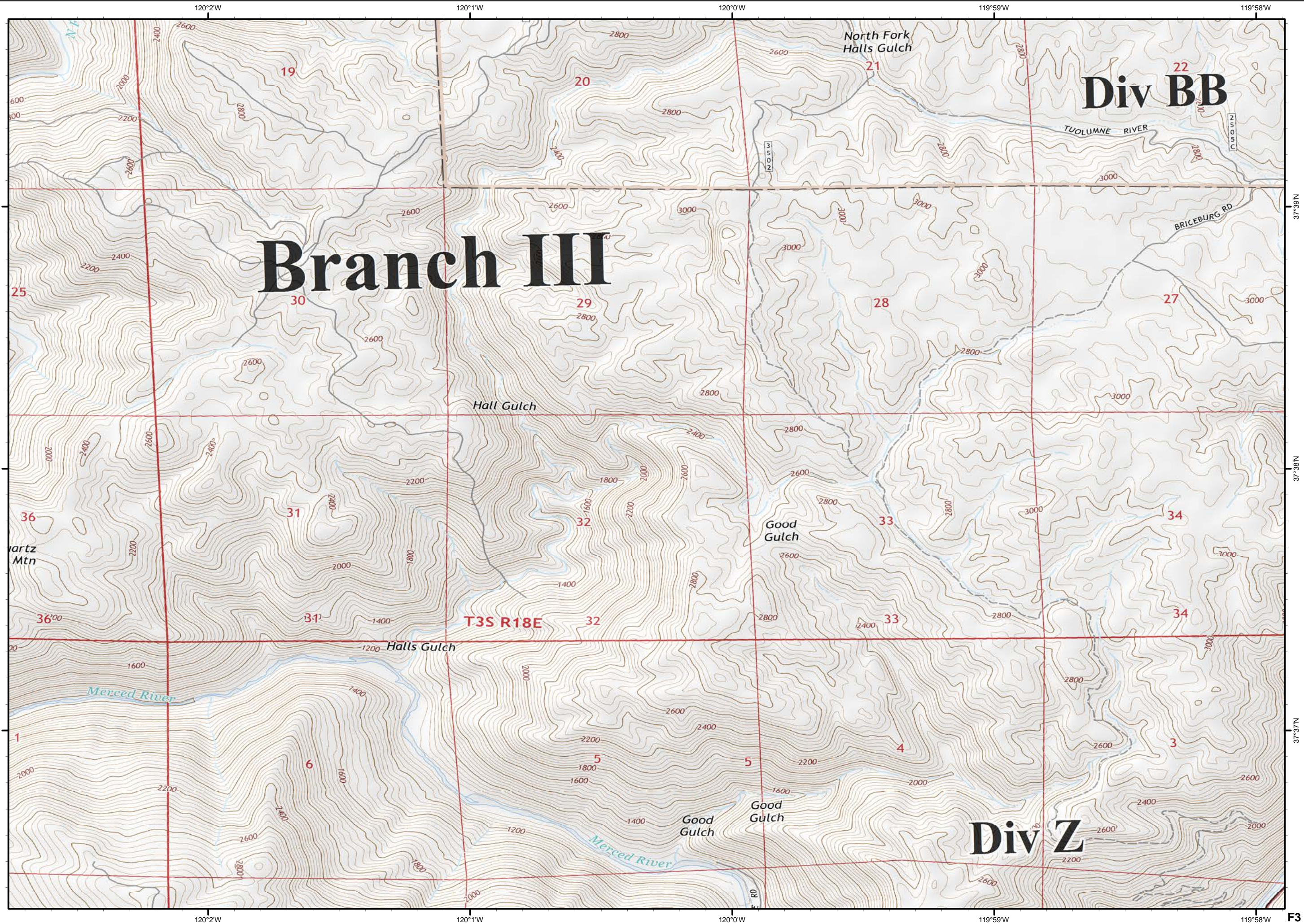
E8



Ferguson  
CA-SNF-745

IAP Tiles  
07/25/2018  
Day Shift

F3





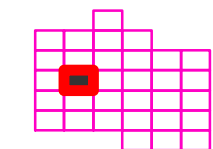
Ferguson  
CA-SNF-745

IAP Tiles  
07/25/2018  
Day Shift

F4

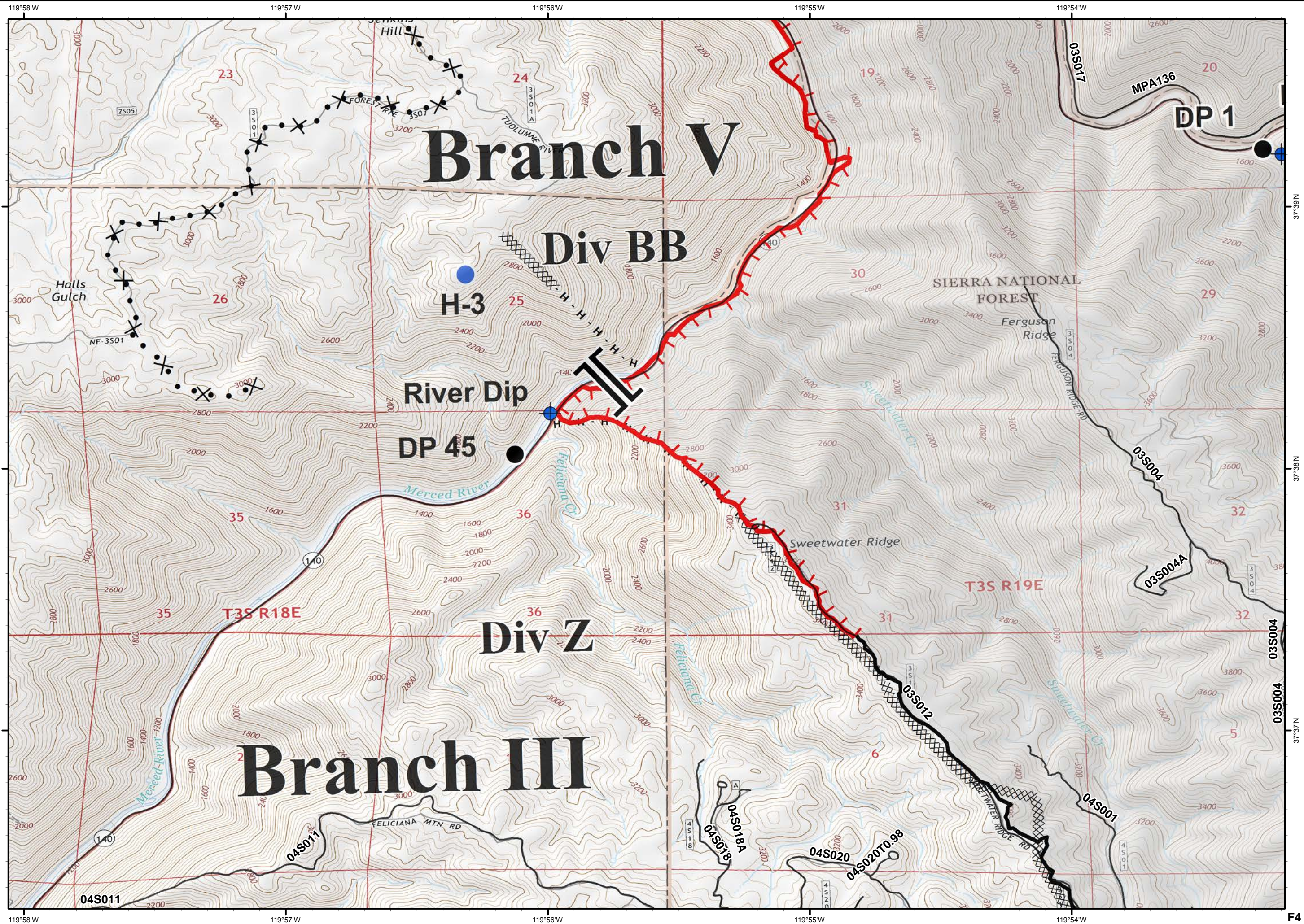


- Dip Site
- Drop Point
- Helispot
- Branch Break
- Uncontrolled Fire Edge
- Completed Line
- Completed Dozer Line
- Completed Hand Line
- Proposed Dozer Line



0 1/4 1/2

Miles



F4



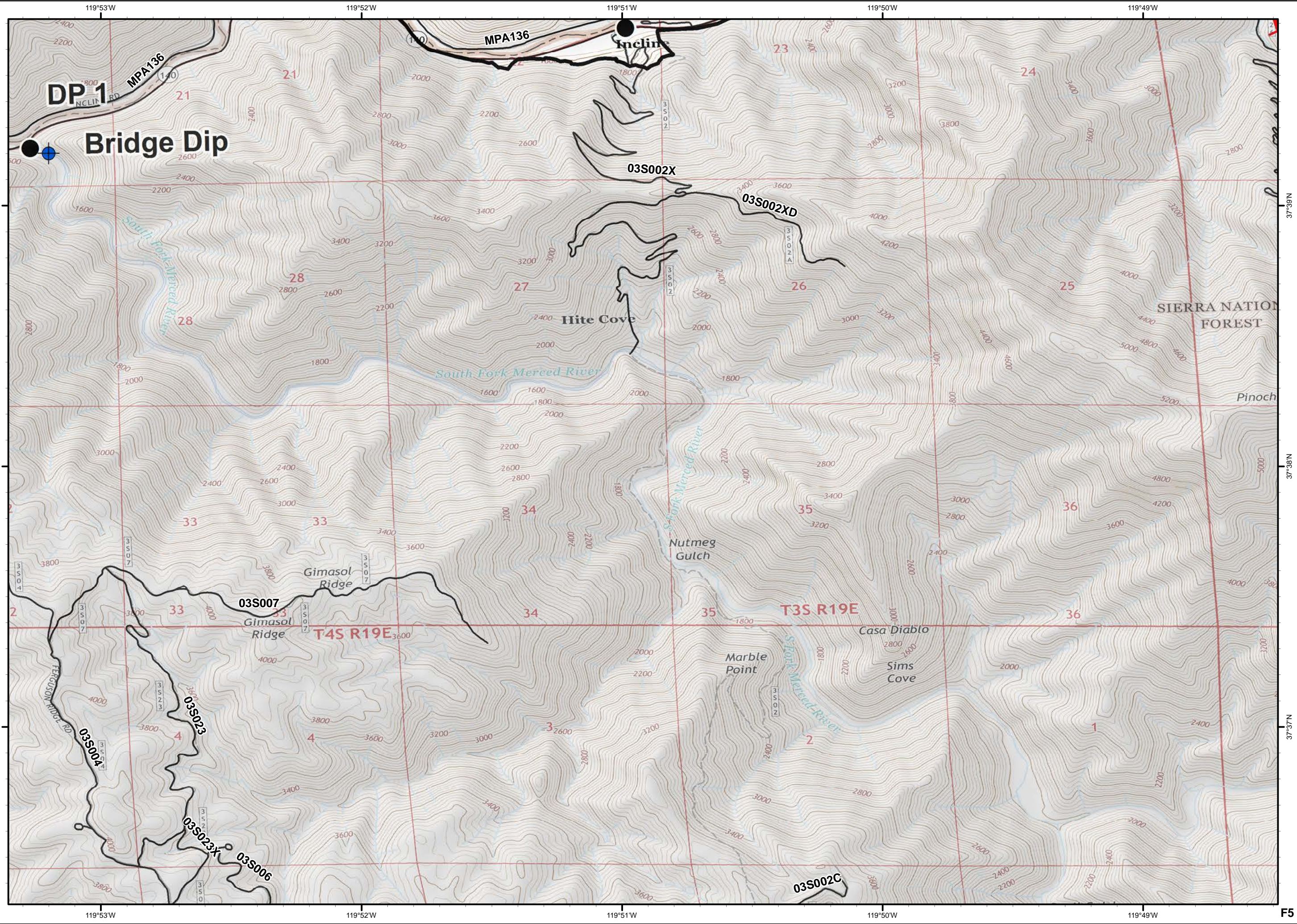
Ferguson  
CA-SNF-745

IAP Tiles  
07/25/2018  
Day Shift

F5



- Dip Site
- Drop Point
- Uncontrolled Fire Edge
- Completed Line



**NORTH**

0 1/4 1/2 Miles

37°39'N  
37°38'N  
37°37'N  
F5



Ferguson  
CA-SNF-745

IAP Tiles  
07/25/2018  
Day Shift

F6



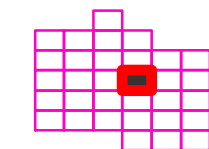
● Drop Point

) ( Division Break

└─┘ Uncontrolled Fire Edge

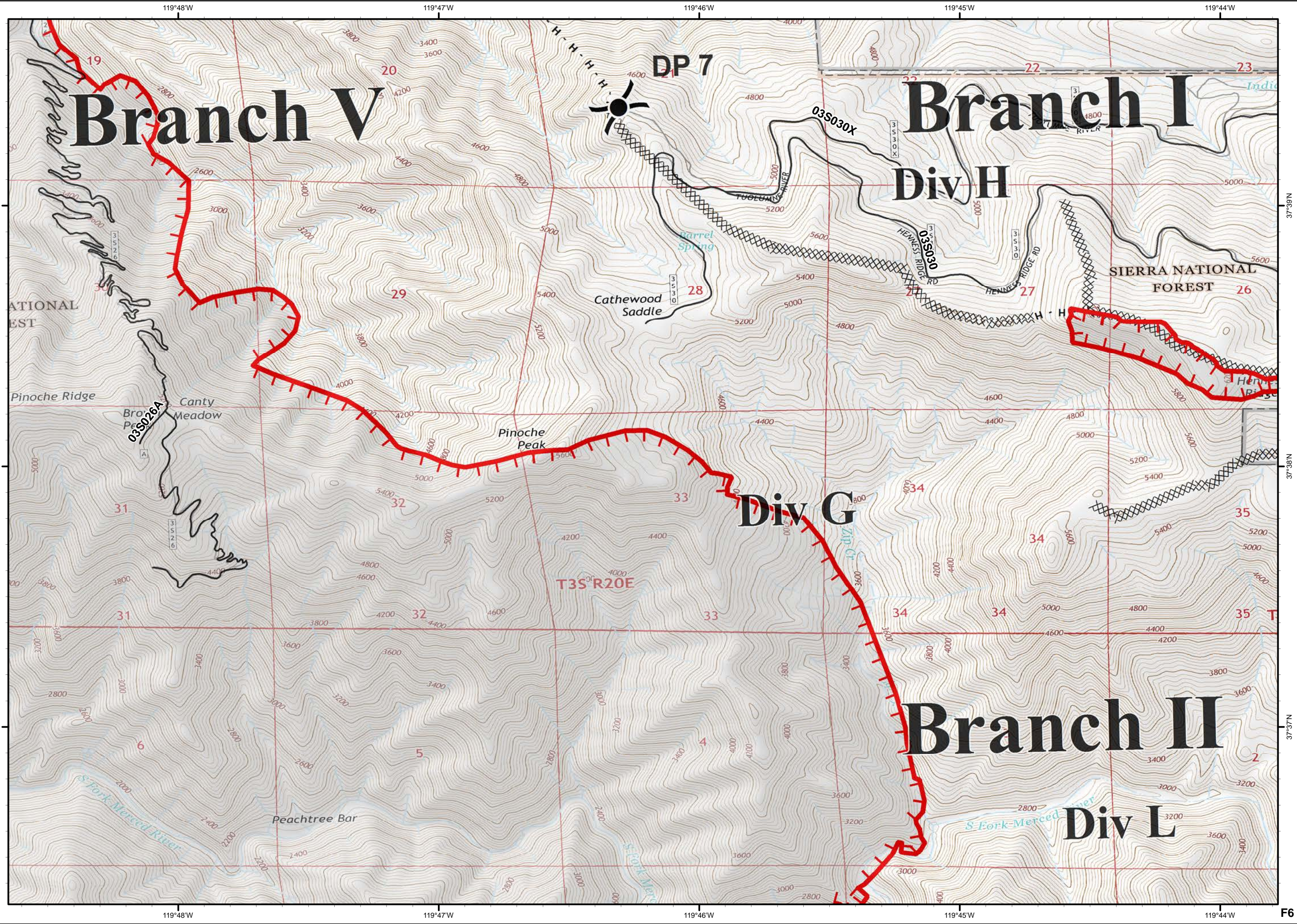
XXXXX Completed Dozer Line

H - H Completed Hand Line



0 1/4 1/2

Miles





Ferguson  
CA-SNF-745

IAP Tiles  
07/25/2018  
Day Shift

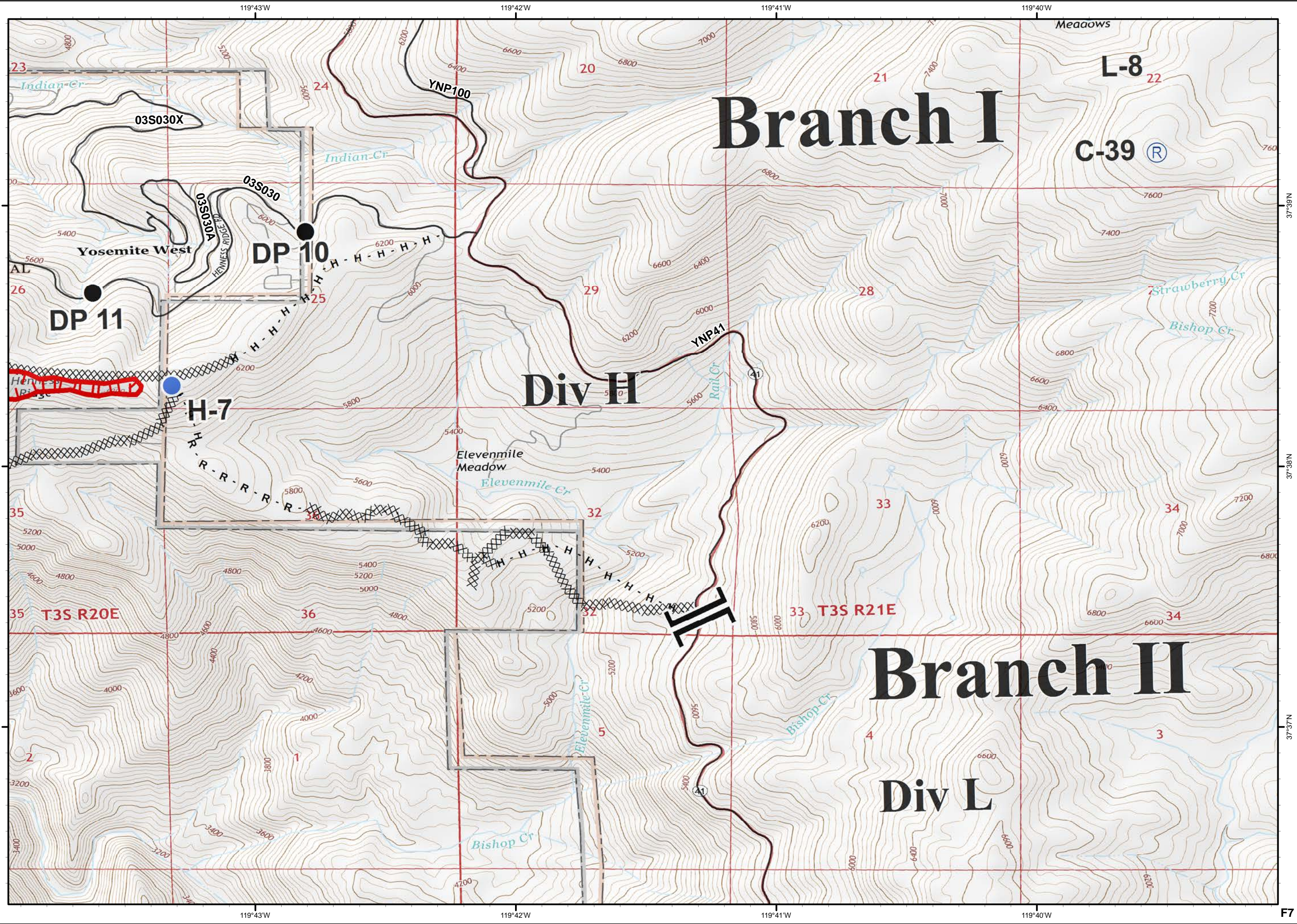
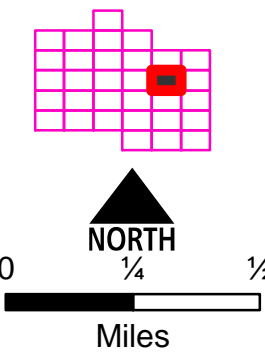
F7



- Camp
- Drop Point
- Helispot
- Repeater



- Uncontrolled Fire Edge
- Completed Dozer Line
- H - H Completed Hand Line
- R - R Road as Completed Line



# Branch I

## Div H

# Branch II

## Div L

03S030X  
03S030  
03S030A  
Yosemite West  
HEWNESS RIDGE RD

DP 11

DP 10

H-7

35 T3S R20E

36

33 T3S R21E

L-8

C-39 (R)

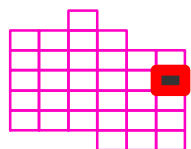
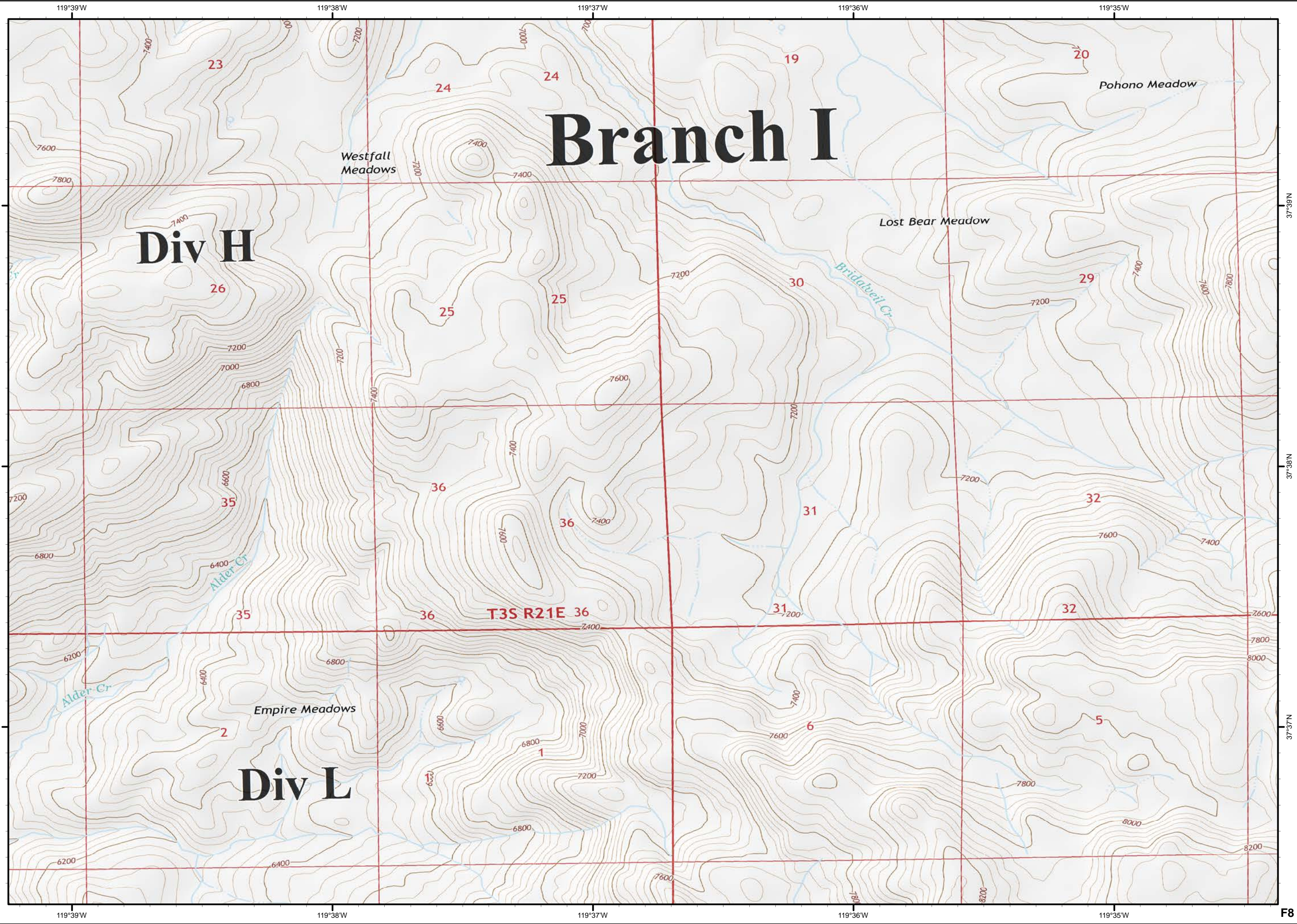
F7



Ferguson  
CA-SNF-745

IAP Tiles  
07/25/2018  
Day Shift

F8



NORTH

1/4

1/2

Miles

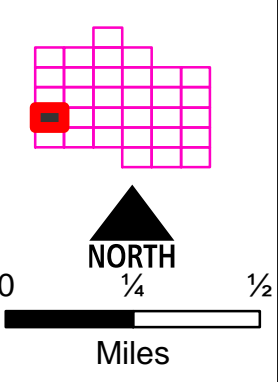
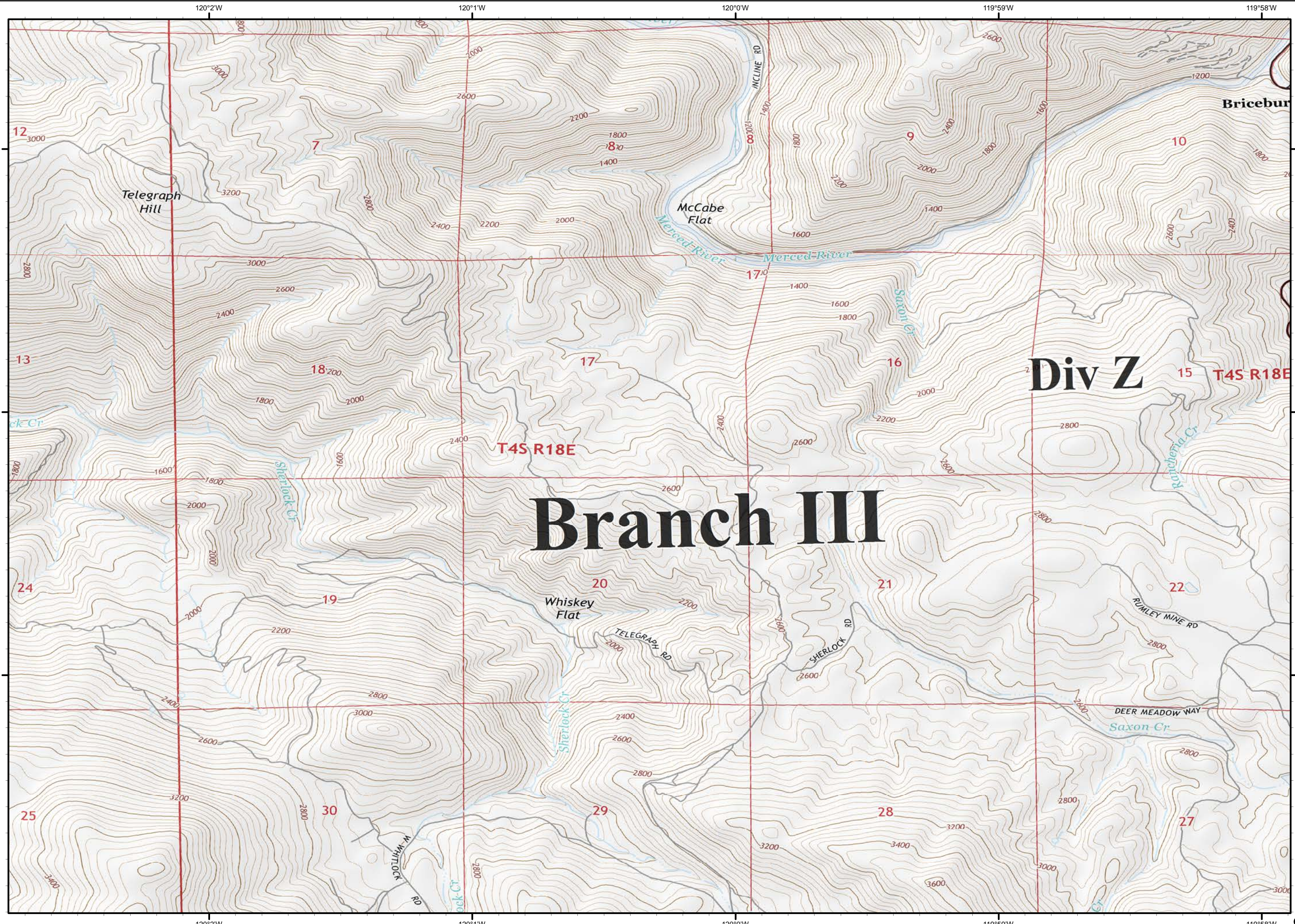
F8



Ferguson  
CA-SNF-745

IAP Tiles  
07/25/2018  
Day Shift

G3



G3



Ferguson  
CA-SNF-745

IAP Tiles  
07/25/2018  
Day Shift

G4



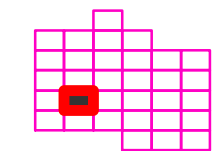
● Drop Point

) ( Division Break

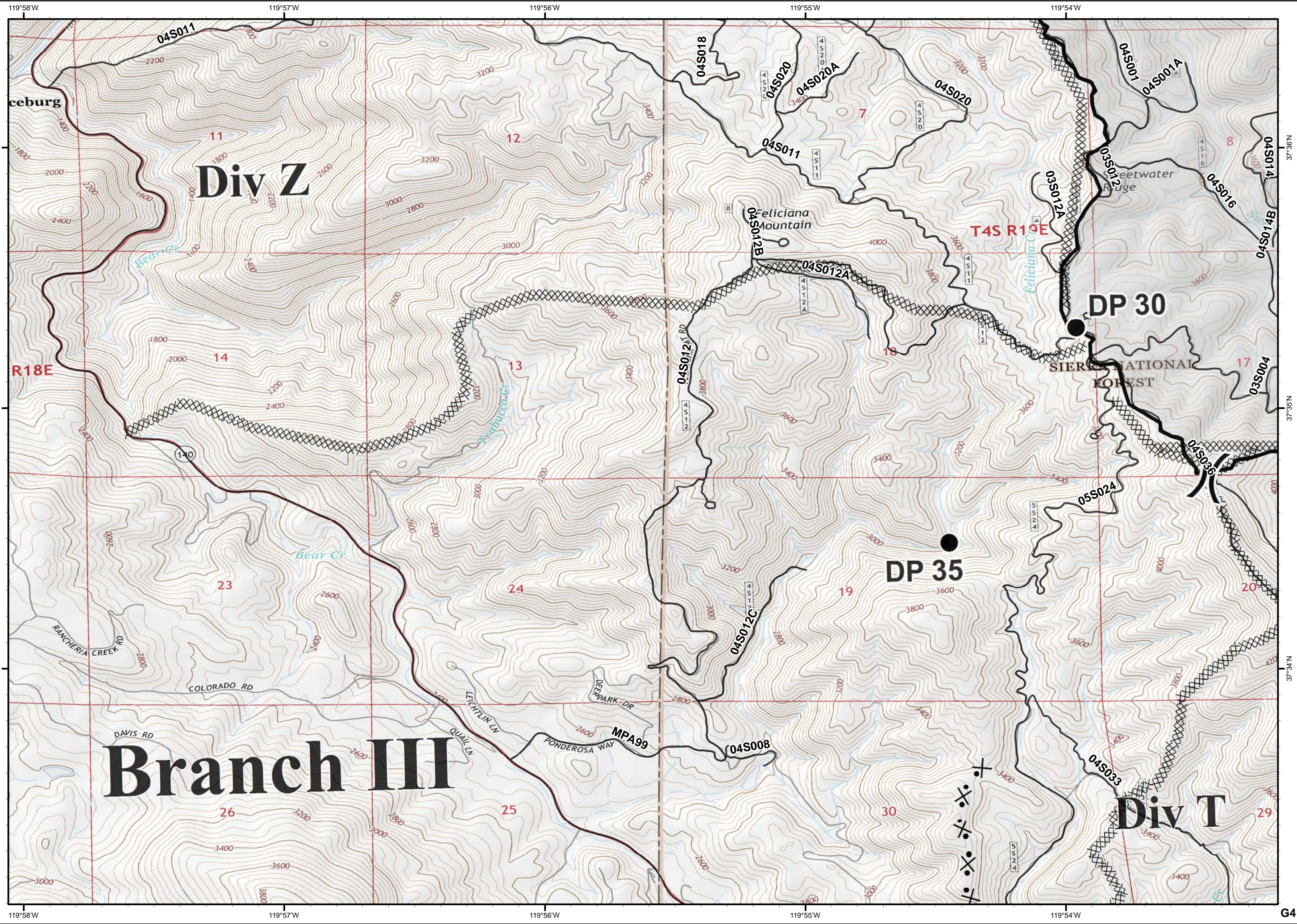
— Completed Line

XXXX Completed Dozer Line

⊗ Proposed Dozer Line



0 1/4 1/2  
Miles





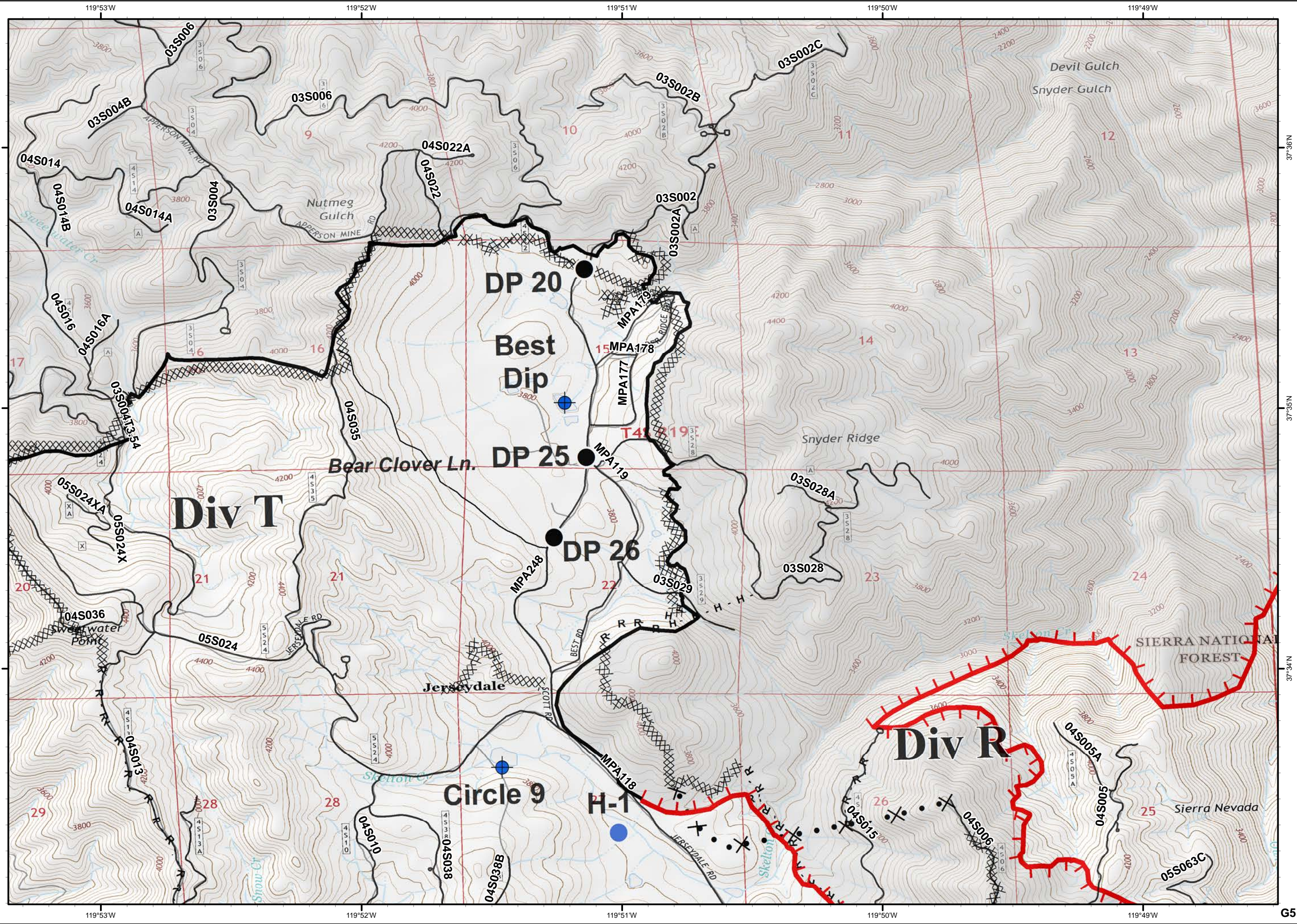
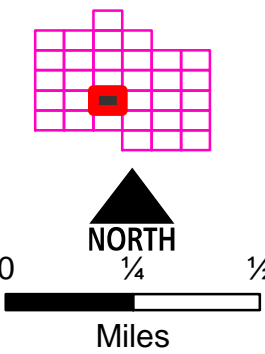
# Ferguson CA-SNF-745

IAP Tiles  
07/25/2018  
Day Shift

G5



- Dip Site
- Drop Point
- Helispot
- Uncontrolled Fire Edge
- Completed Line
- Completed Dozer Line
- H Completed Hand Line
- R Road as Completed Line
- Proposed Dozer Line






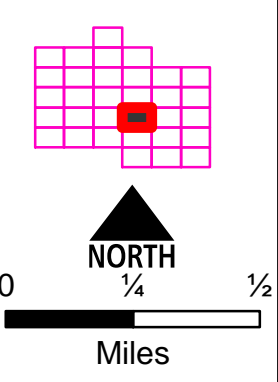
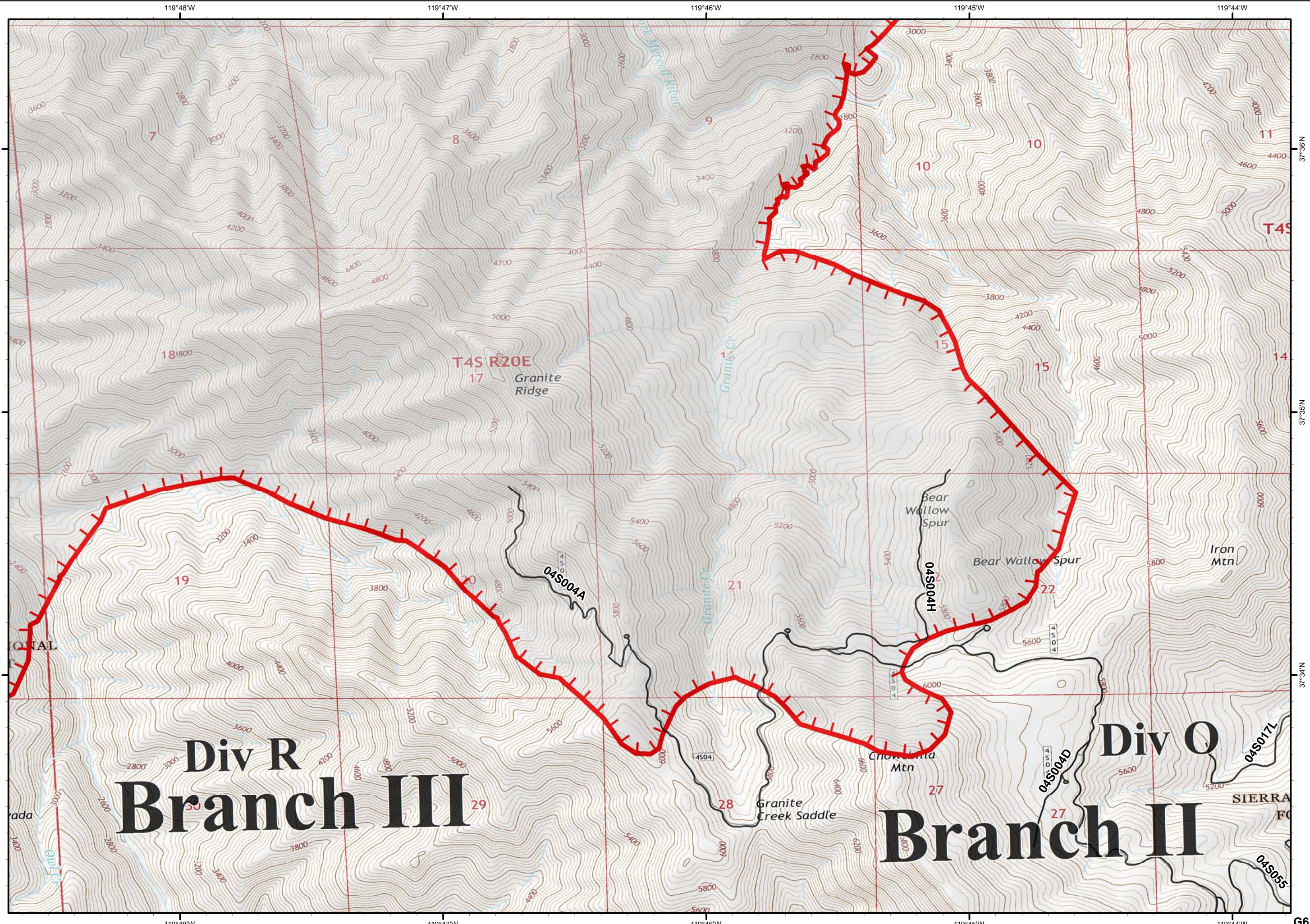
Ferguson  
CA-SNF-745

IAP Tiles  
07/25/2018  
Day Shift

G6



 Uncontrolled Fire Edge





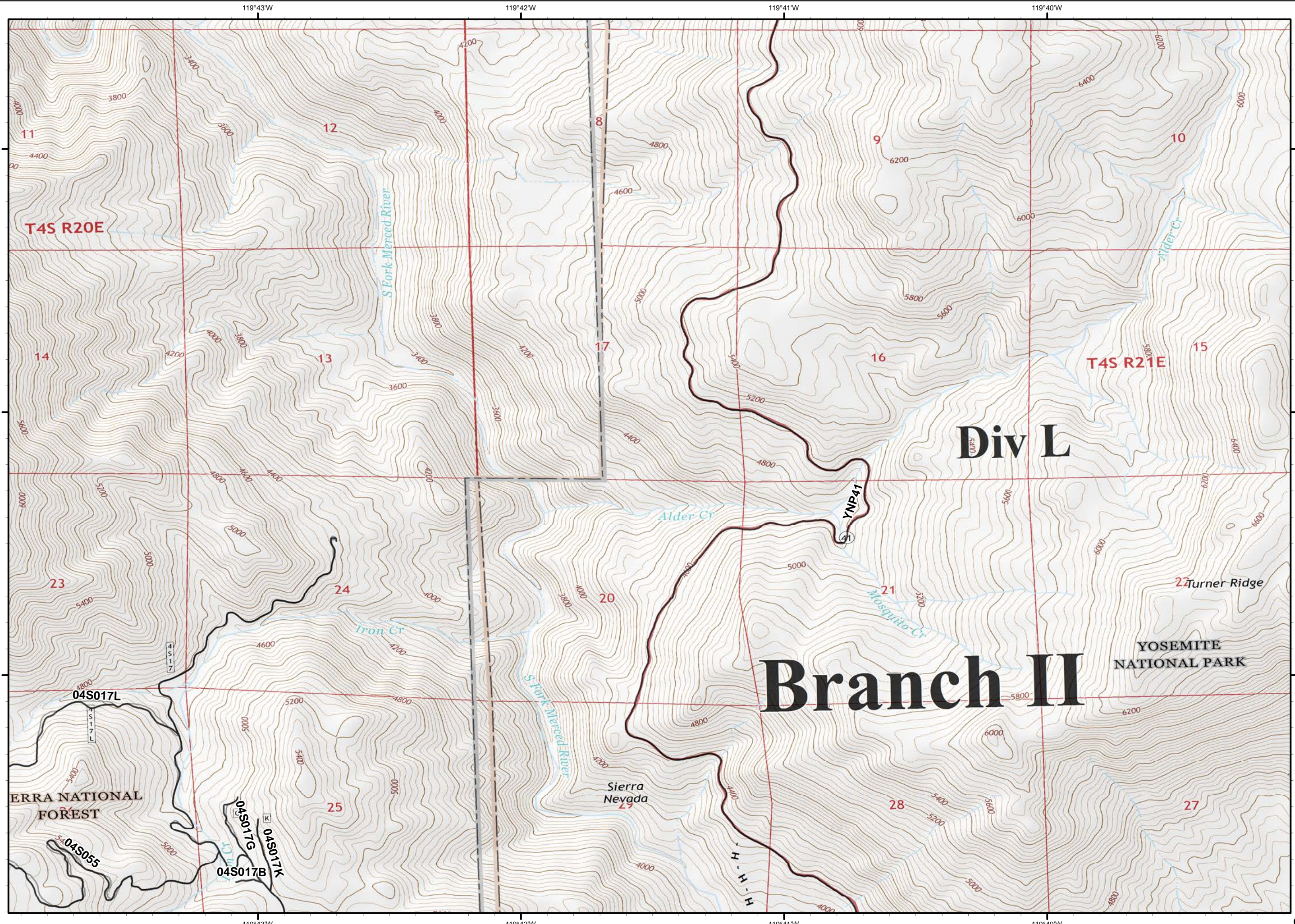
Ferguson  
CA-SNF-745

IAP Tiles  
07/25/2018  
Day Shift

G7



H - H Completed Hand Line



Div L

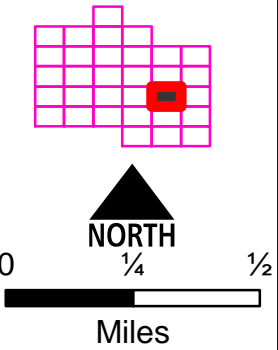
Branch II

YOSEMITE NATIONAL PARK

Sierra Nevada National Forest

Sierra Nevada

Turner Ridge

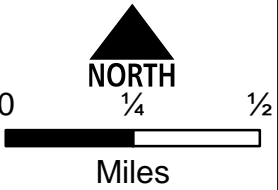
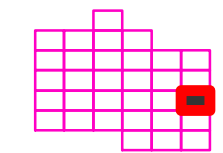
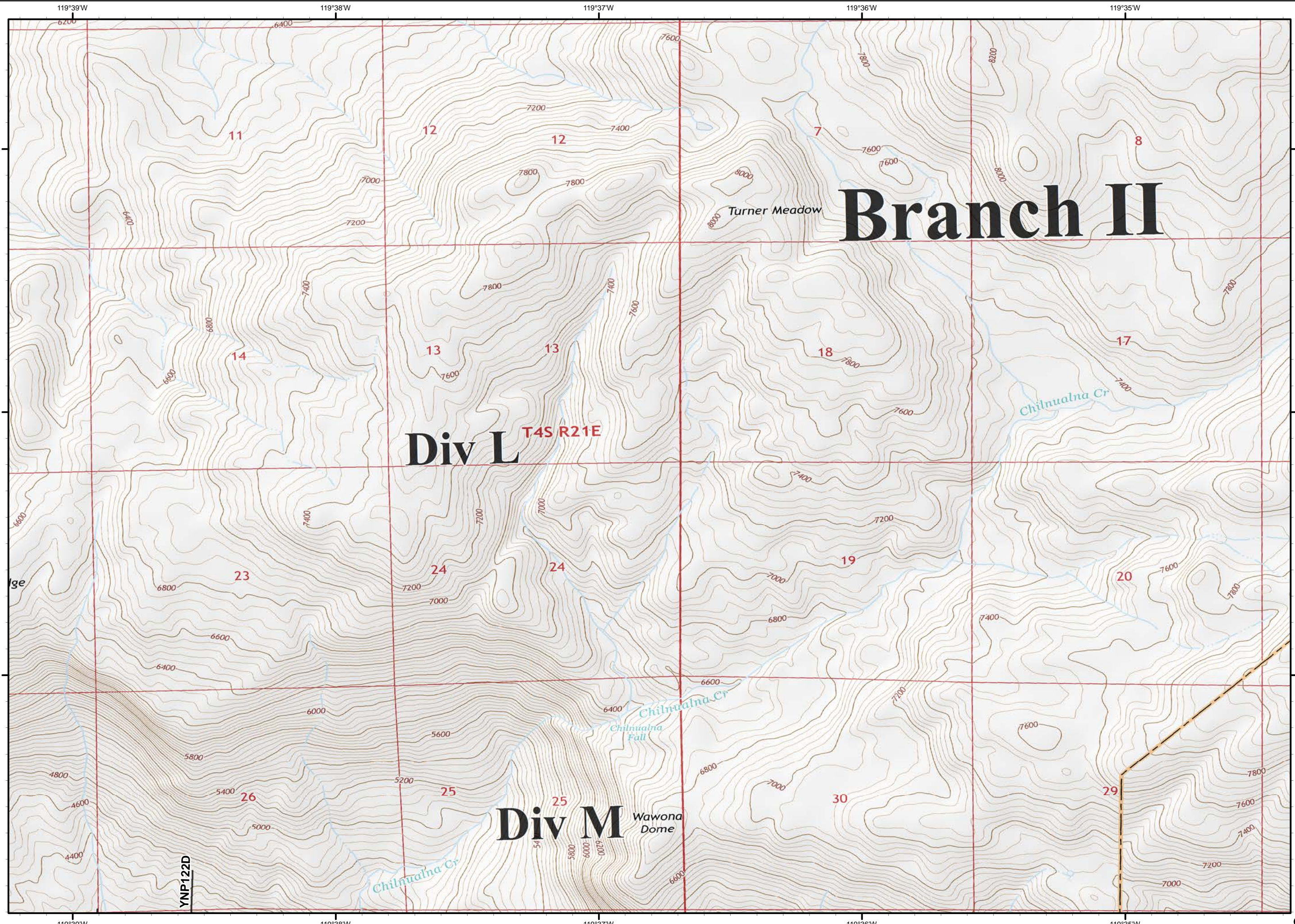




Ferguson  
CA-SNF-745

IAP Tiles  
07/25/2018  
Day Shift

G8



YNP122D

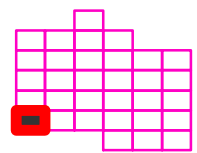
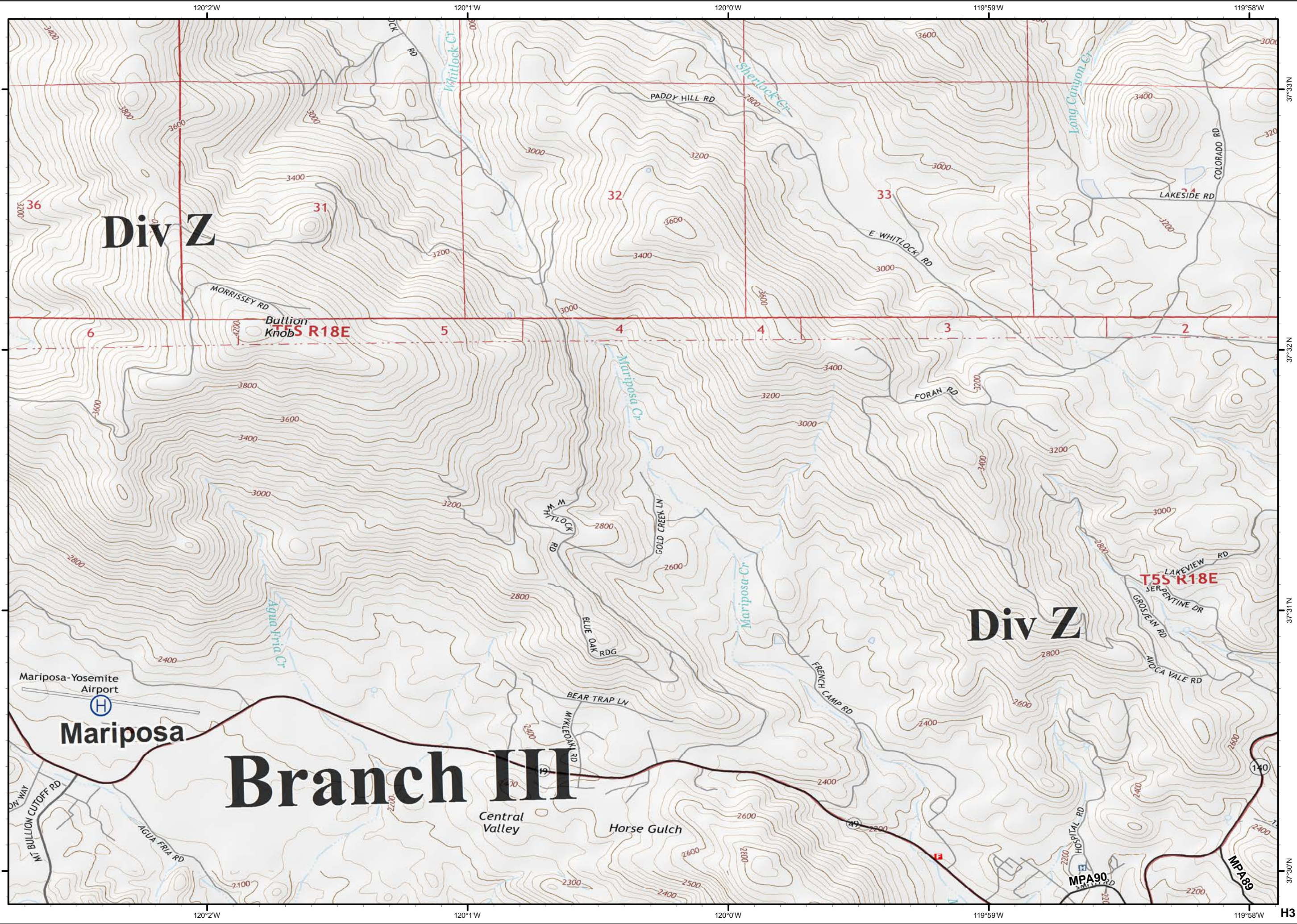
G8



Ferguson  
CA-SNF-745

IAP Tiles  
07/25/2018  
Day Shift

H3



0 1/4 1/2

Miles

**Branch III**

Mariposa



Mariposa-Yosemite  
Airport

**Div Z**

**Div Z**

Bullion  
Knob **S R18E**

**T55 R18E**

Central  
Valley

Horse Gulch

MPA90

MPA89

H3



Ferguson  
CA-SNF-745

IAP Tiles  
07/25/2018  
Day Shift

H4



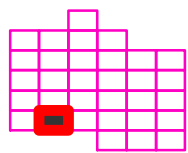
Dip Site

Drop Point

Retardant/Mud Pit

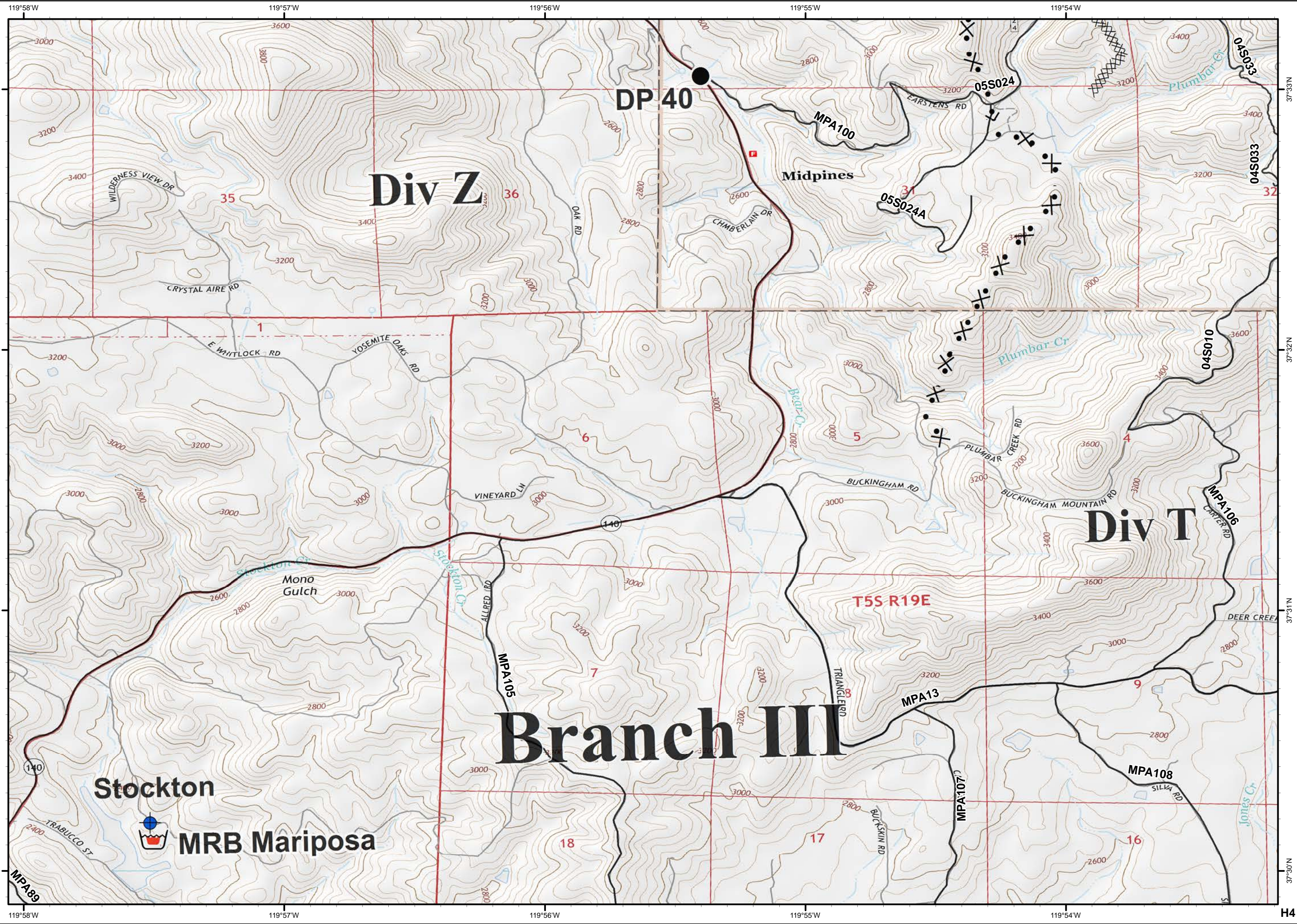
Completed Dozer Line

Proposed Dozer Line



0 1/4 1/2

Miles





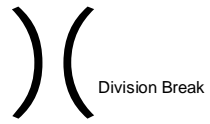
Ferguson  
CA-SNF-745

IAP Tiles  
07/25/2018  
Day Shift

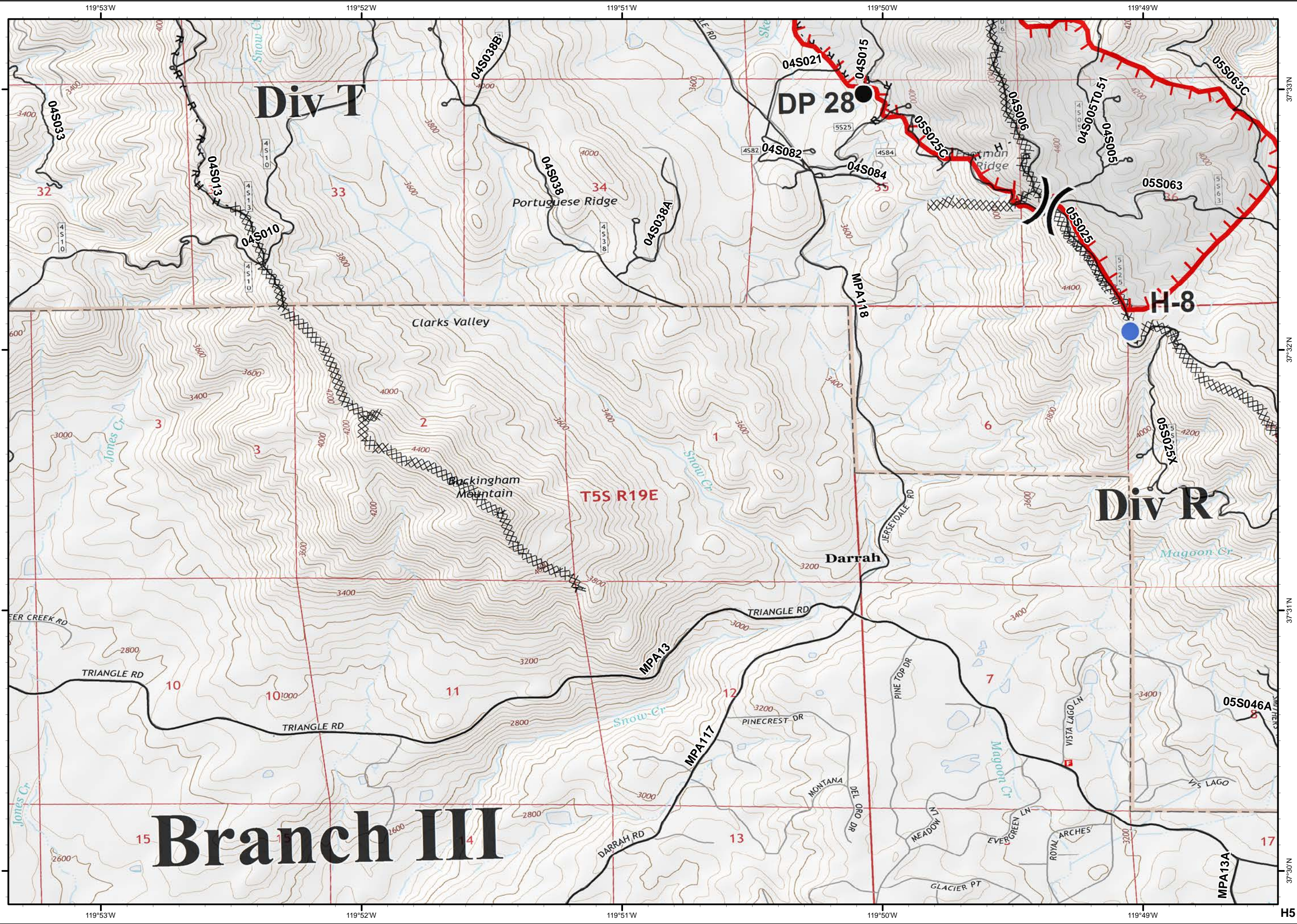
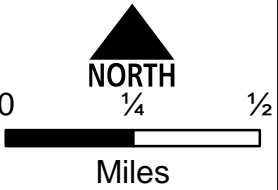
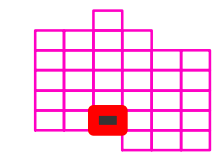
H5



- Drop Point
- Helispot



- ▬ Uncontrolled Fire Edge
- XXXX Completed Dozer Line
- H - H Completed Hand Line
- R - R Road as Completed Line





Ferguson  
CA-SNF-745

IAP Tiles  
07/25/2018  
Day Shift

H6



● Drop Point

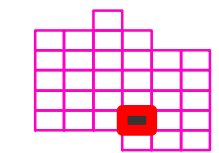
Ⓡ Repeater

|| Branch Break

┌ Uncontrolled Fire Edge

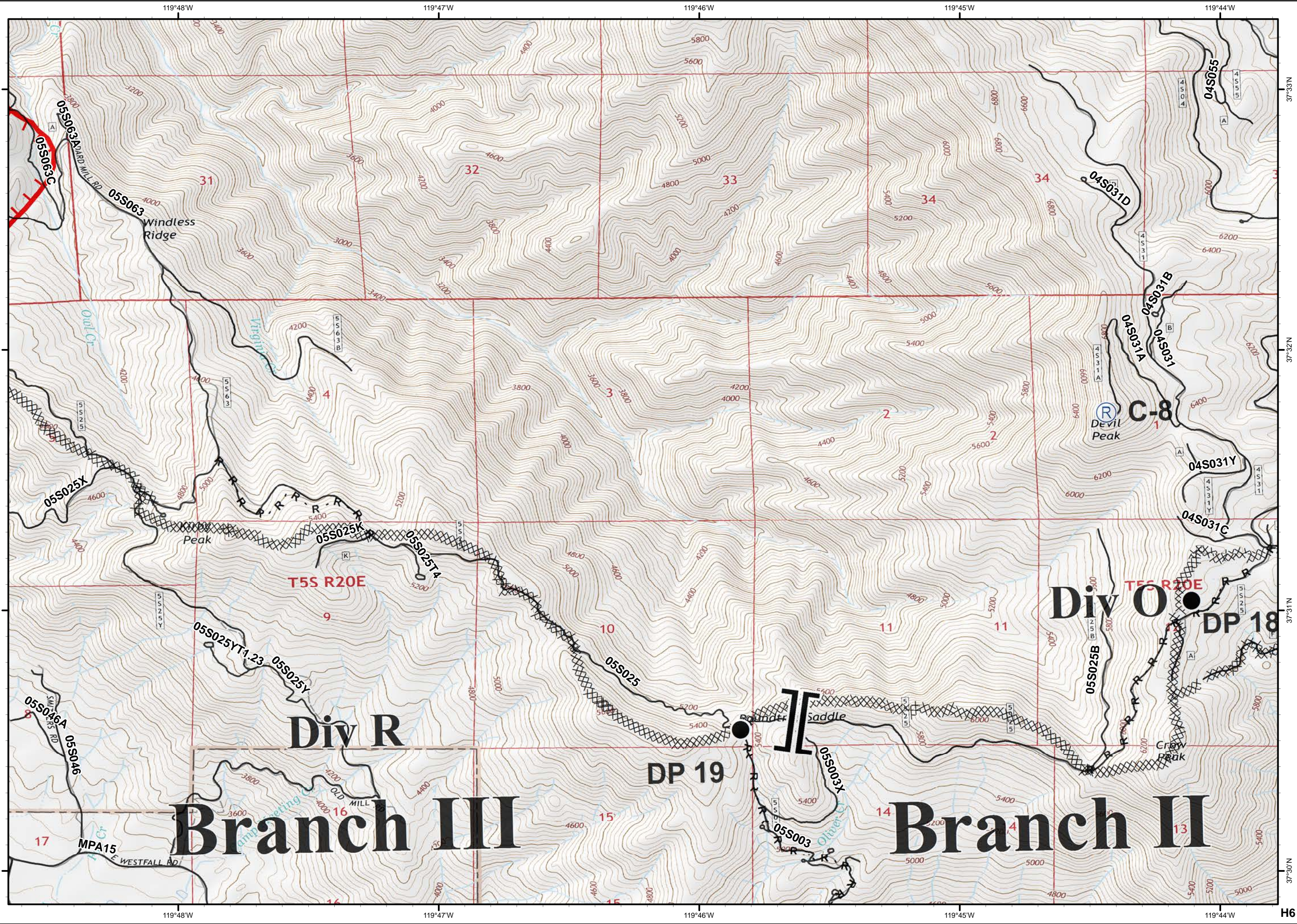
XXXX Completed Dozer Line

R - R Road as Completed Line



0 1/4 1/2

Miles





Ferguson  
CA-SNF-745

IAP Tiles  
07/25/2018  
Day Shift

H7



● Drop Point

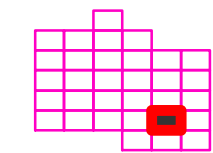
⊕ Water Source

) ( Division Break

XXXX Completed Dozer Line

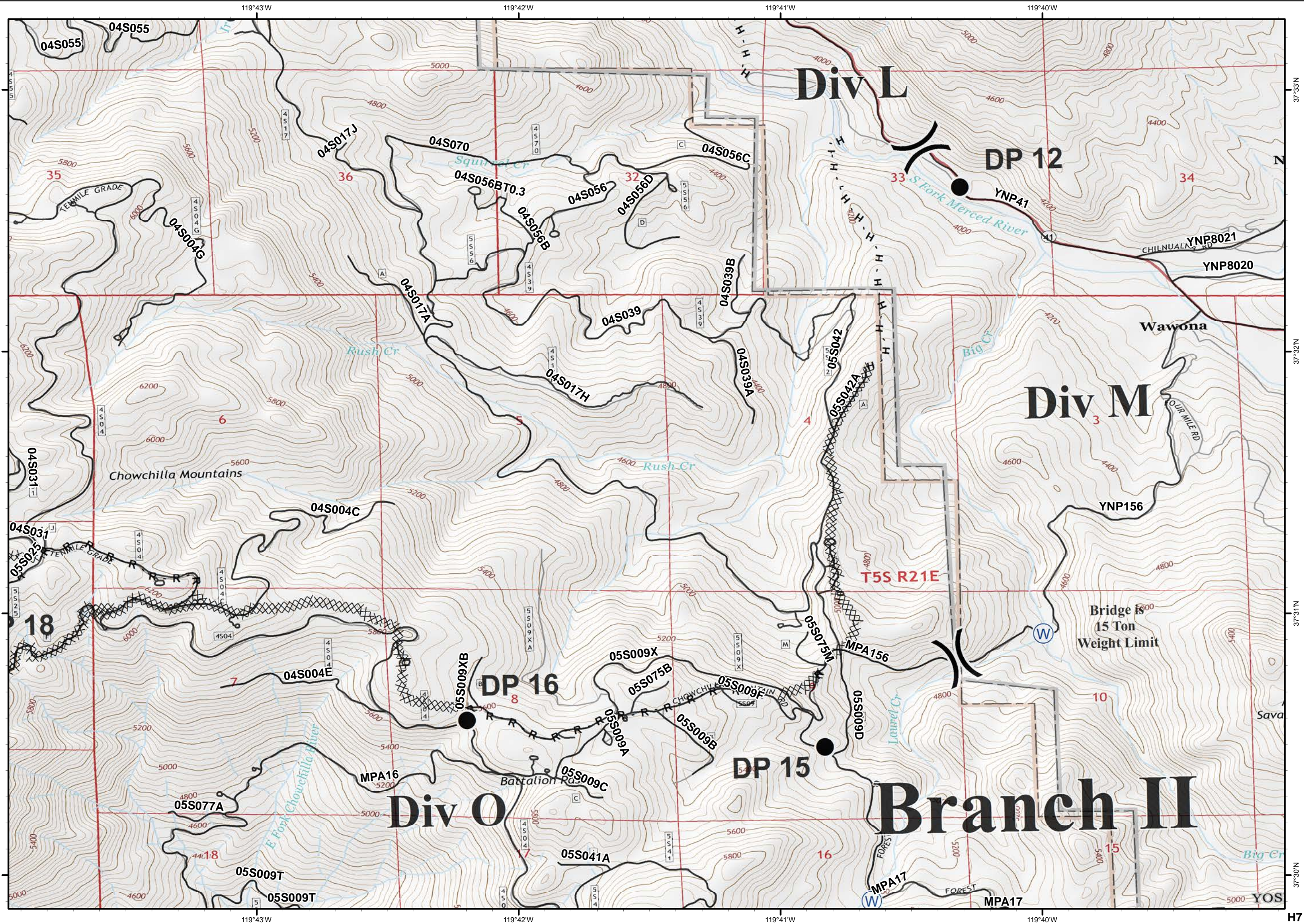
H - H Completed Hand Line

R - R Road as Completed Line



0 1/4 1/2

Miles

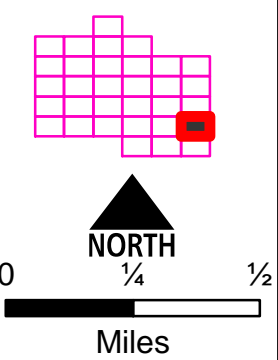
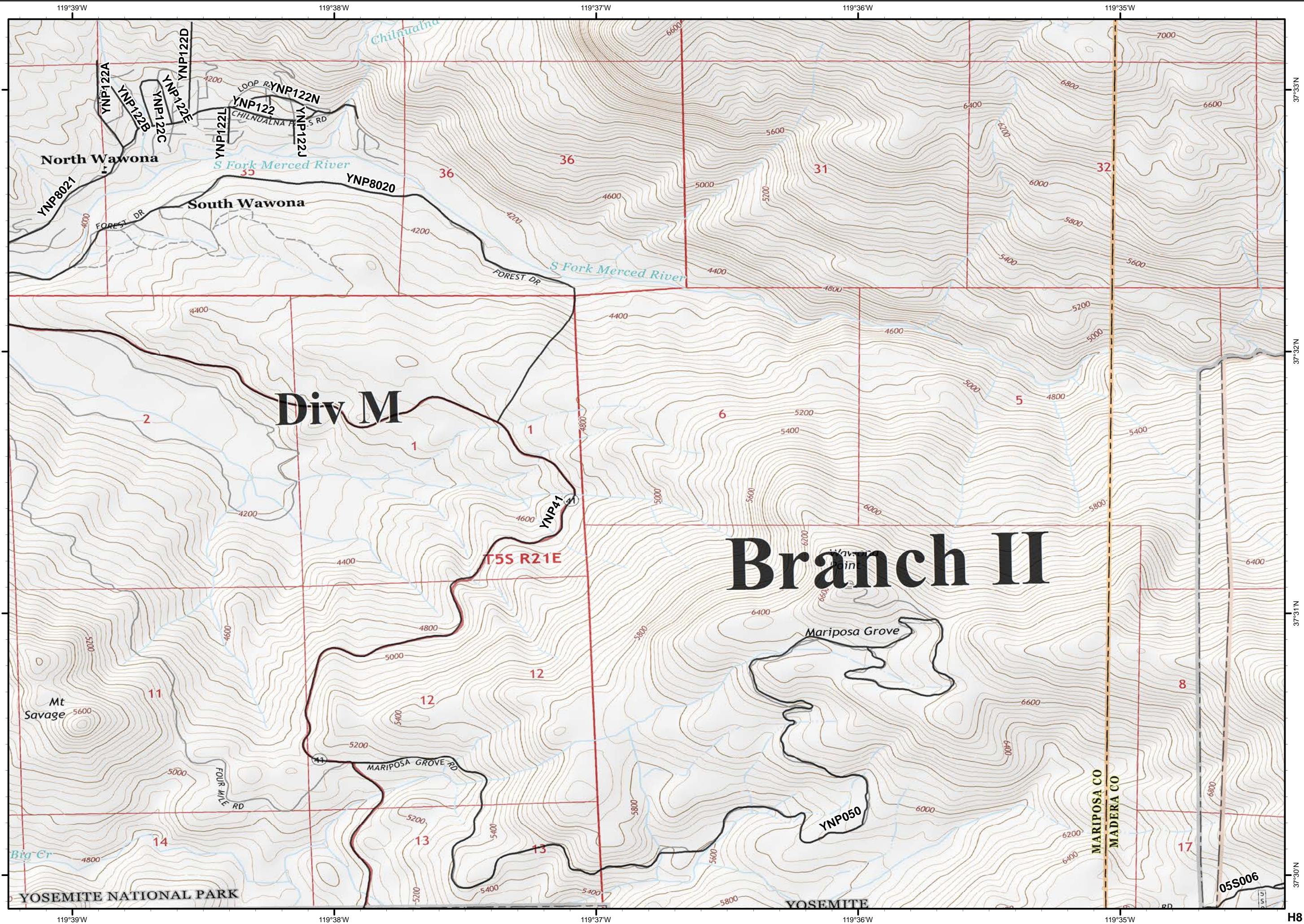




Ferguson  
CA-SNF-745

IAP Tiles  
07/25/2018  
Day Shift

H8





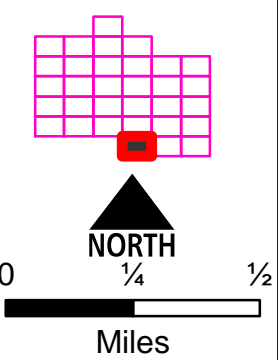
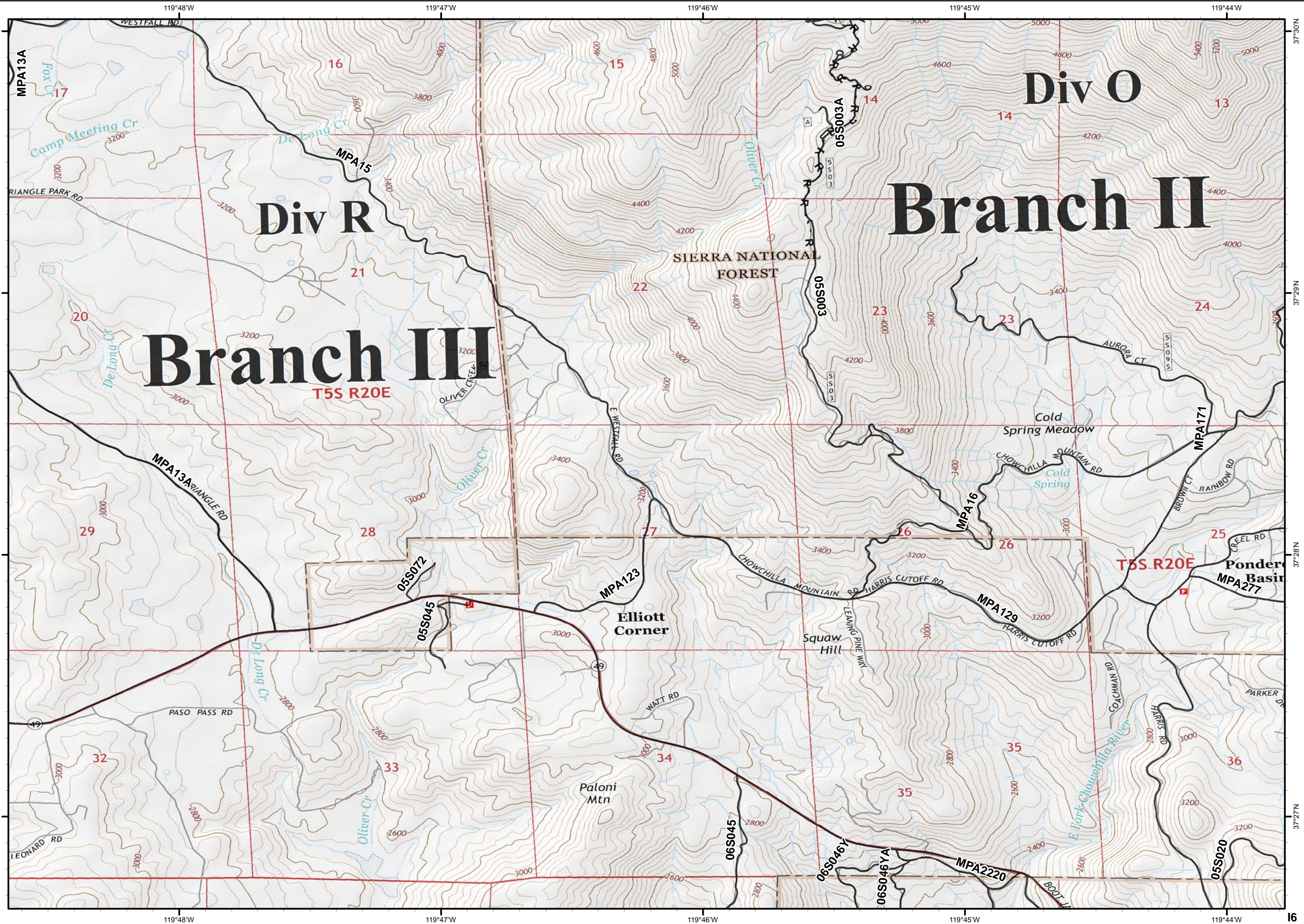
Ferguson  
CA-SNF-745

IAP Tiles  
07/25/2018  
Day Shift

16



R - R Road as Completed Line









Ferguson  
CA-SNF-745

IAP Tiles  
07/25/2018  
Day Shift

18



● Drop Point

