

Ferguson

CA-SNF-745

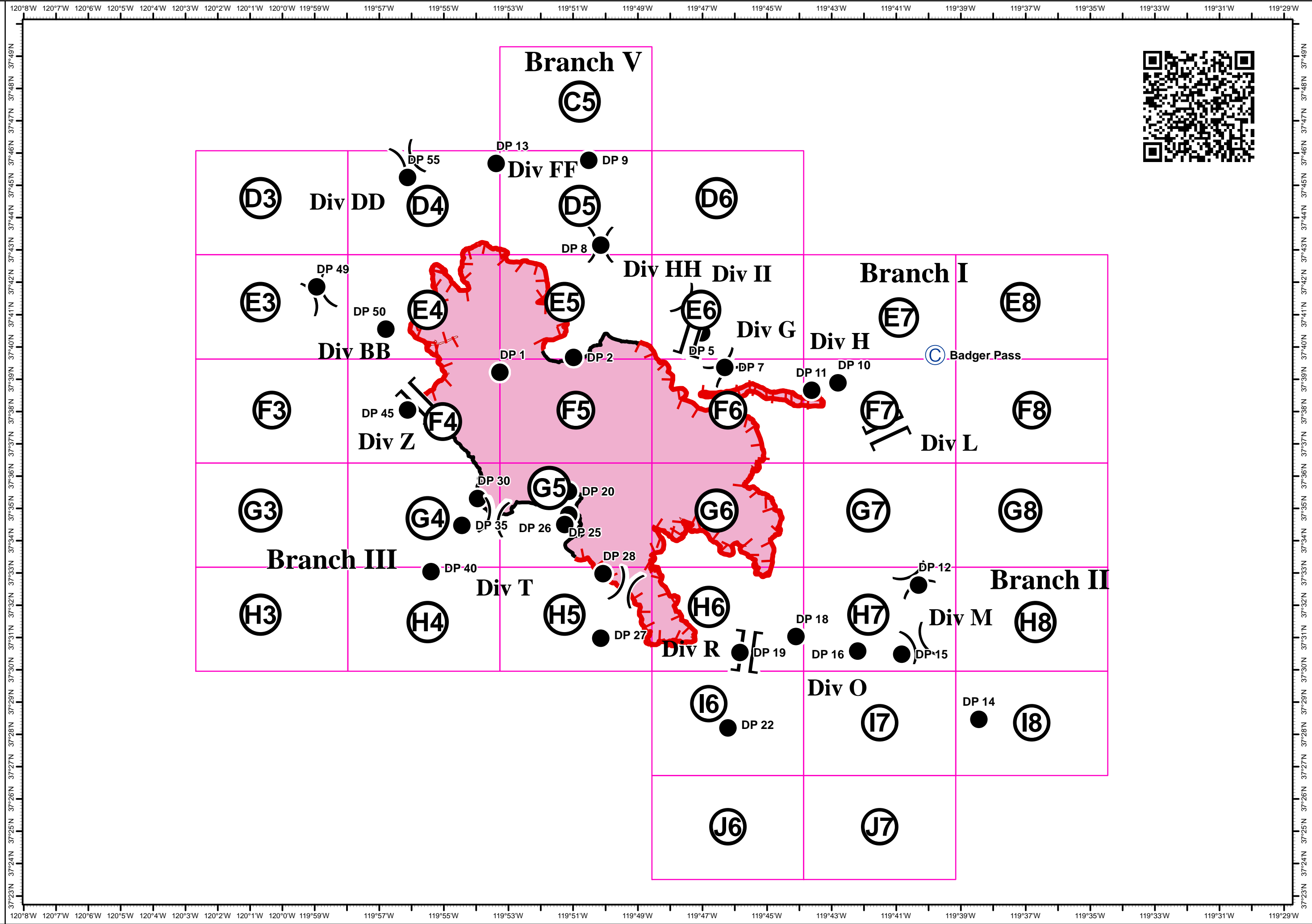
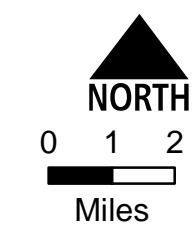
IAP Index

07/25/2018

Night Shift



- Camp
- Drop Point
- Division Break
- Branch Break
- Uncontrolled Fire Edge
- Completed Line



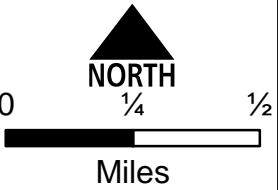
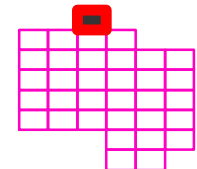
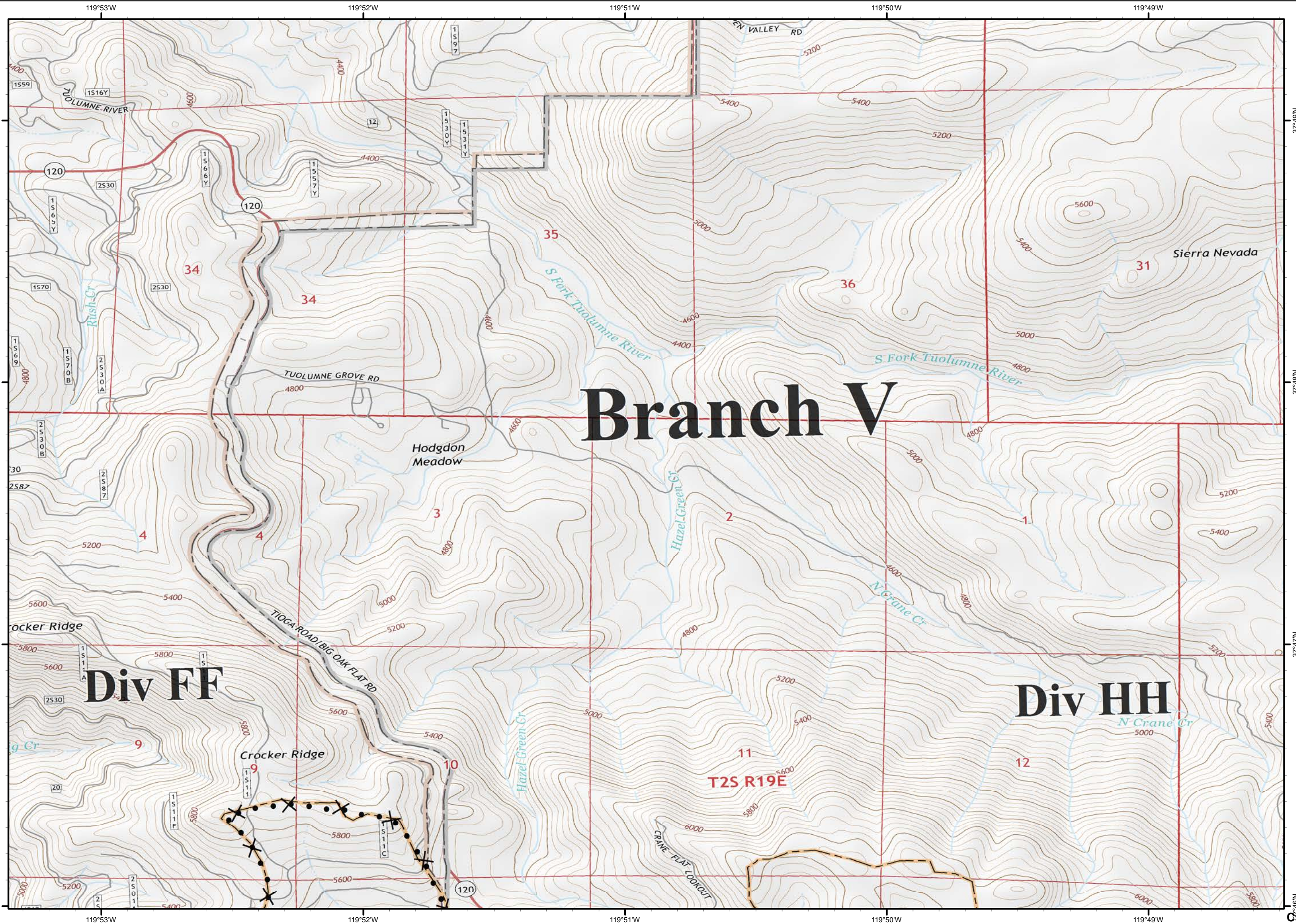
Ferguson
CA-SNF-745

IAP Tiles
07/25/2018
Night Shift

C5



Proposed Dozer Line



C5

Ferguson
CA-SNF-745

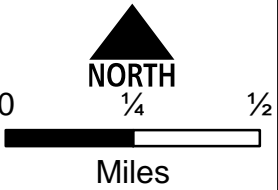
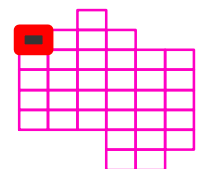
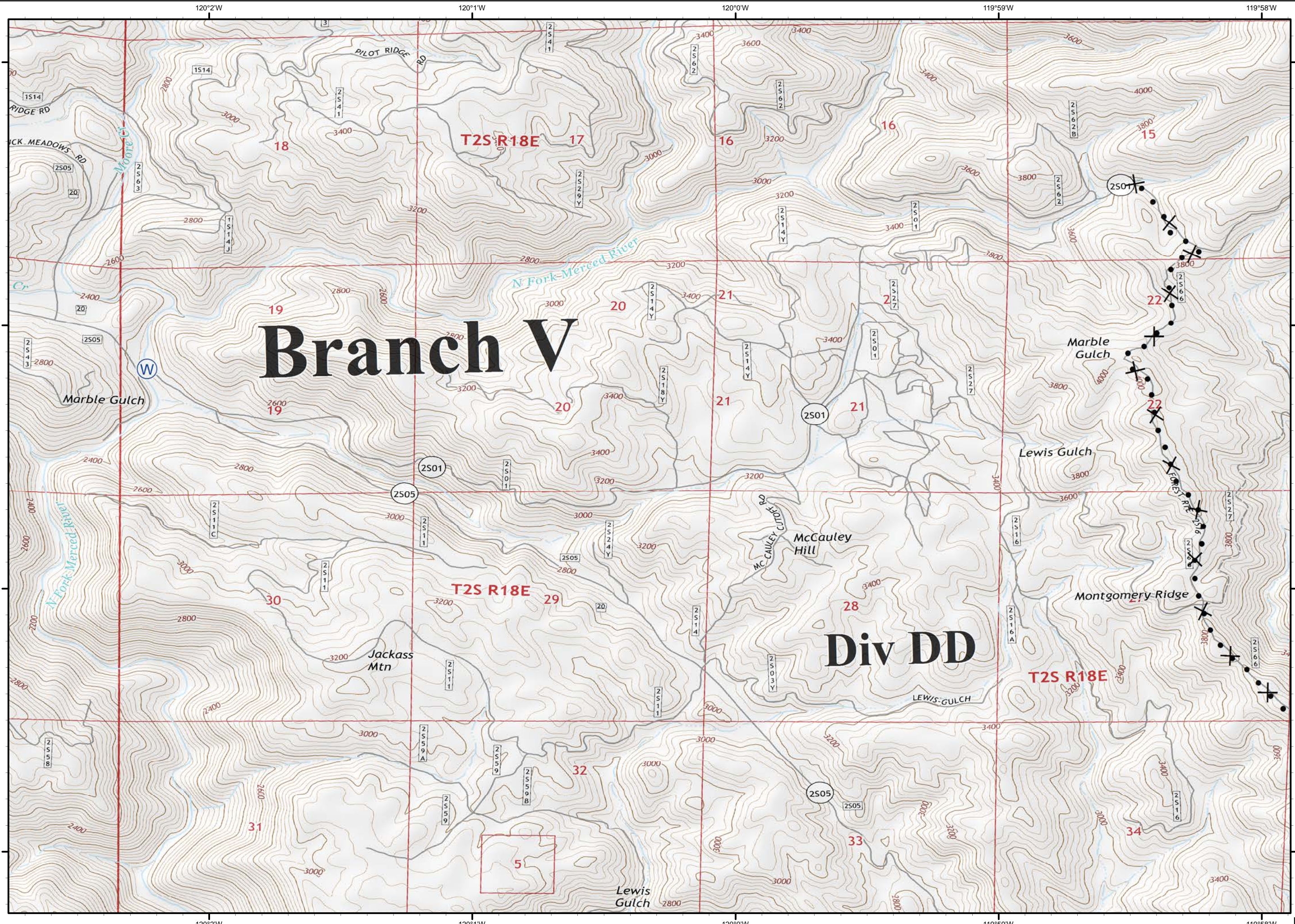
IAP Tiles
07/25/2018
Night Shift

D3



Water Source

Proposed Dozer Line



D3

Ferguson
CA-SNF-745

IAP Tiles
07/25/2018
Night Shift

D4



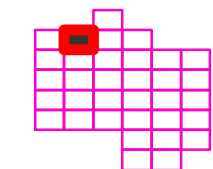
● Drop Point

Ⓡ Repeater

) (Division Break

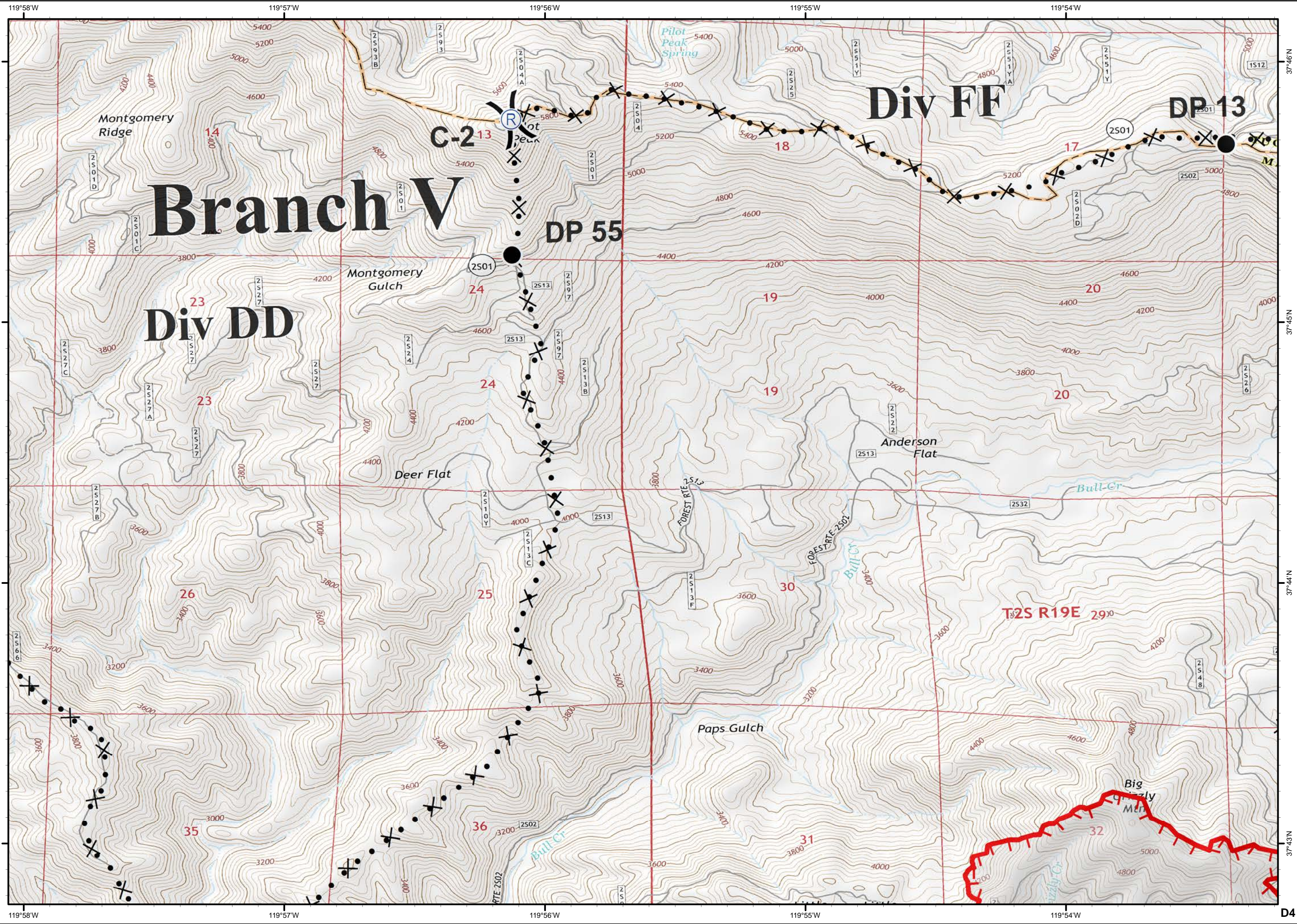
┌ Uncontrolled Fire Edge

⊗ Proposed Dozer Line



0 1/4 1/2

Miles



D4

Ferguson CA-SNF-745

IAP Tiles
07/25/2018
Night Shift

D5



● Drop Point

Ⓜ Helibase

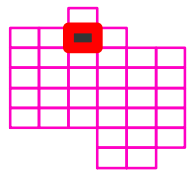
)) Division Break

┌ Uncontrolled Fire Edge

R - R Road as Completed Line

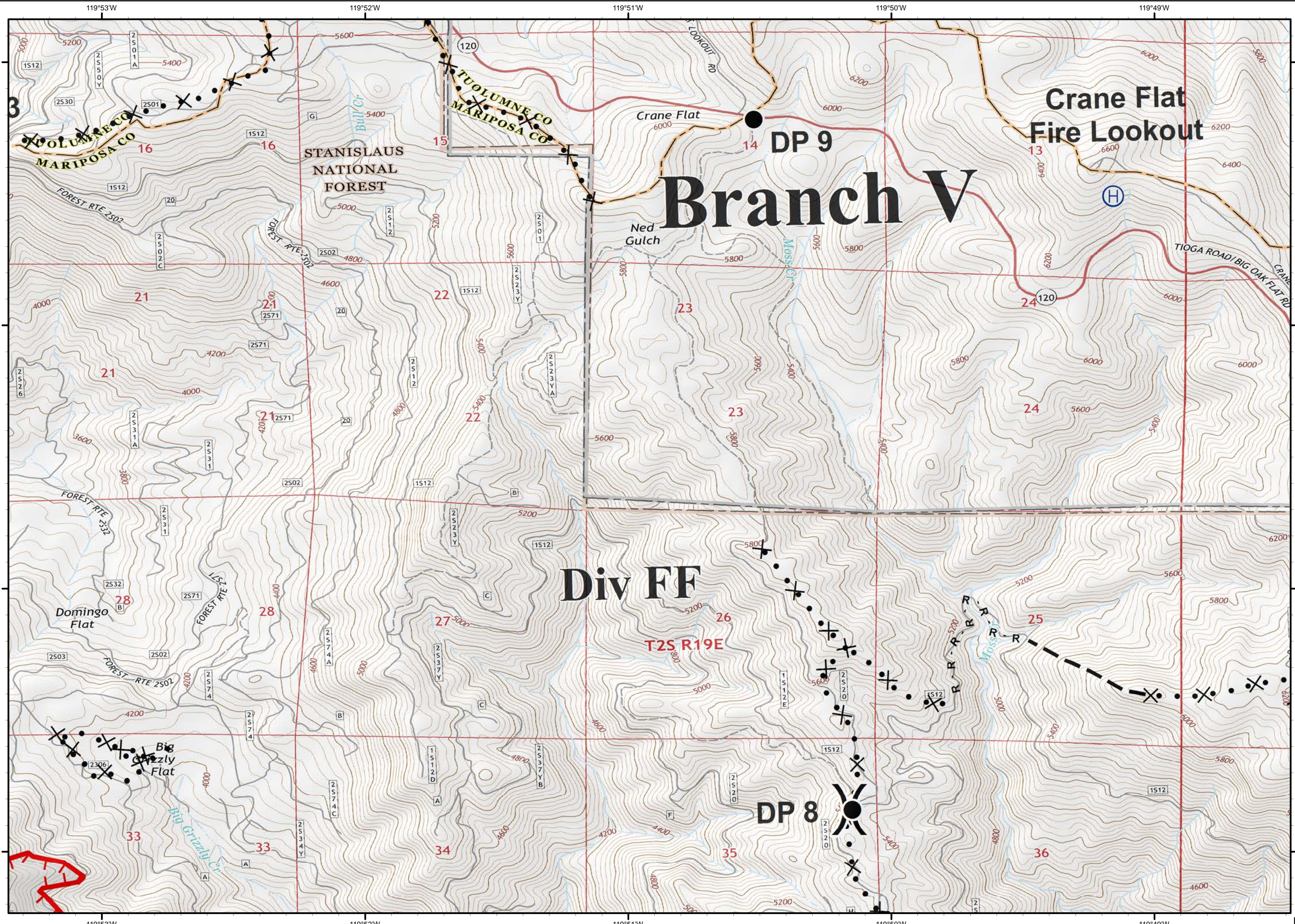
✕ ● Proposed Dozer Line

— Planned Fire Line



0 1/4 1/2

Miles



D5

Ferguson
CA-SNF-745

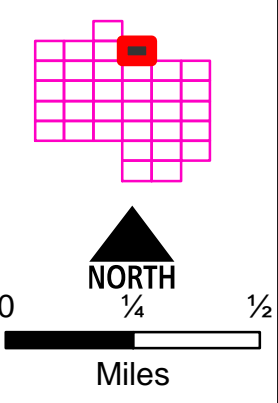
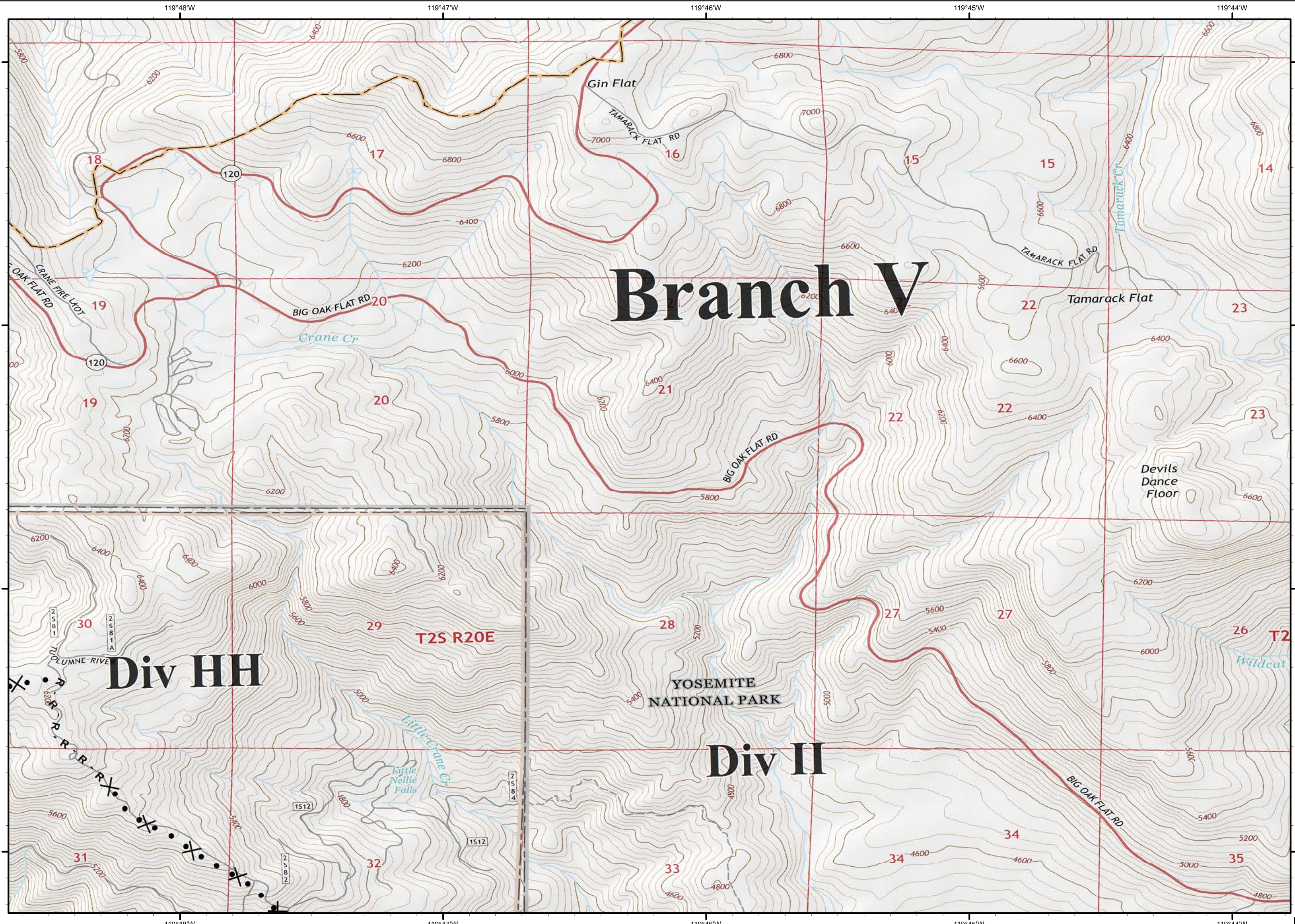
IAP Tiles
07/25/2018
Night Shift

D6



R - R Road as Completed Line

X • Proposed Dozer Line

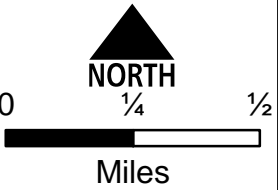
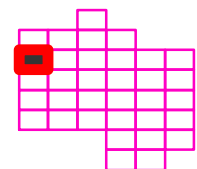
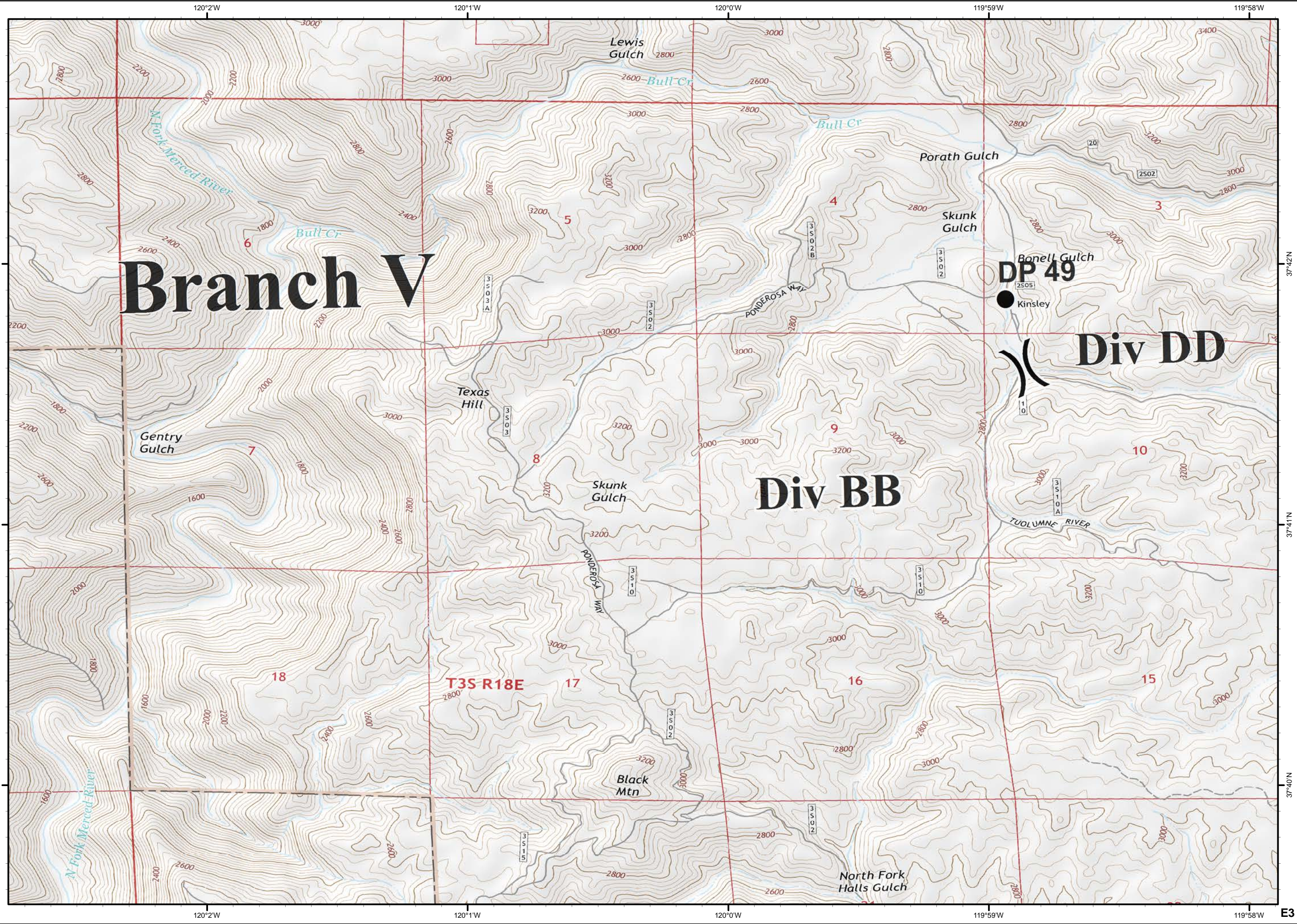
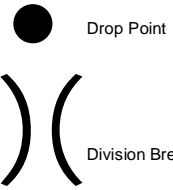


D6

Ferguson
CA-SNF-745

IAP Tiles
07/25/2018
Night Shift

E3



37°42'N
37°41'N
37°40'N
E3

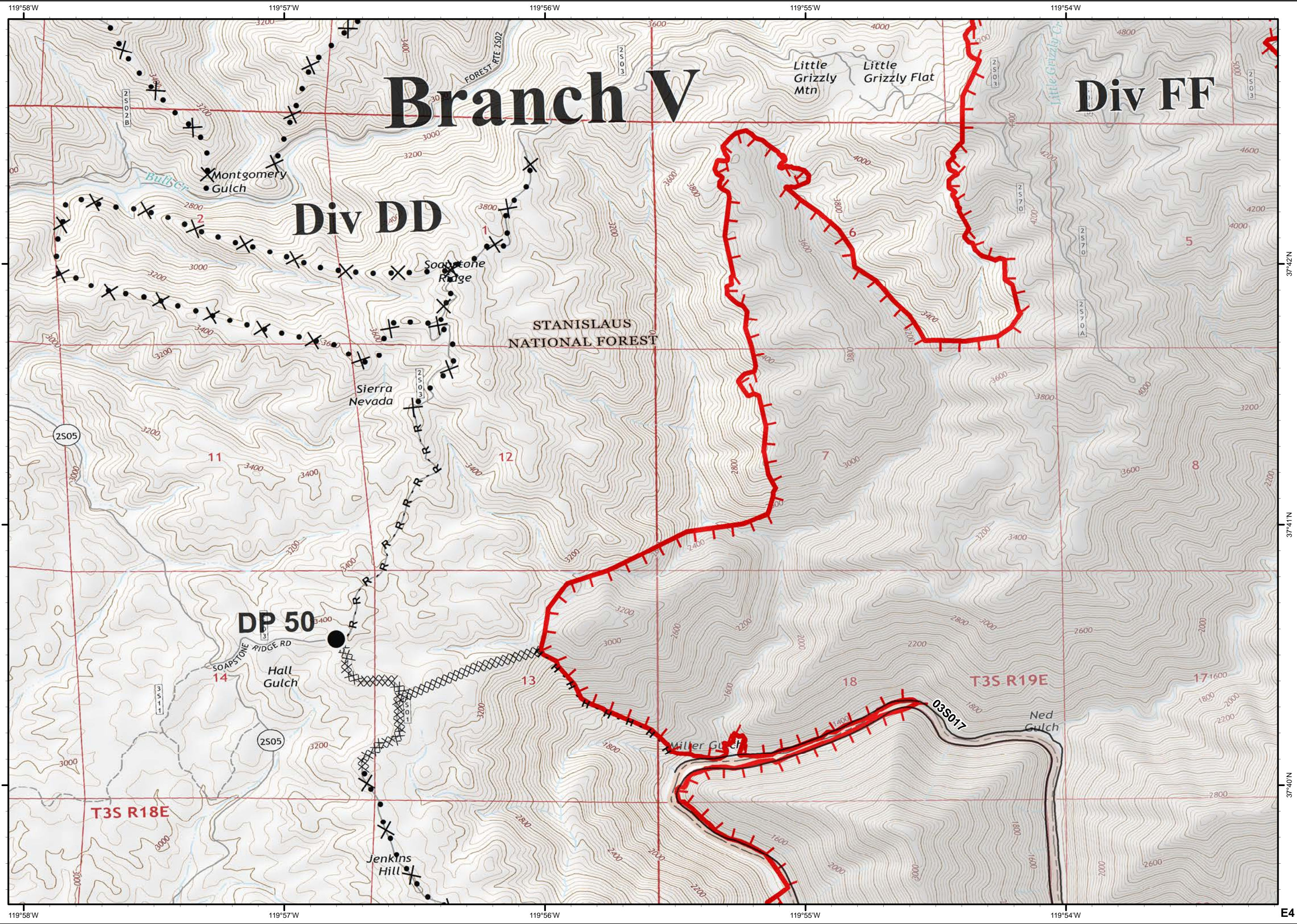
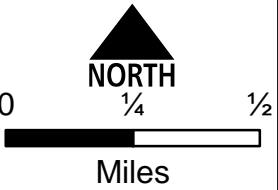
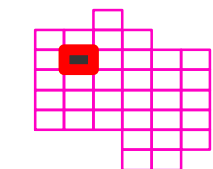
Ferguson
CA-SNF-745

IAP Tiles
07/25/2018
Night Shift

E4



- Drop Point
- └ Uncontrolled Fire Edge
- XXXX Completed Dozer Line
- H - H Completed Hand Line
- R - R Road as Completed Line
- ⊗ ● Proposed Dozer Line



E4

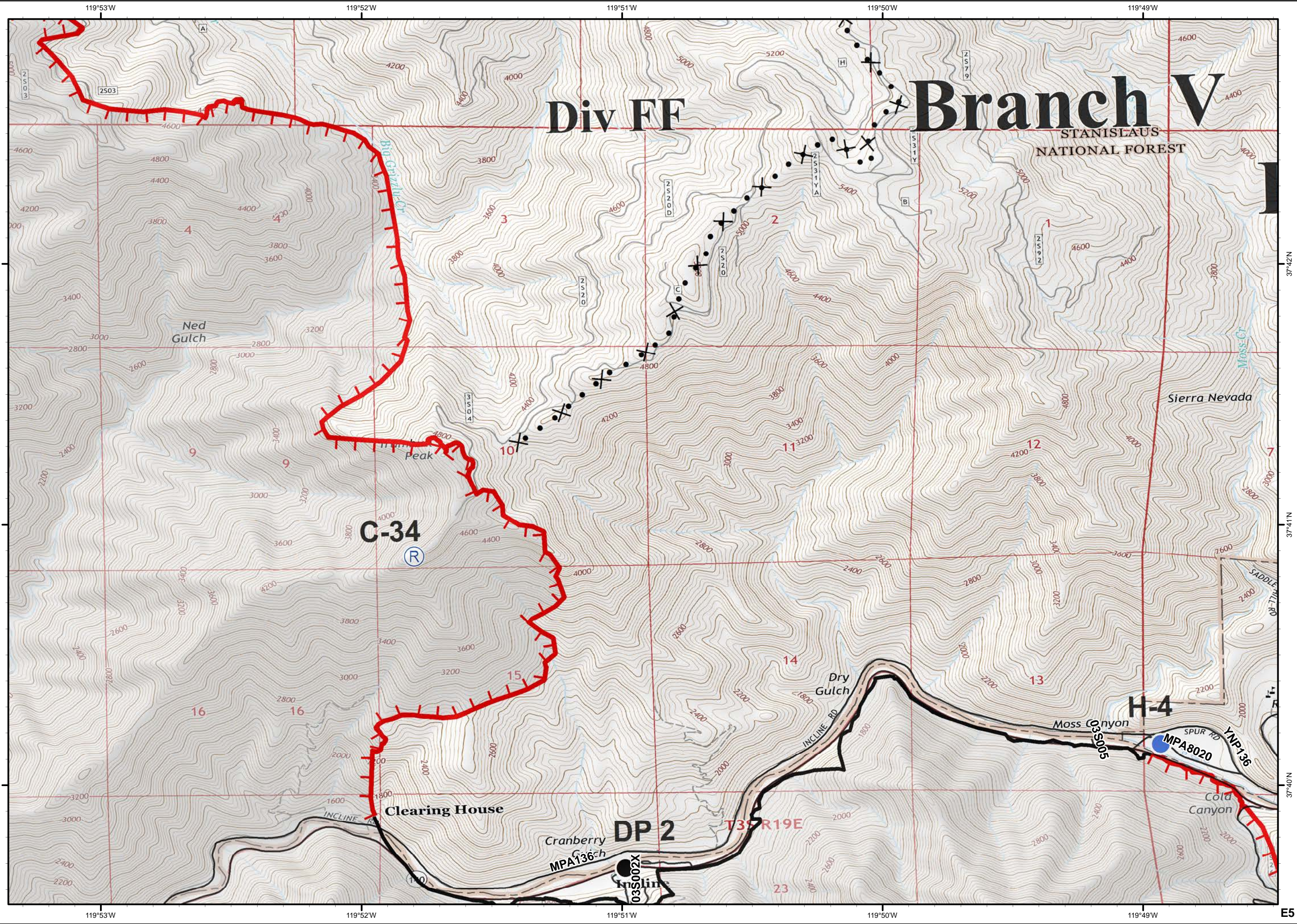
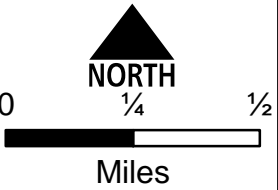
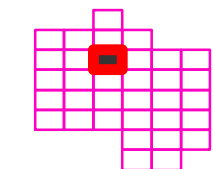
Ferguson
CA-SNF-745

IAP Tiles
07/25/2018
Night Shift

E5



- Drop Point
- Helispot
- Ⓡ Repeater
- └─ Uncontrolled Fire Edge
- Completed Line
- ⊗ Proposed Dozer Line



E5

Ferguson
CA-SNF-745

IAP Tiles
07/25/2018
Night Shift

E6



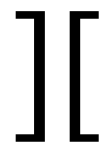
Dip Site



Drop Point



Division Break



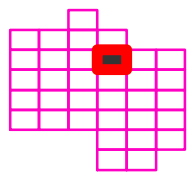
Branch Break

Uncontrolled Fire Edge

H - H Completed Hand Line

R - R Road as Completed Line

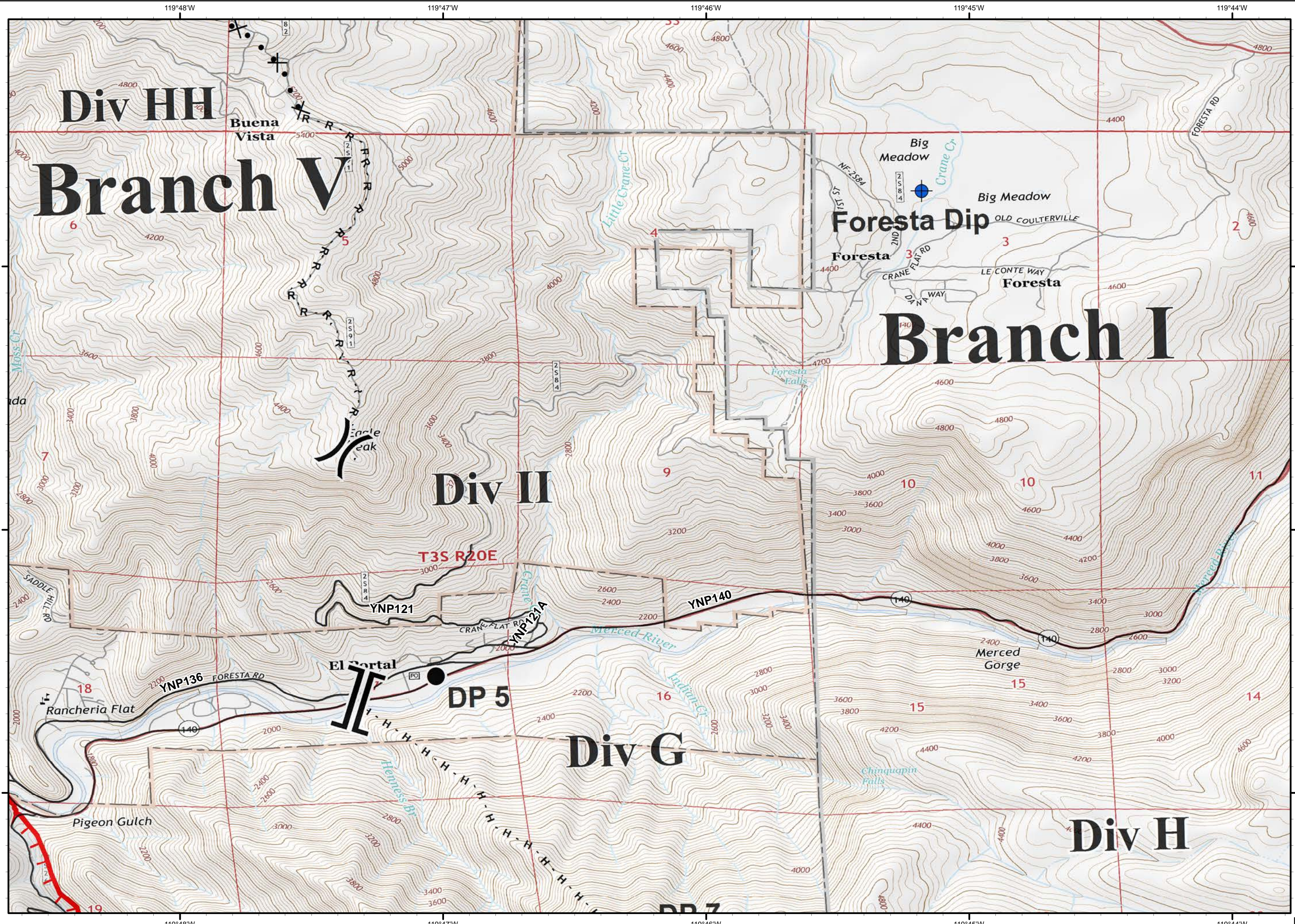
Proposed Dozer Line



NORTH

0 1/4 1/2

Miles



37°42'N

37°41'N

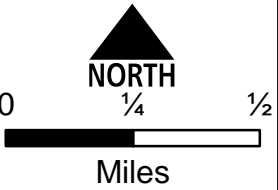
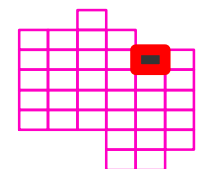
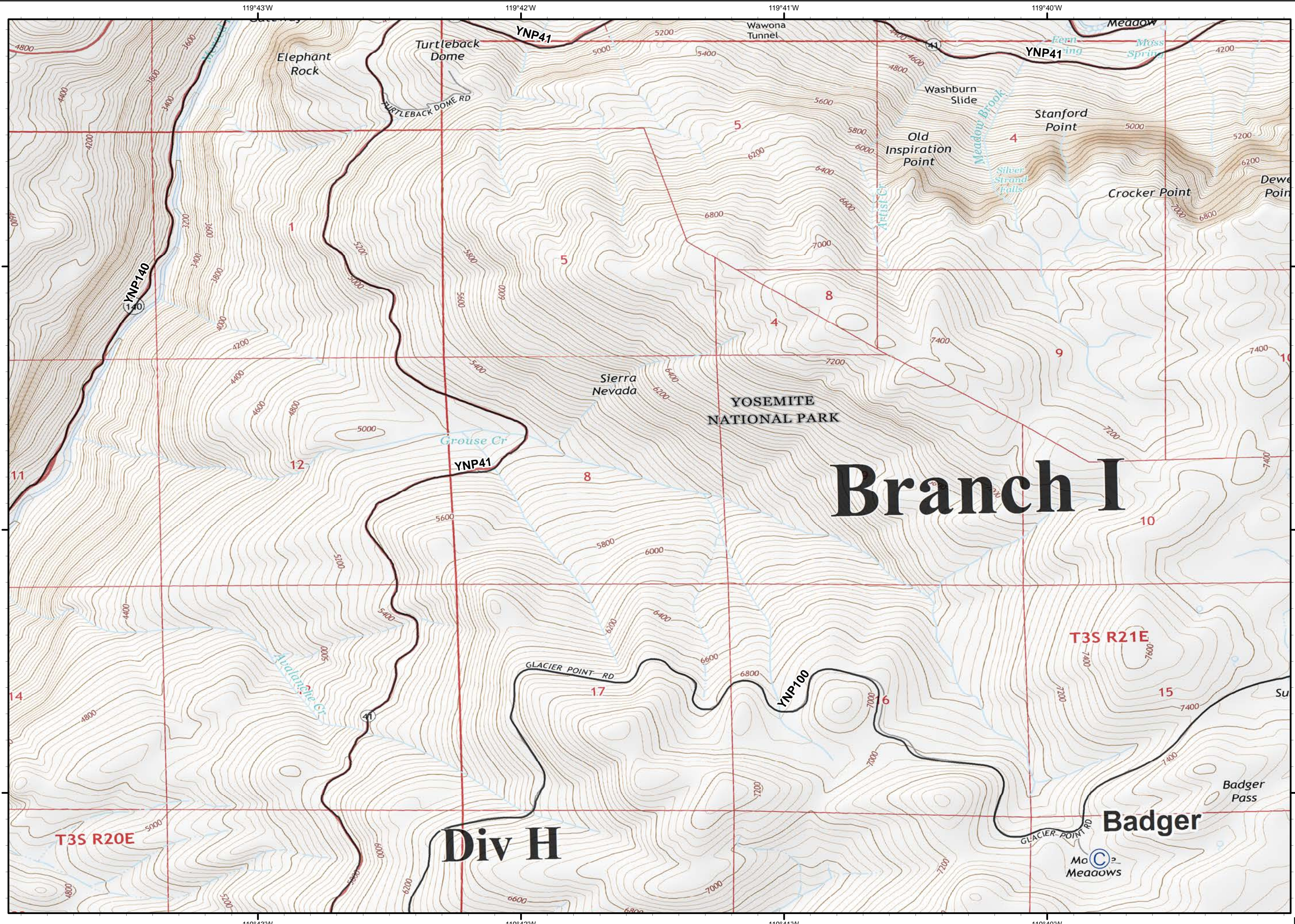
37°40'N

E6

Ferguson
CA-SNF-745

IAP Tiles
07/25/2018
Night Shift

E7

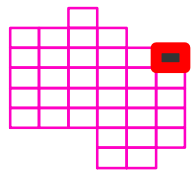
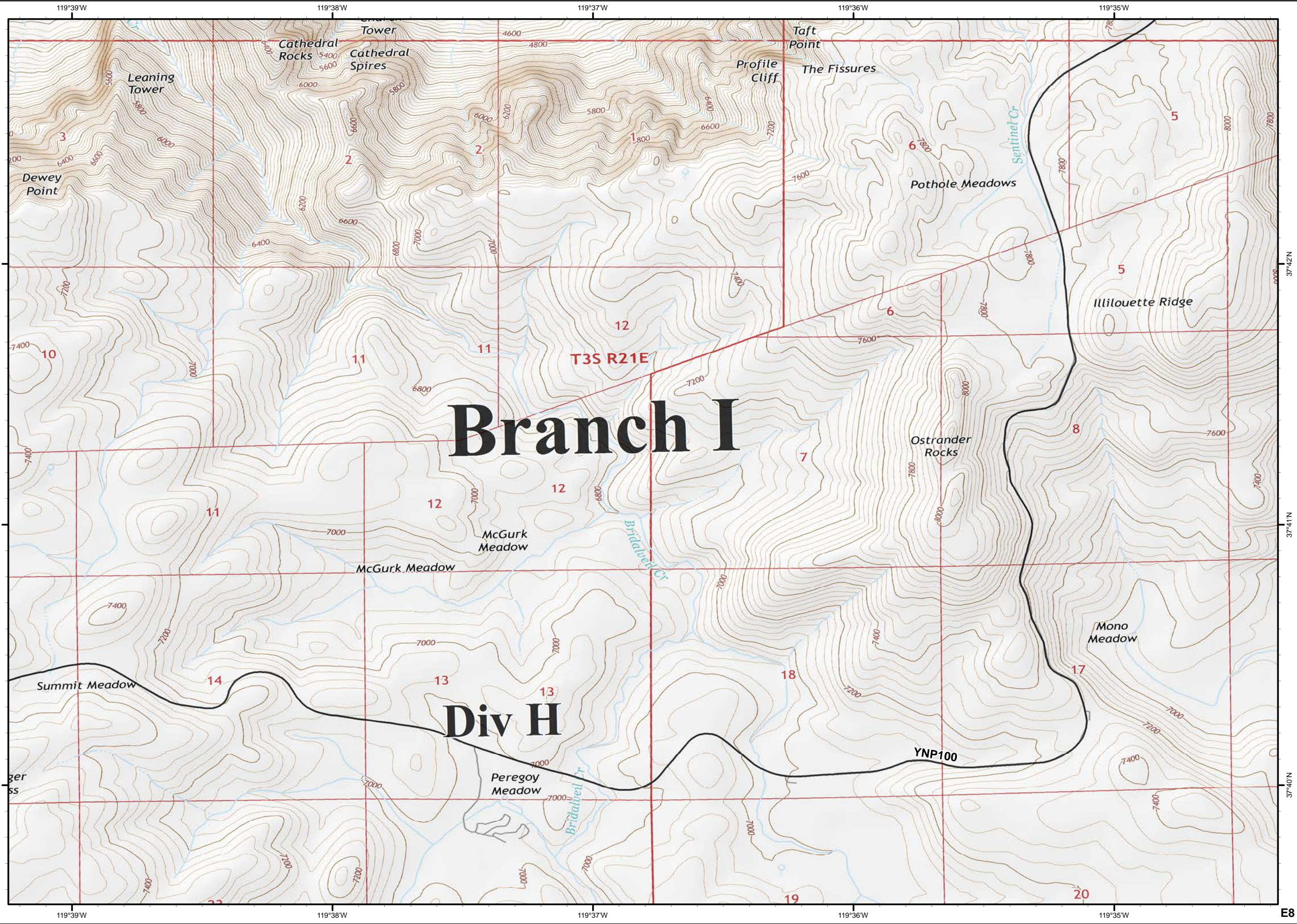


E7

Ferguson
CA-SNF-745

IAP Tiles
07/25/2018
Night Shift

E8



NORTH

0 1/4 1/2

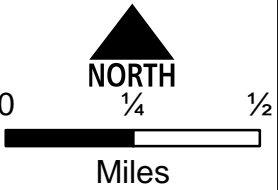
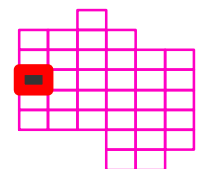
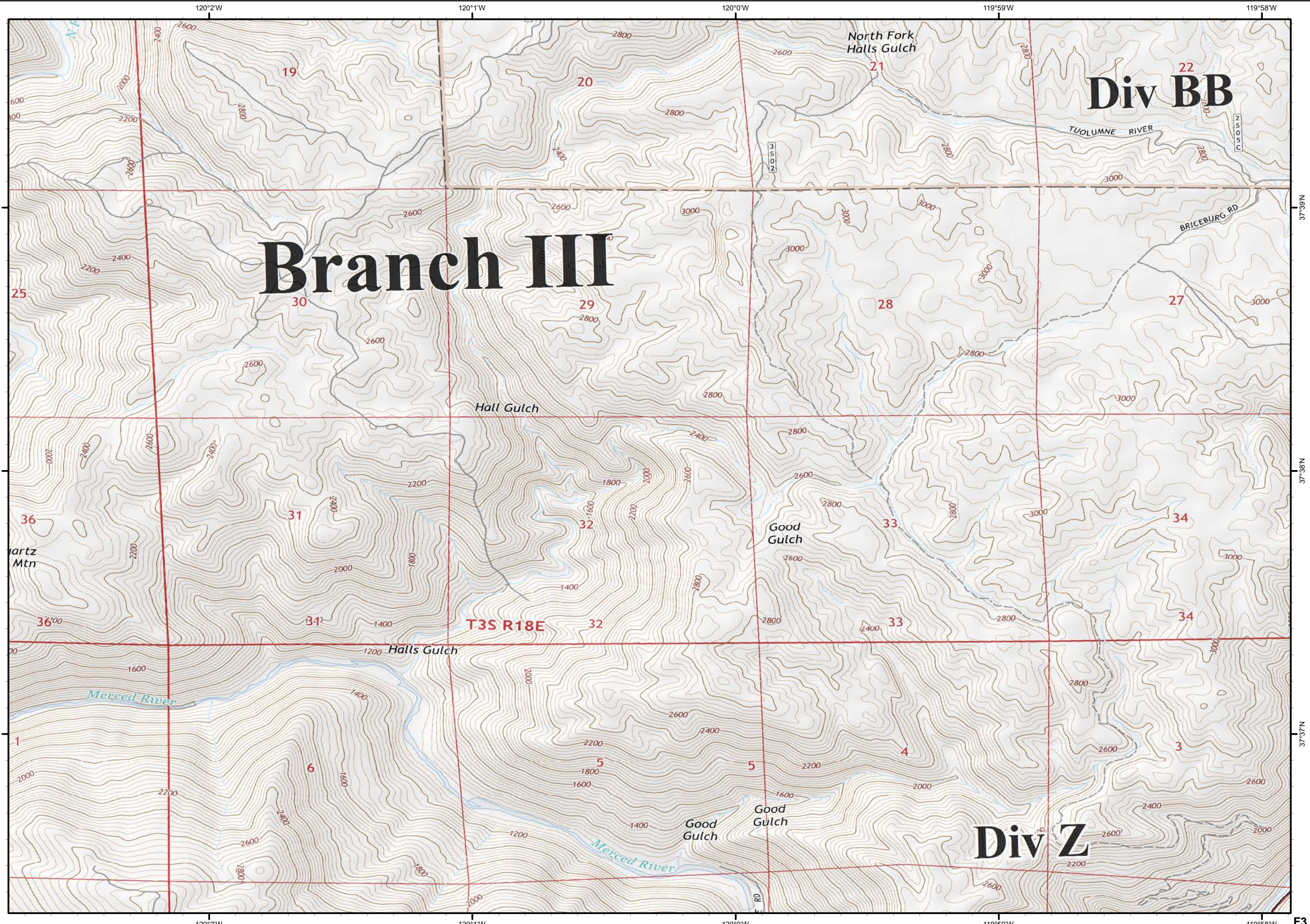
Miles

E8

Ferguson
CA-SNF-745

IAP Tiles
07/25/2018
Night Shift

F3



F3

Ferguson
CA-SNF-745

IAP Tiles
07/25/2018
Night Shift

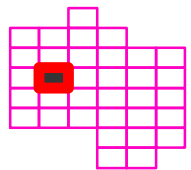
F4



- Dip Site
- Drop Point
- Helispot

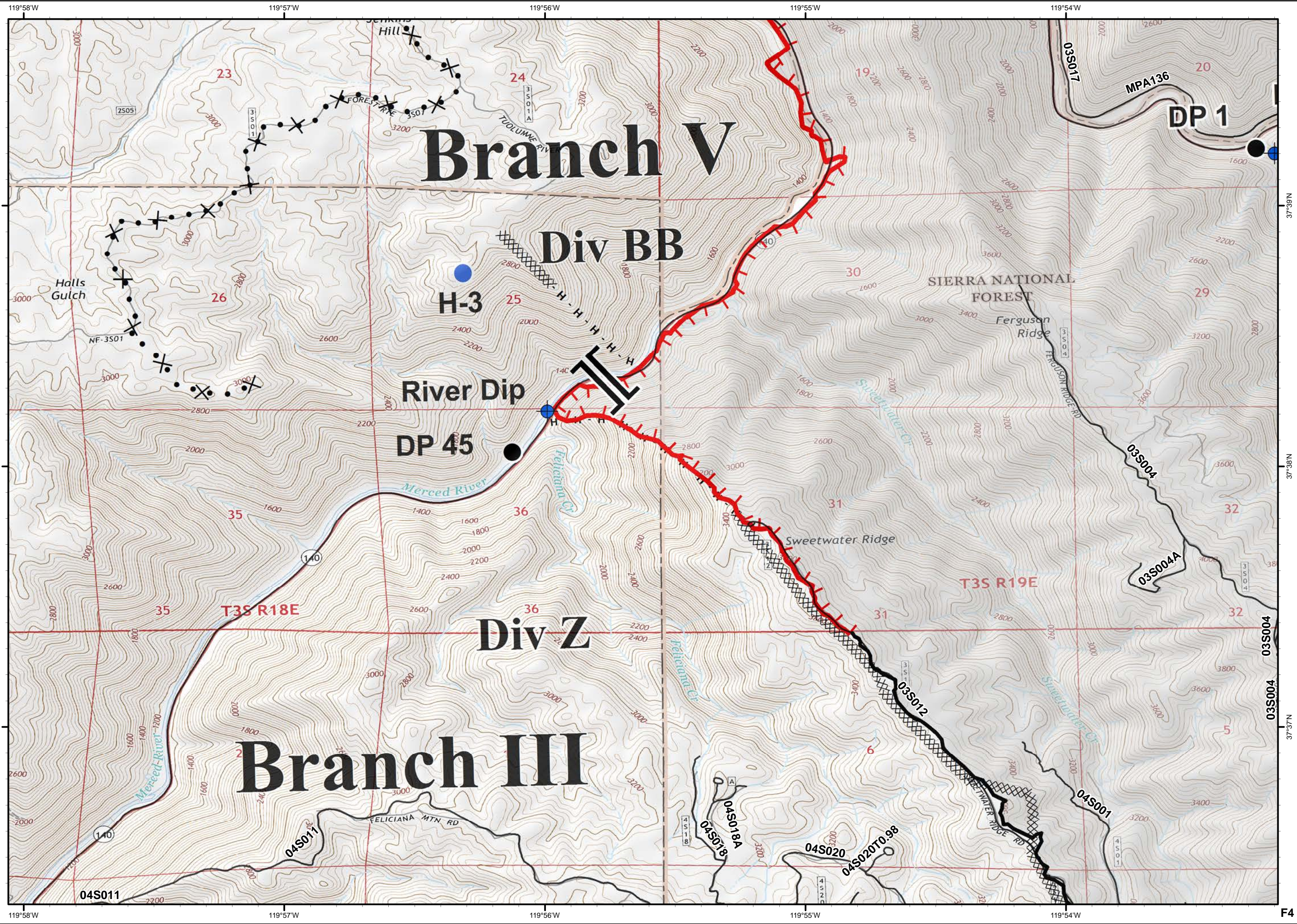


- Uncontrolled Fire Edge
- Completed Line
- Completed Dozer Line
- H - H Completed Hand Line
- Proposed Dozer Line



0 1/4 1/2

Miles



F4

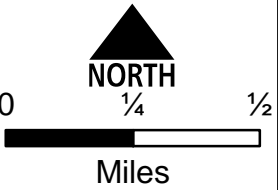
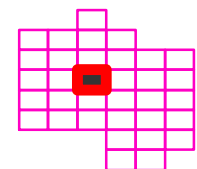
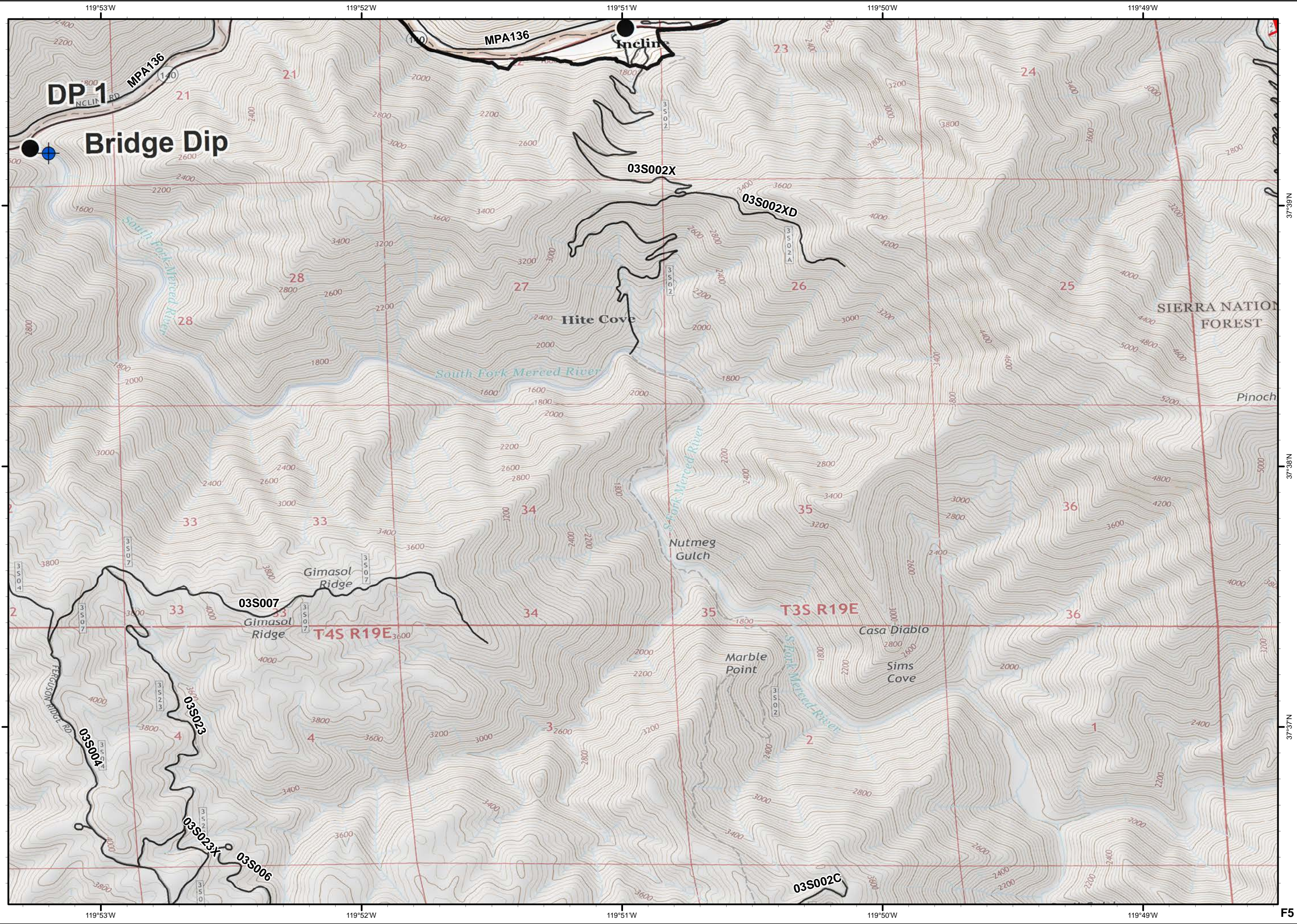
Ferguson
CA-SNF-745

IAP Tiles
07/25/2018
Night Shift

F5



- Dip Site
- Drop Point
- Uncontrolled Fire Edge
- Completed Line



37°39'N

37°38'N

37°37'N

F5

Ferguson
CA-SNF-745

IAP Tiles
07/25/2018
Night Shift

F6



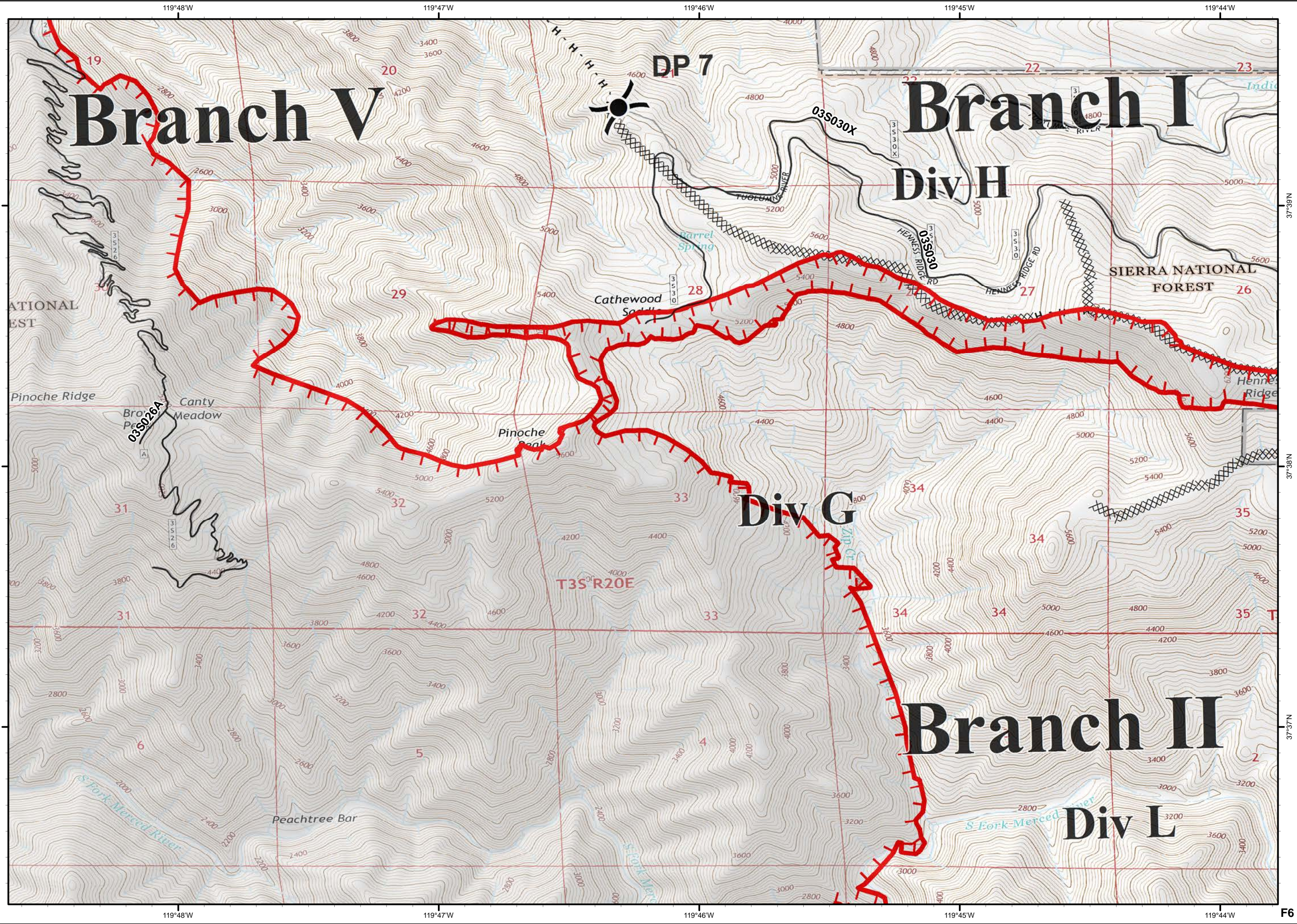
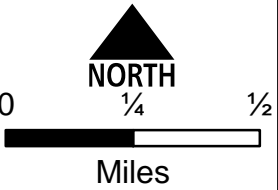
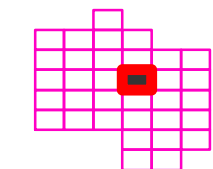
● Drop Point

) (Division Break

└─┘ Uncontrolled Fire Edge

XXXX Completed Dozer Line

H - H Completed Hand Line



F6

Ferguson
CA-SNF-745

IAP Tiles
07/25/2018
Night Shift

F7



Camp



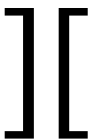
Drop Point



Helispot





Repeater




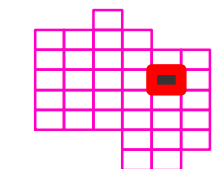
Branch Break

 Uncontrolled Fire Edge

 Completed Dozer Line

 H - H Completed Hand Line

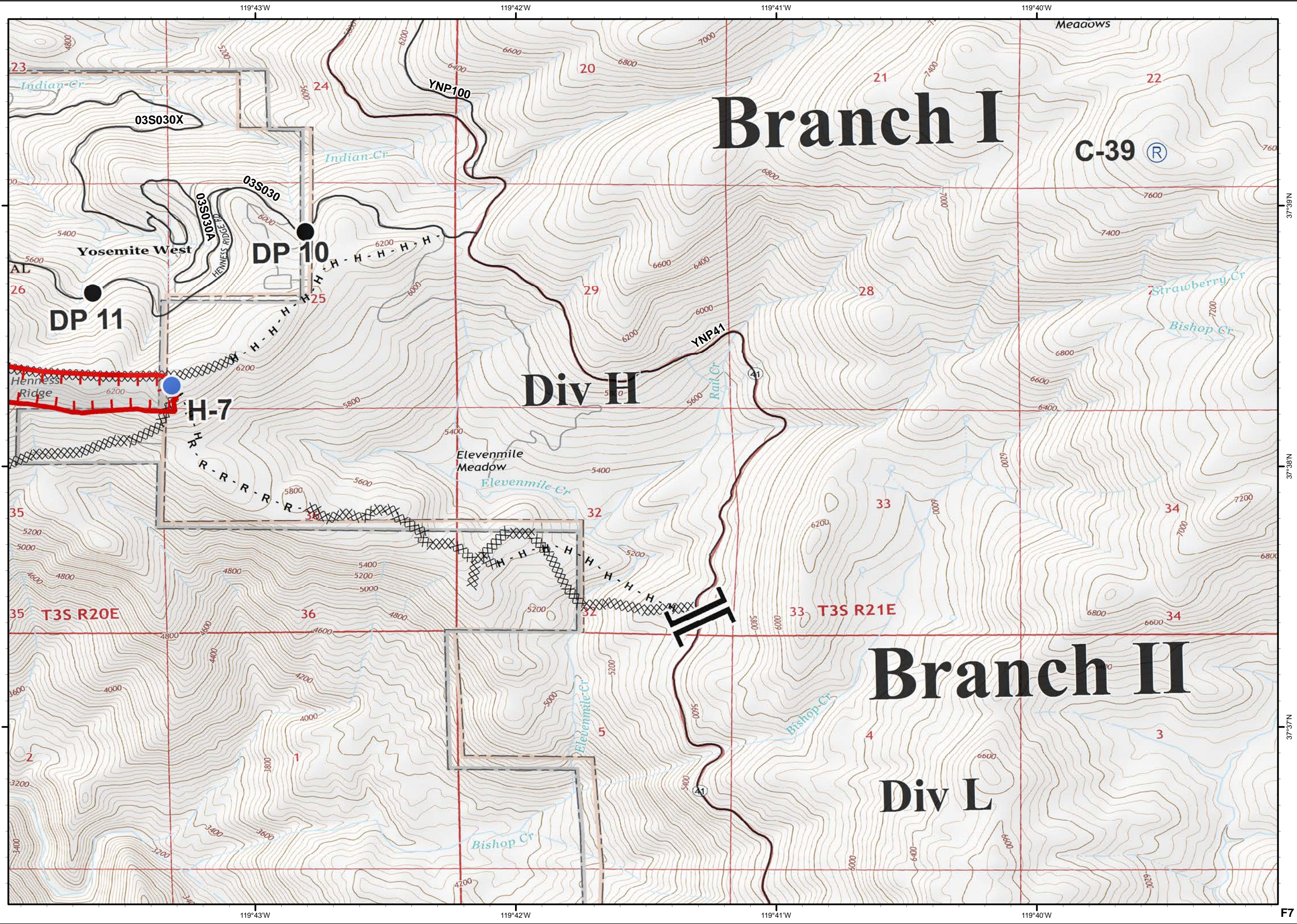
 R - R Road as Completed Line



NORTH

0 1/4 1/2

Miles

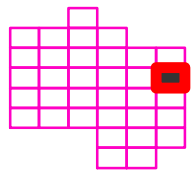
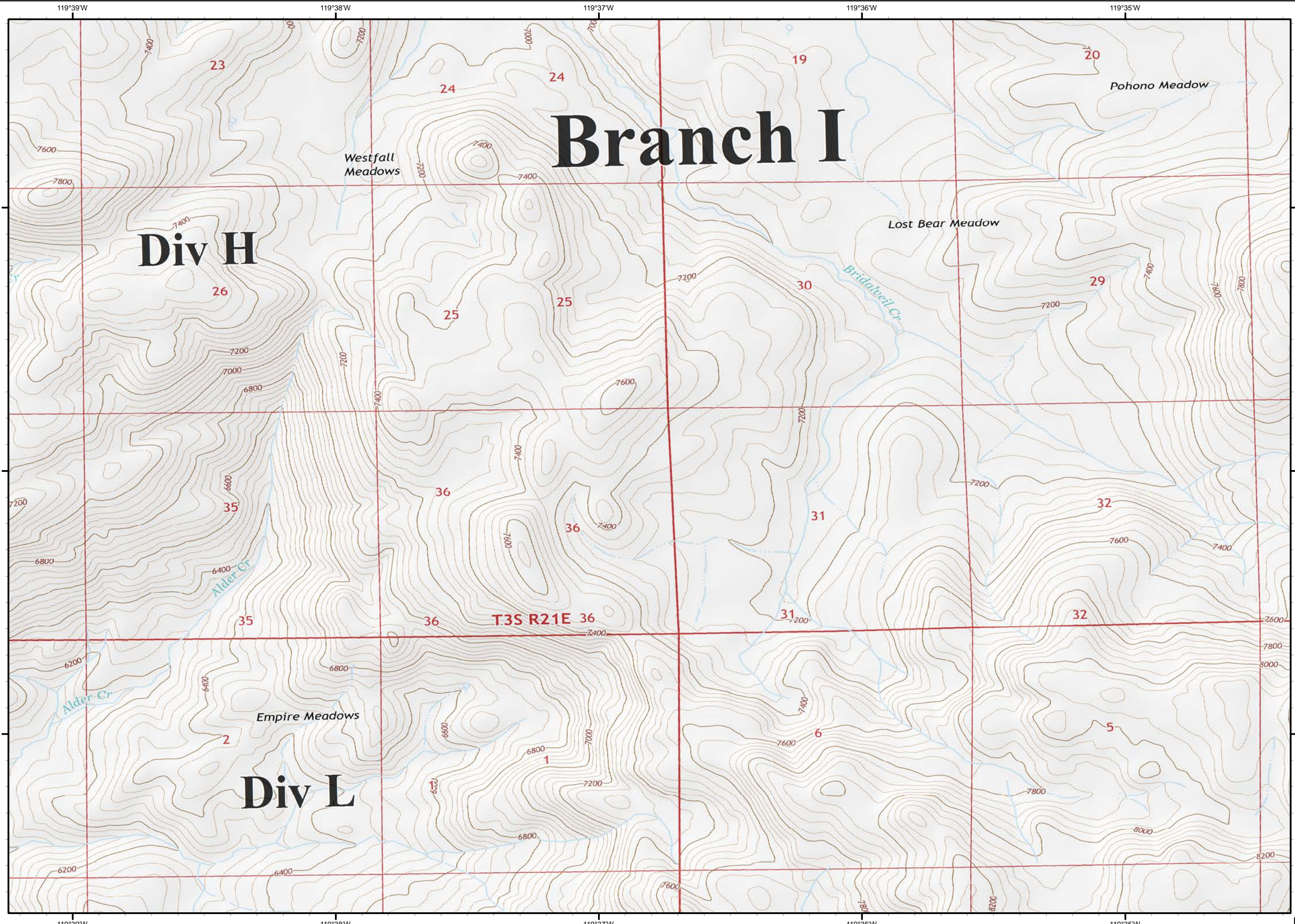


F7

Ferguson
CA-SNF-745

IAP Tiles
07/25/2018
Night Shift

F8



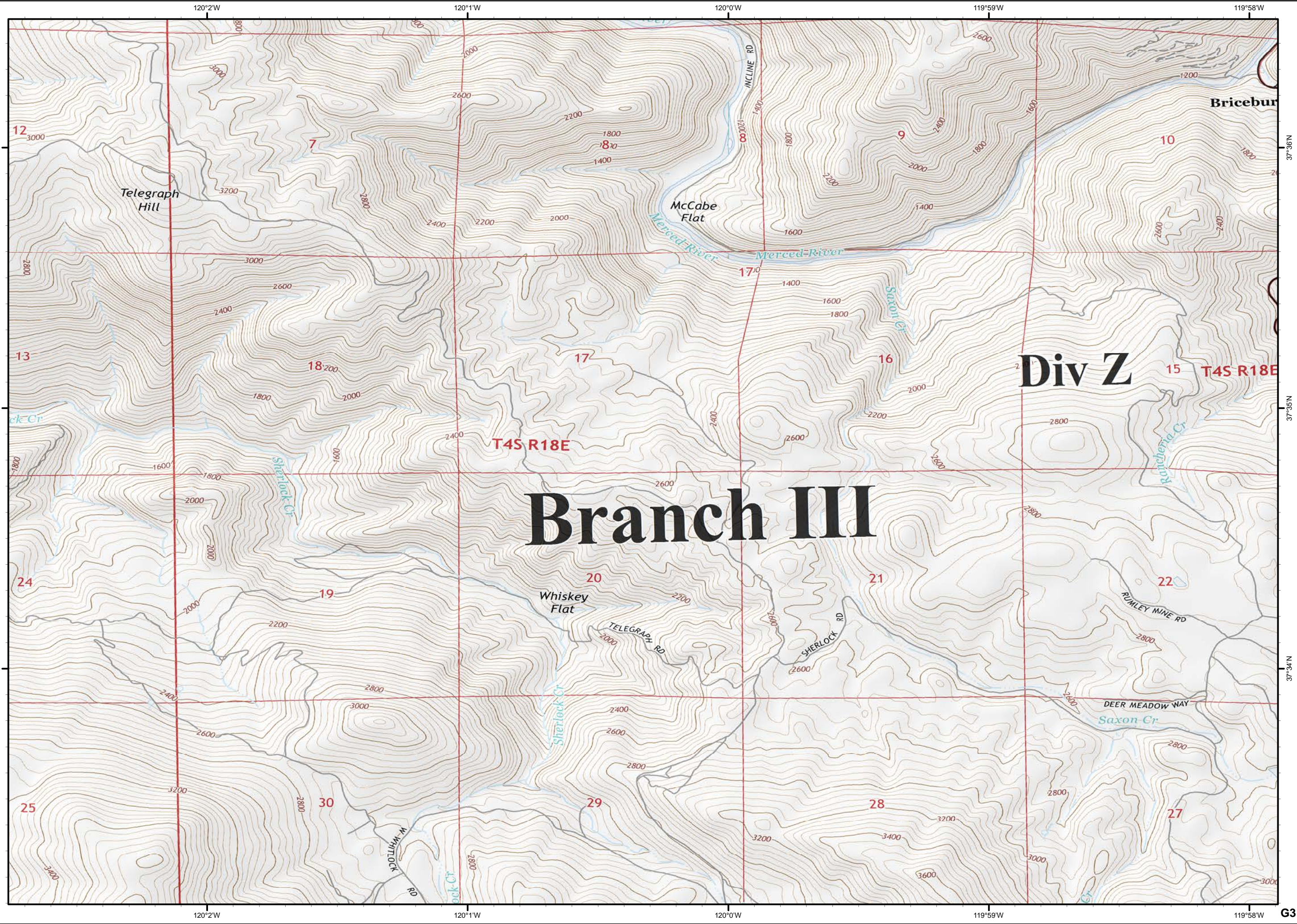
0 1/4 1/2

Miles

Ferguson
CA-SNF-745

IAP Tiles
07/25/2018
Night Shift

G3

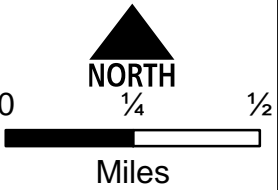
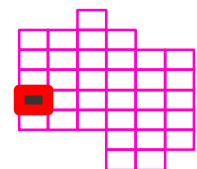


Branch III

Div Z

T4S R18E

T4S R18E



Ferguson
CA-SNF-745

IAP Tiles
07/25/2018
Night Shift

G4



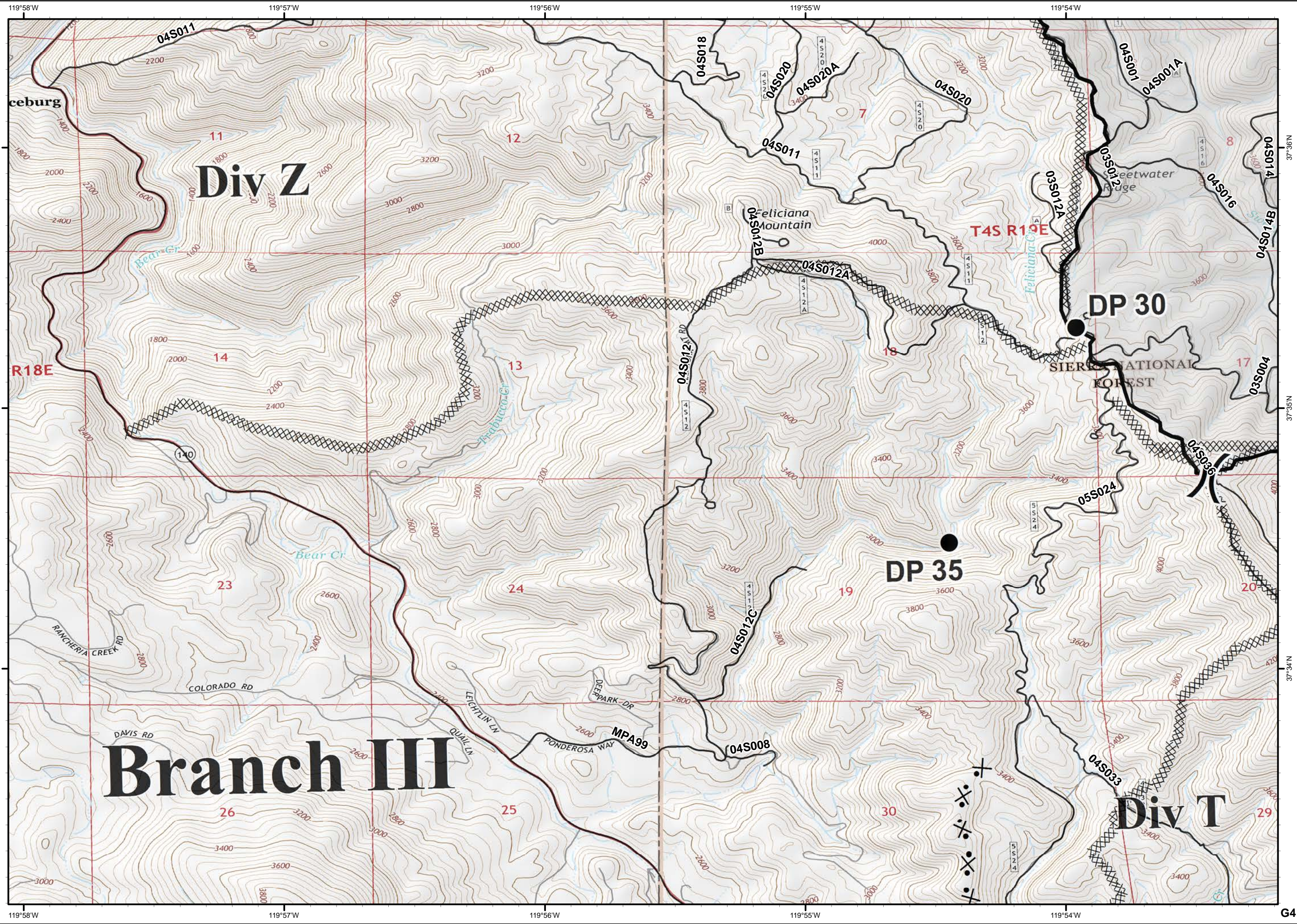
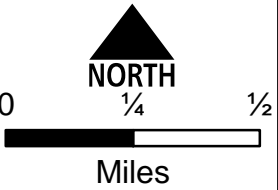
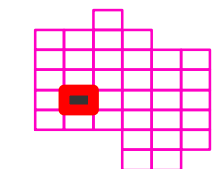
● Drop Point

) (Division Break

— Completed Line

XXXX Completed Dozer Line

⊗ Proposed Dozer Line



Ferguson CA-SNF-745

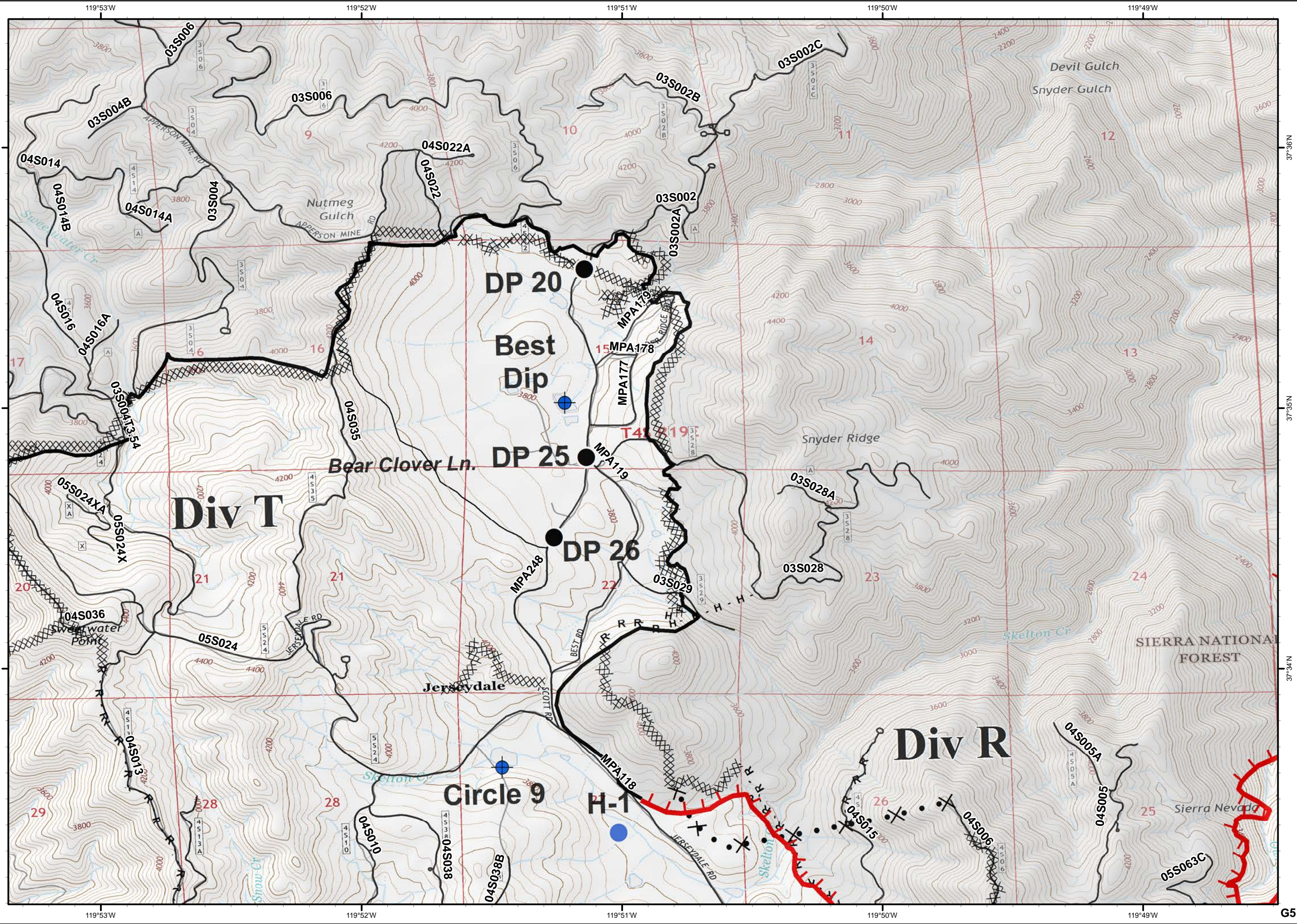
IAP Tiles
07/25/2018
Night Shift

G5



- Dip Site
- Drop Point
- Helispot
- Uncontrolled Fire Edge
- Completed Line
- Completed Dozer Line
- H - H Completed Hand Line
- R - R Road as Completed Line
- Proposed Dozer Line

0 $\frac{1}{4}$ $\frac{1}{2}$
Miles



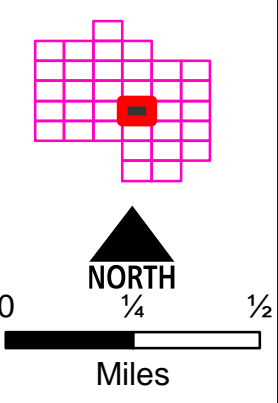
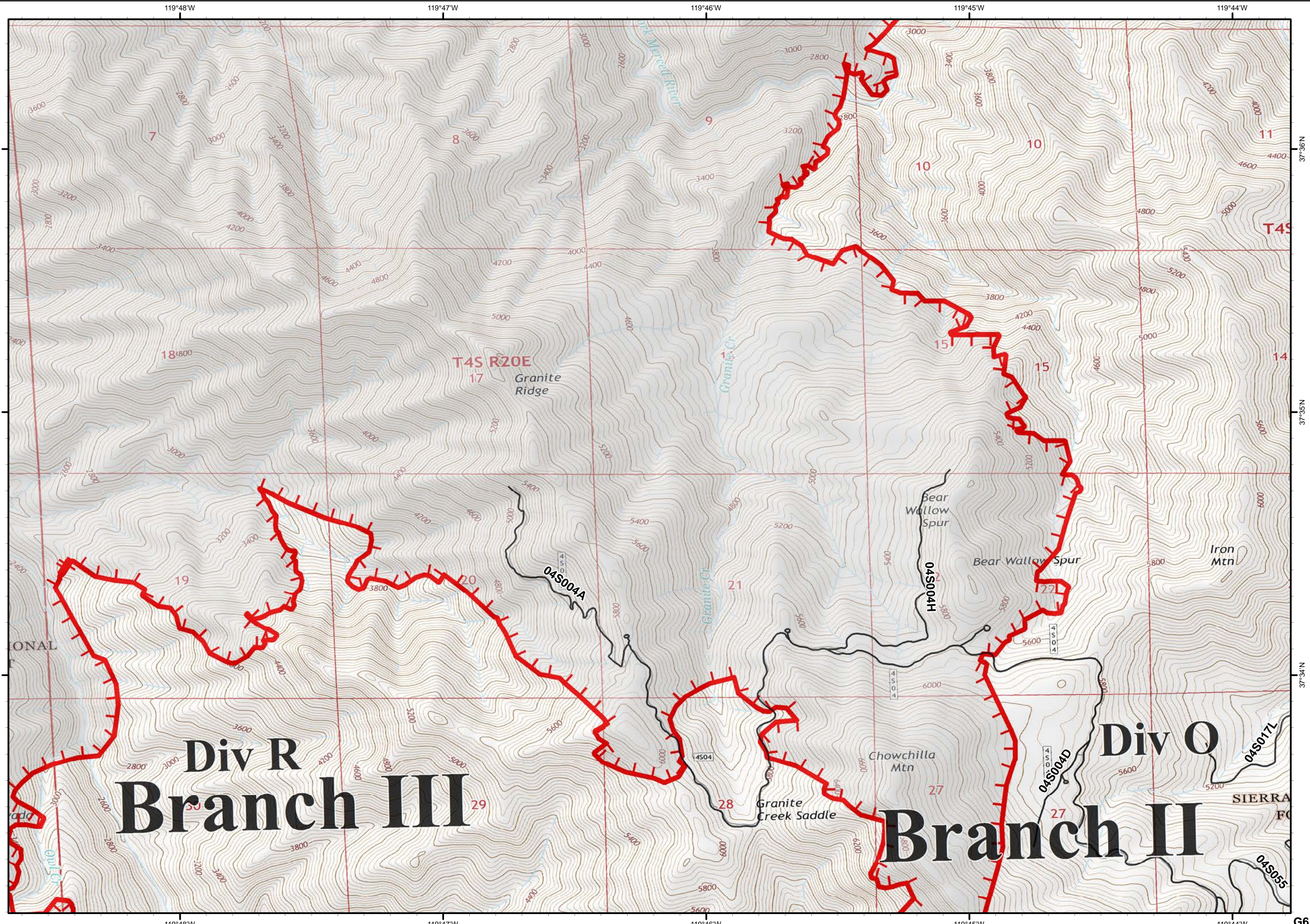
Ferguson
CA-SNF-745

IAP Tiles
07/25/2018
Night Shift

G6



Uncontrolled Fire Edge



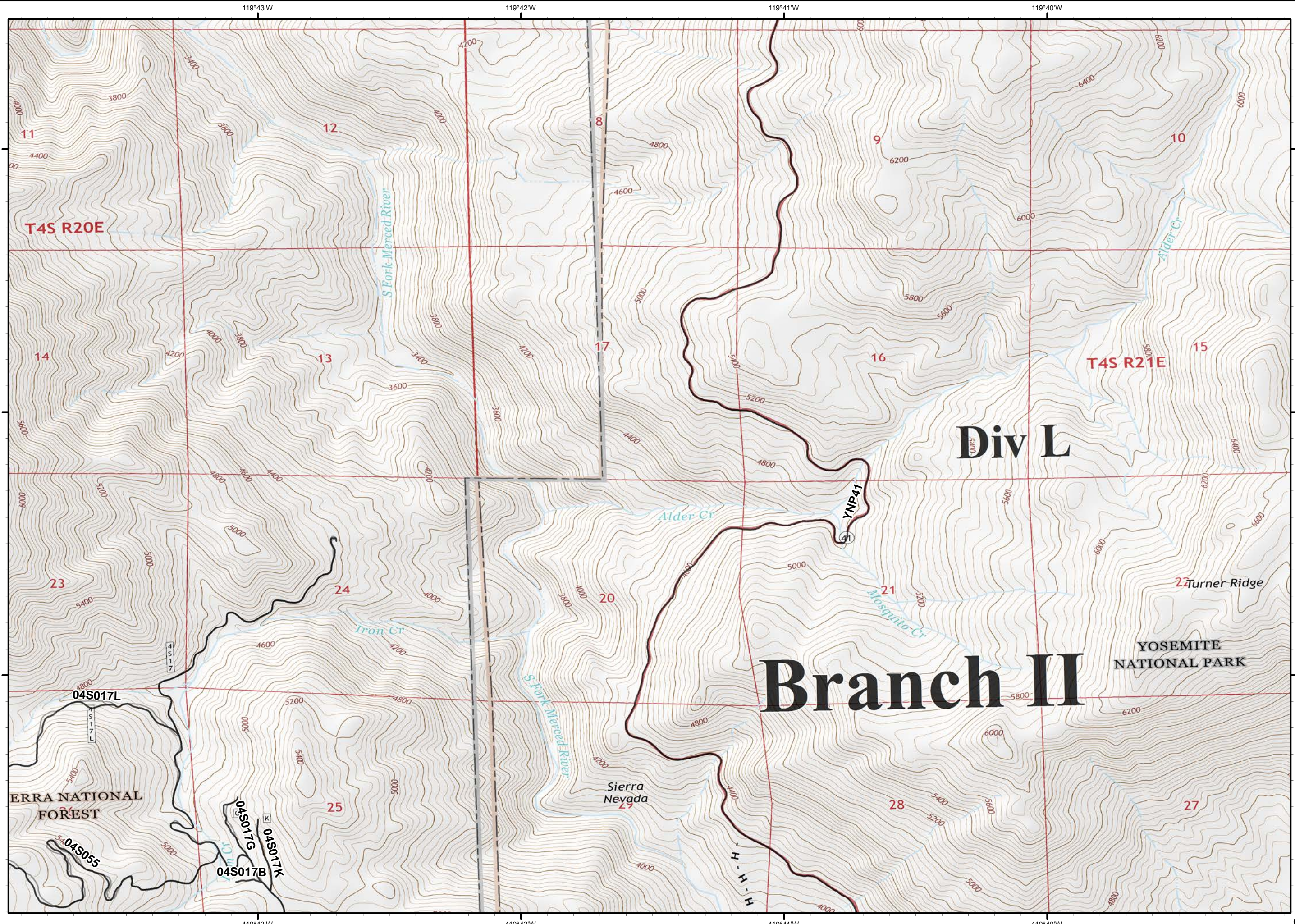
Ferguson
CA-SNF-745

IAP Tiles
07/25/2018
Night Shift

G7

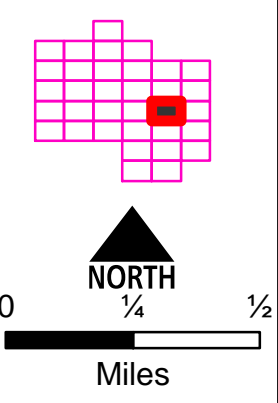


H - H Completed Hand Line



Div L

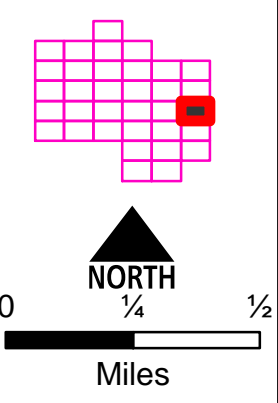

Branch II



Ferguson
CA-SNF-745

IAP Tiles
07/25/2018
Night Shift

G8



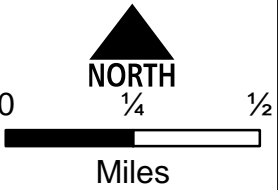
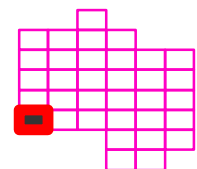
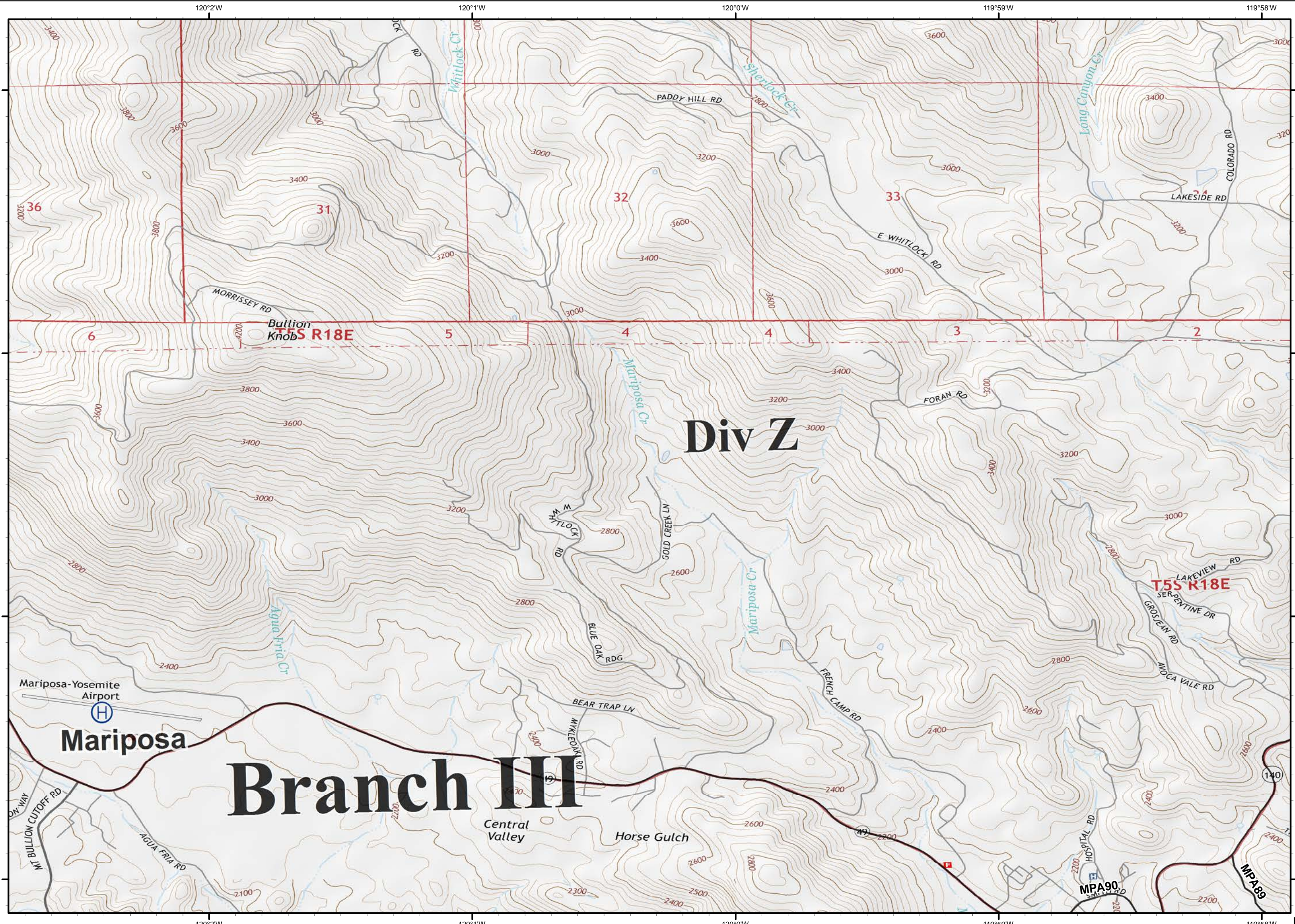
YNP122D

G8

Ferguson
CA-SNF-745

IAP Tiles
07/25/2018
Night Shift

H3



Branch III

Div Z

Mariposa

Central Valley
Horse Gulch

MPA90

MPA89

H3

Ferguson
CA-SNF-745

IAP Tiles
07/25/2018
Night Shift

H4



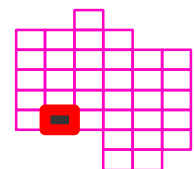
Dip Site

Drop Point

Retardant/Mud Pit

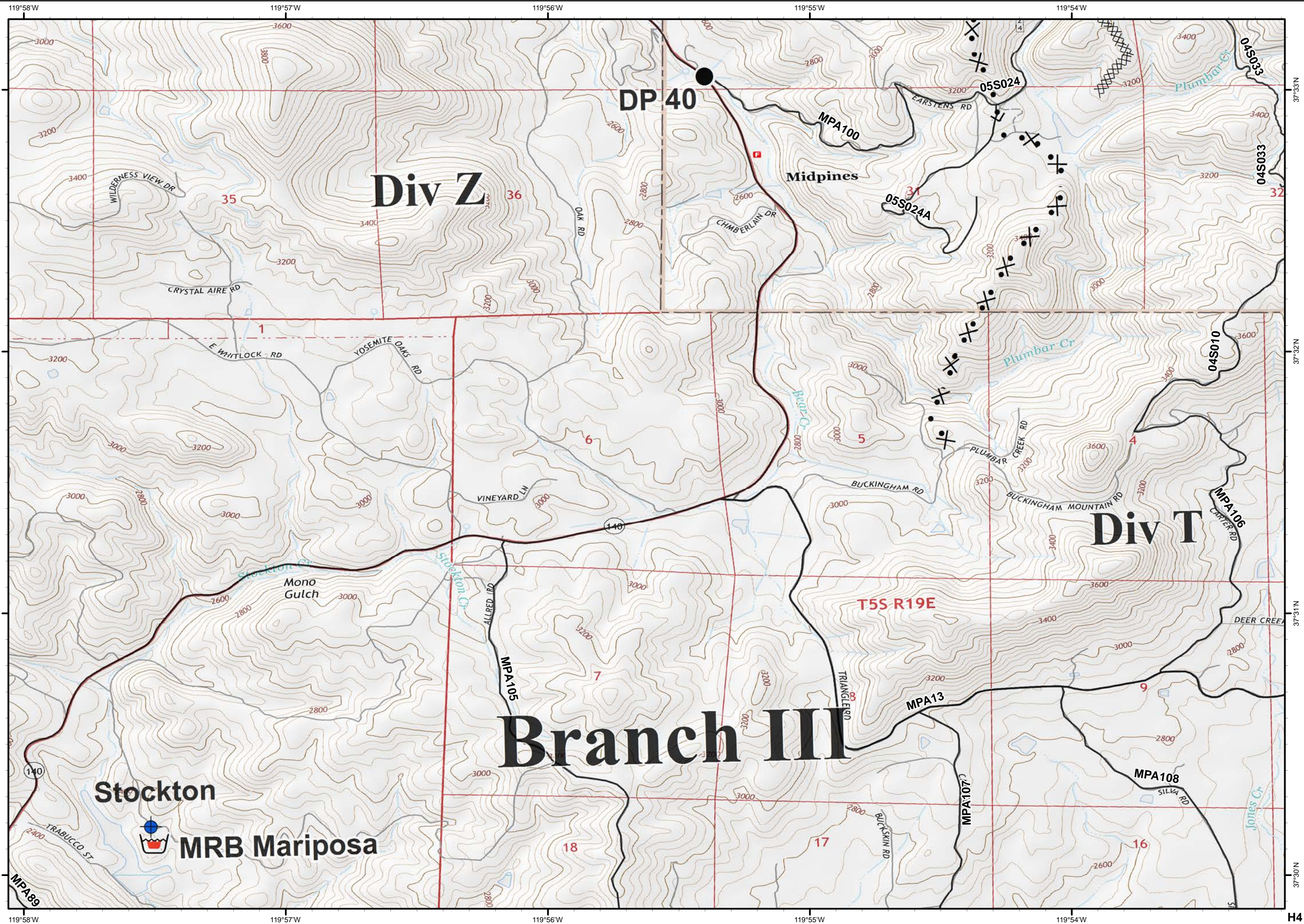
Completed Dozer Line

Proposed Dozer Line



0 1/4 1/2

Miles



Ferguson
CA-SNF-745

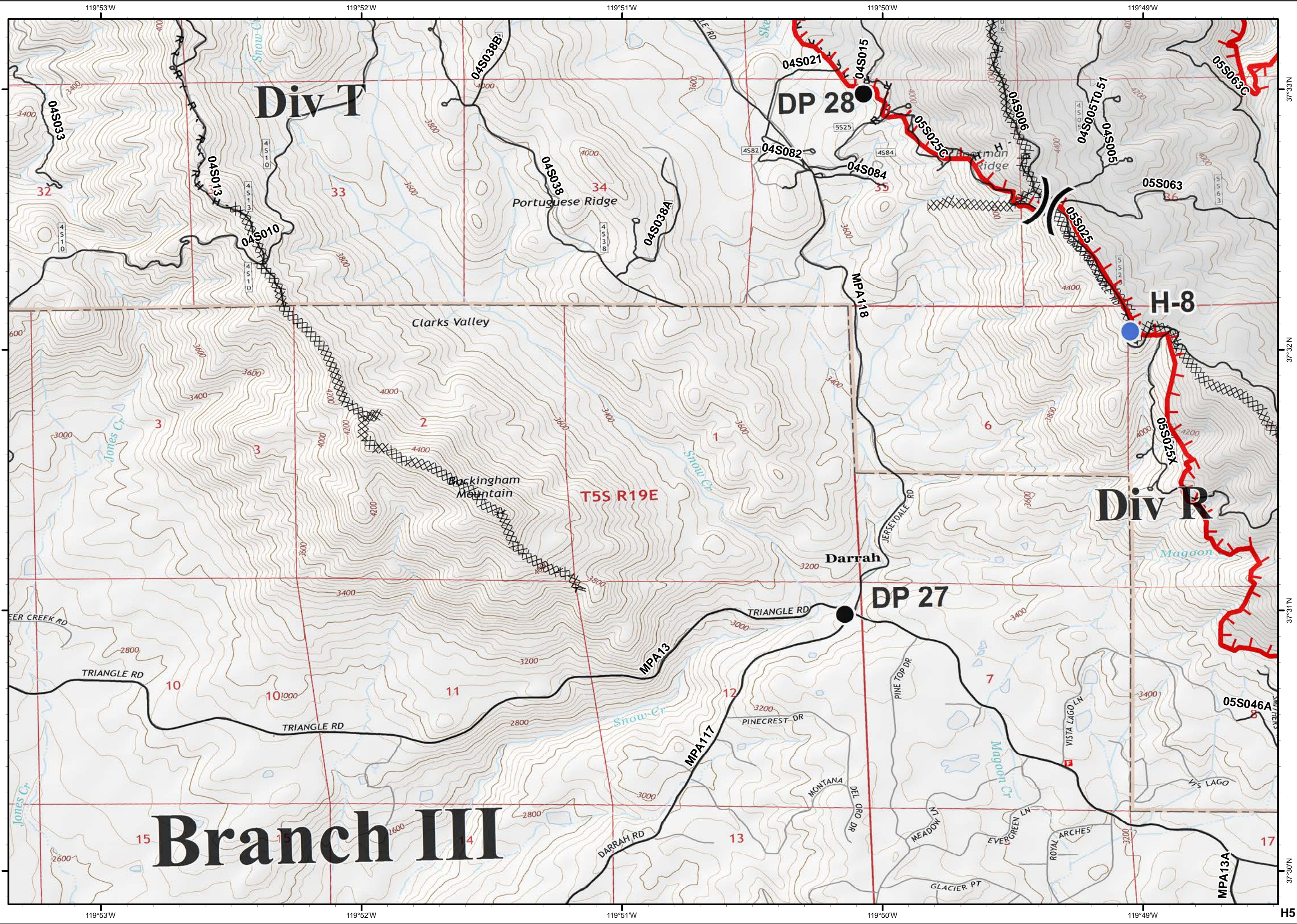
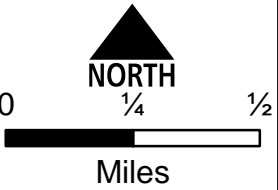
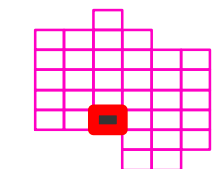
IAP Tiles
07/25/2018
Night Shift

H5



- Drop Point
- Helispot
-) (Division Break

- └ Uncontrolled Fire Edge
- XXXX Completed Dozer Line
- H - H Completed Hand Line
- R - R Road as Completed Line



Ferguson
CA-SNF-745

IAP Tiles
07/25/2018
Night Shift

H6



● Drop Point

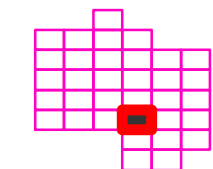
Ⓡ Repeater

[[Branch Break

└─ Uncontrolled Fire Edge

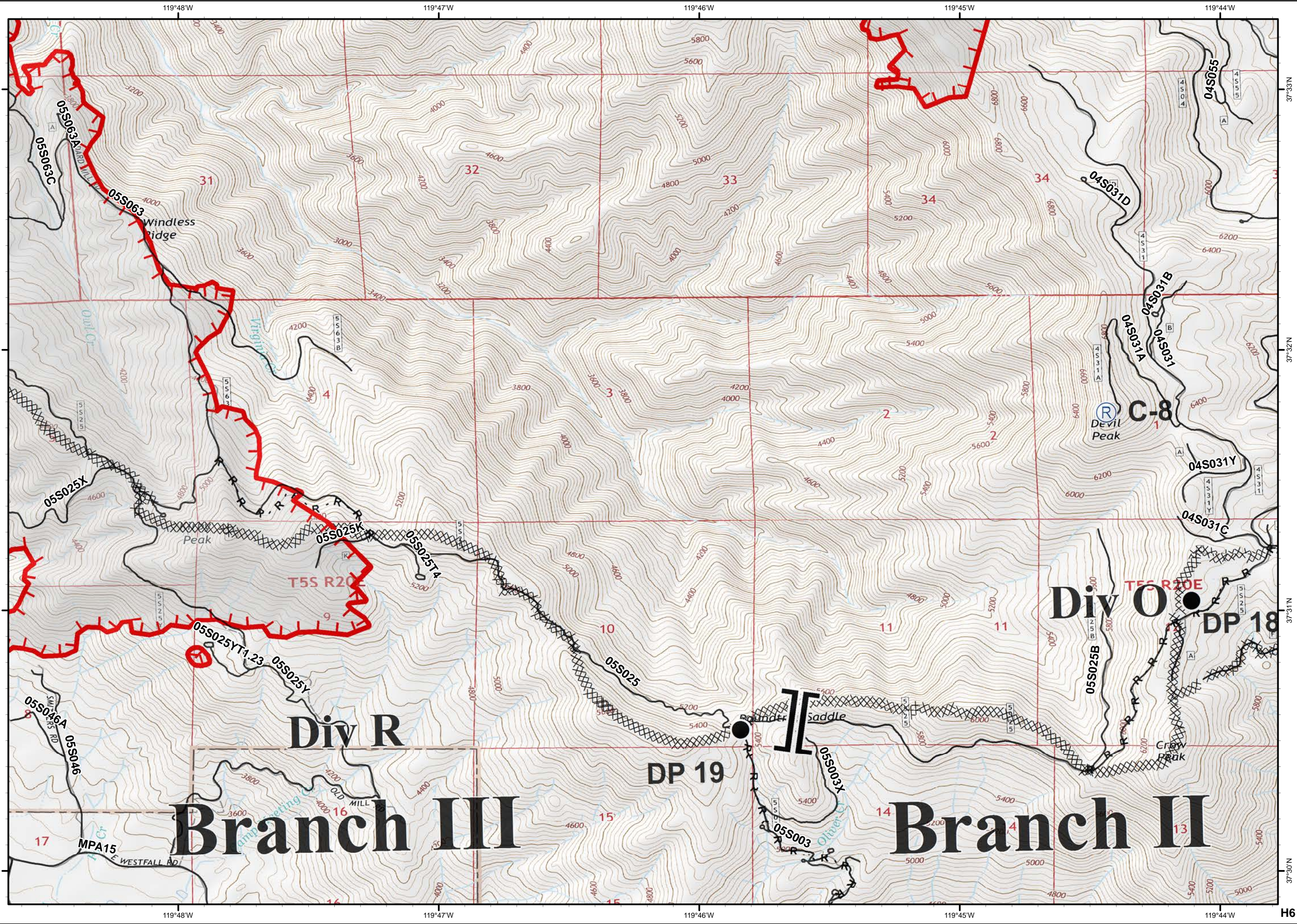
XXXX Completed Dozer Line

R - R Road as Completed Line



0 1/4 1/2

Miles



H6

Ferguson
CA-SNF-745

IAP Tiles
07/25/2018
Night Shift

H7



● Drop Point

Ⓜ Water Source

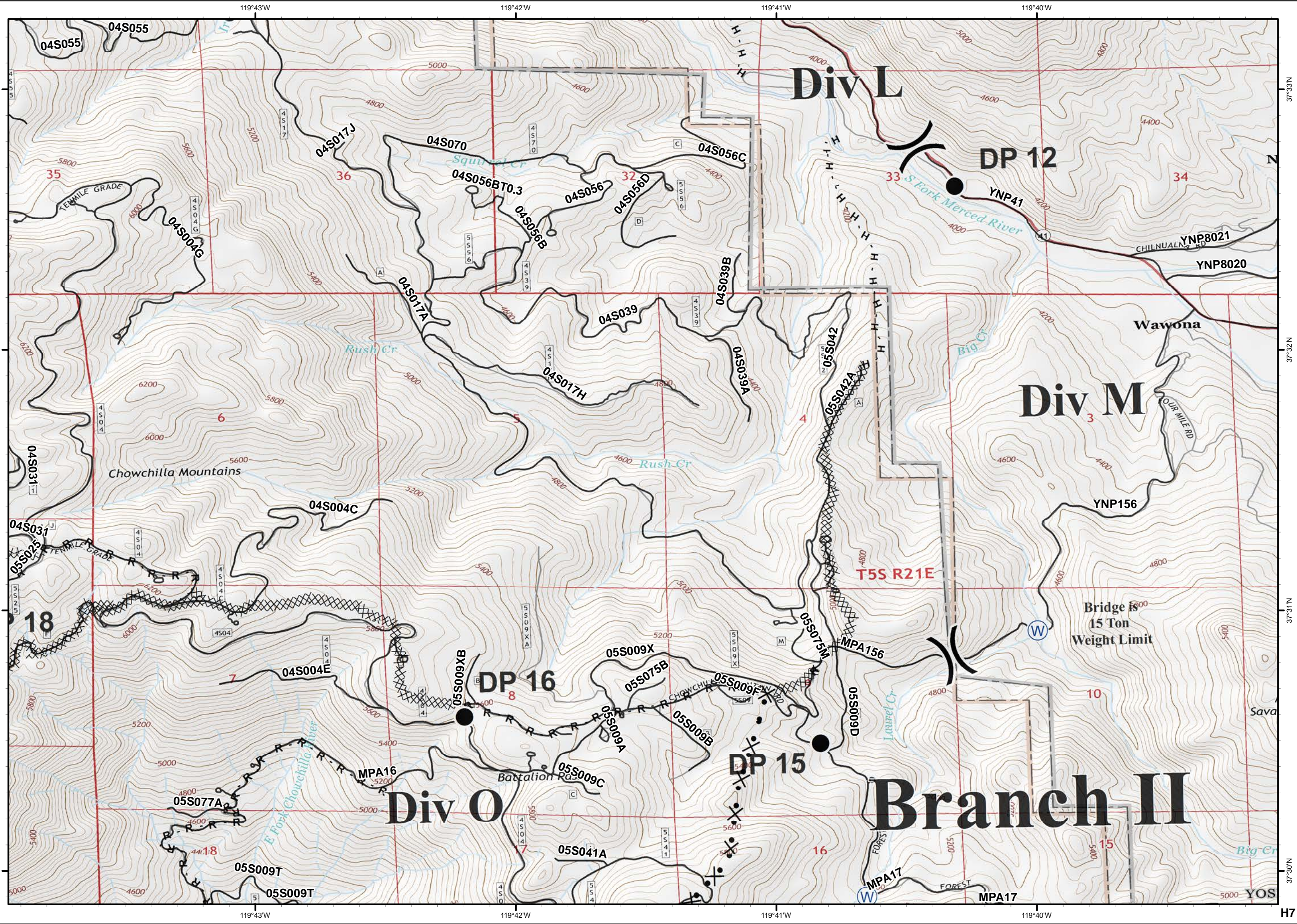
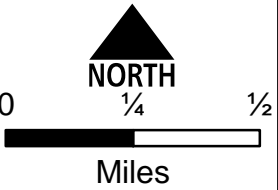
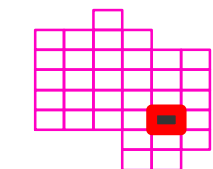
) (Division Break

XXXX Completed Dozer Line

H - H Completed Hand Line

R - R Road as Completed Line

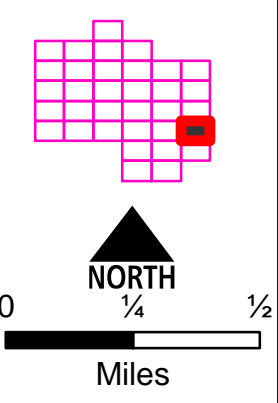
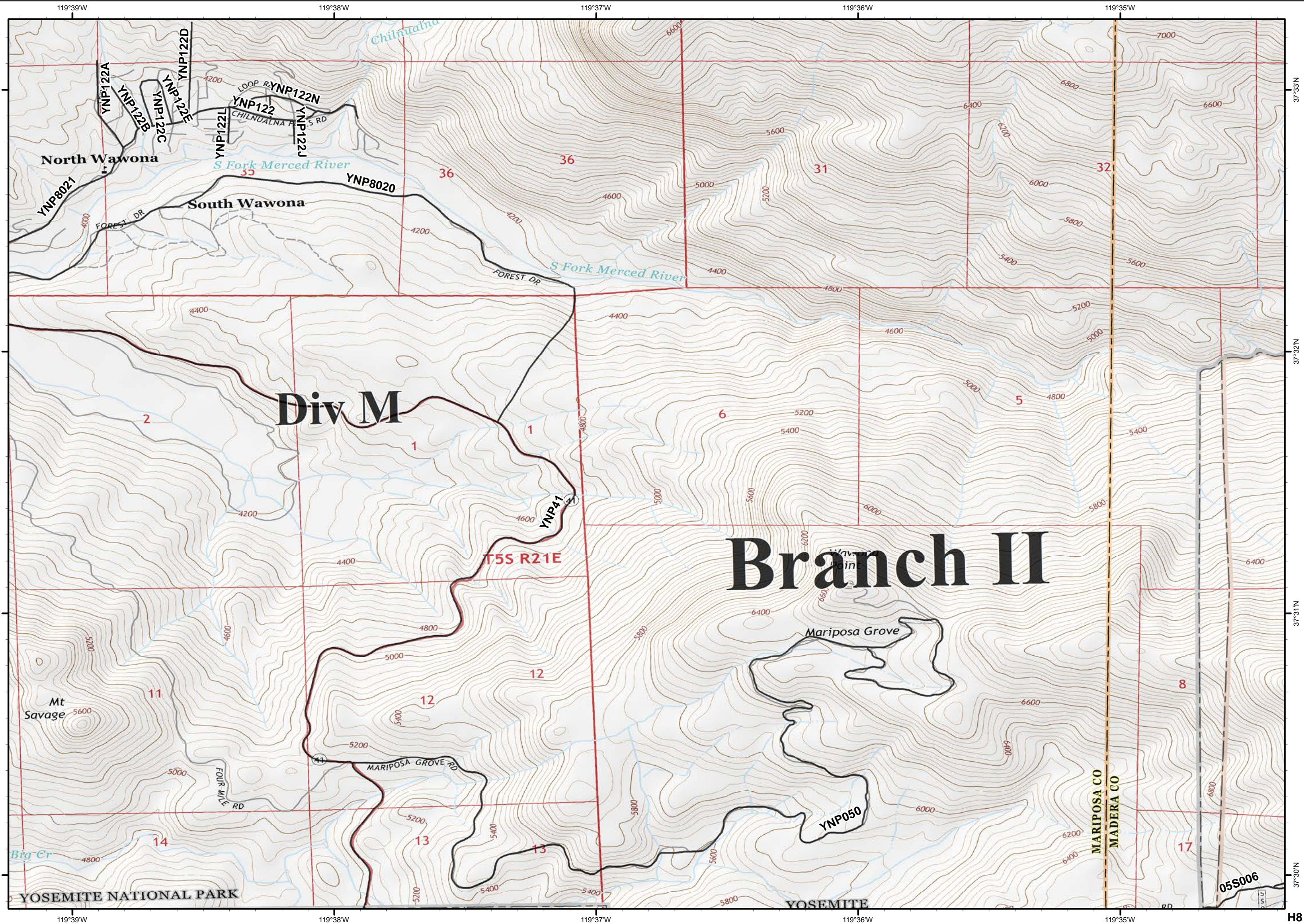
⊗ Proposed Dozer Line



Ferguson
CA-SNF-745

IAP Tiles
07/25/2018
Night Shift

H8



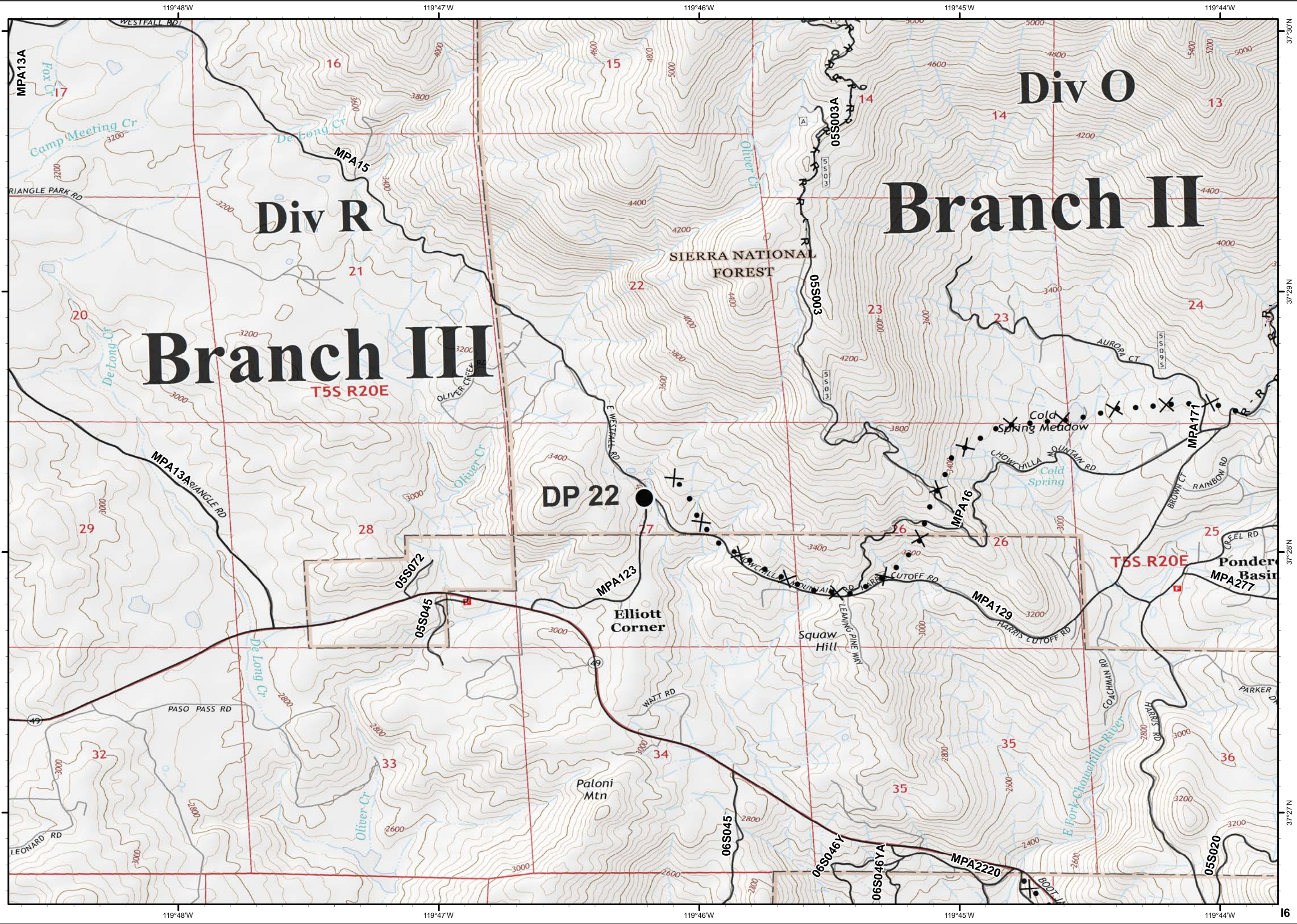
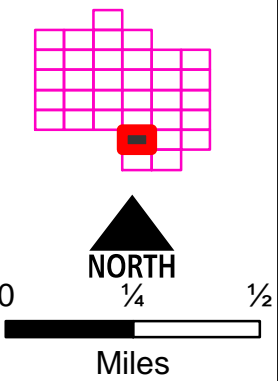
Ferguson
CA-SNF-745

IAP Tiles
07/25/2018
Night Shift

16



- Drop Point
- R - R Road as Completed Line
- ✕ ● Proposed Dozer Line



Ferguson
CA-SNF-745

IAP Tiles
07/25/2018
Night Shift

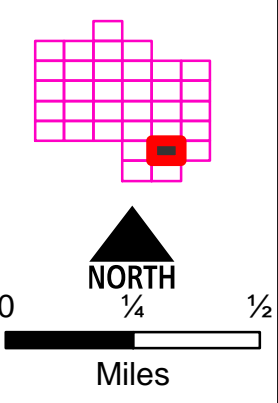
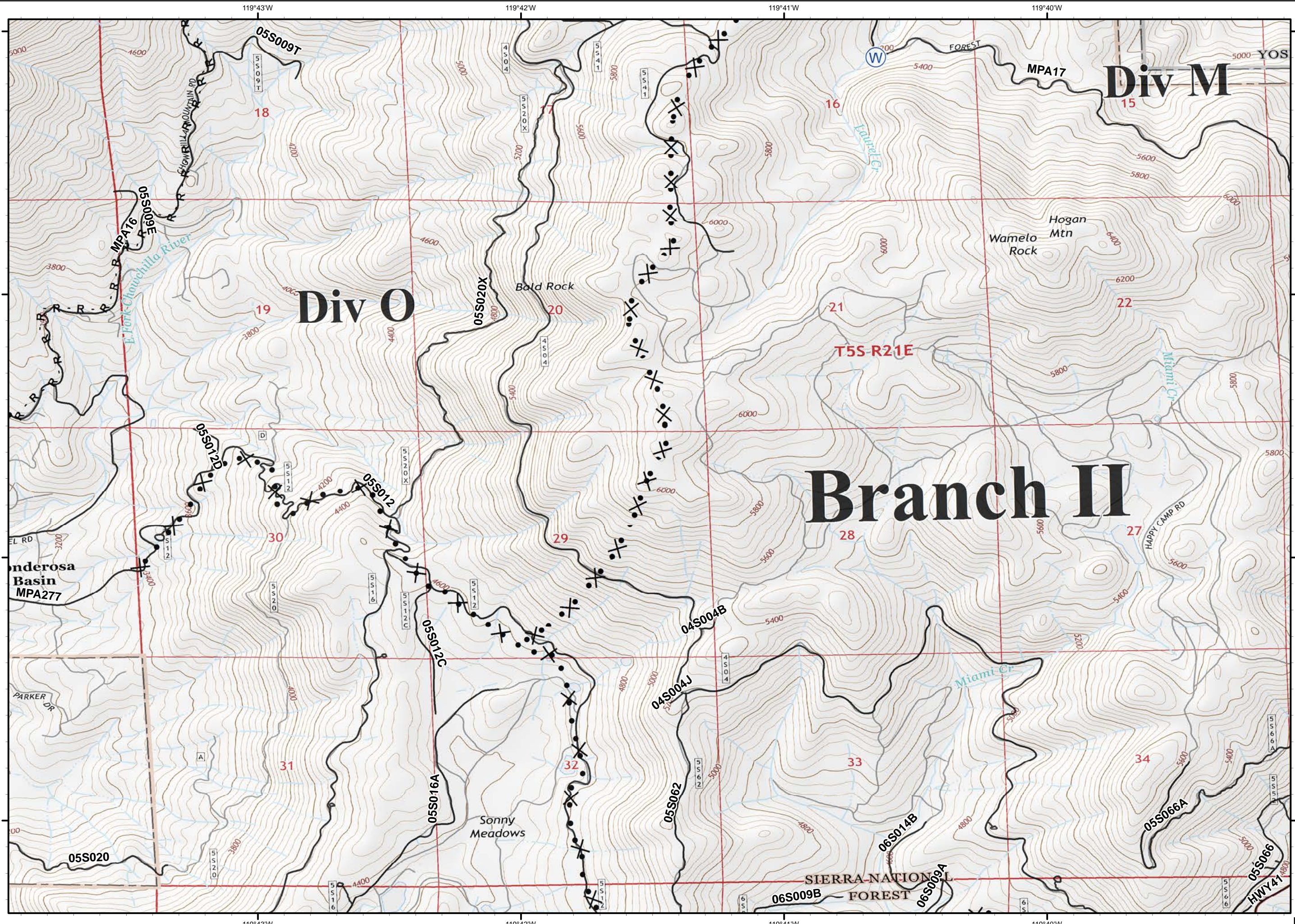
17



Water Source

R - R Road as Completed Line

Proposed Dozer Line



37°30'N
37°29'N
37°28'N
37°27'N
17

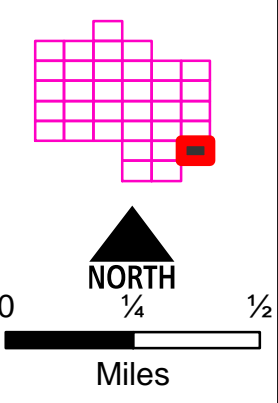
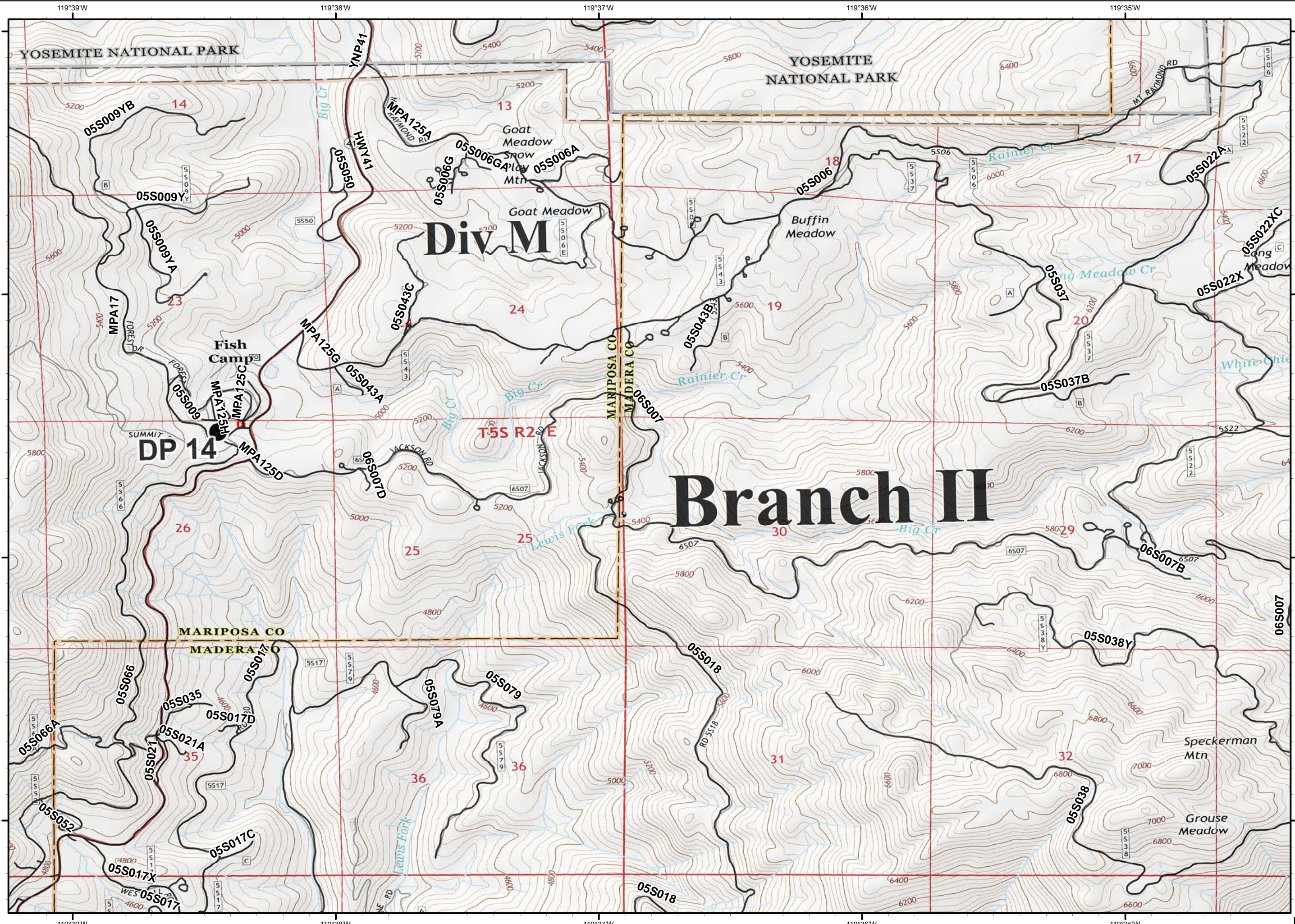
Ferguson
CA-SNF-745

IAP Tiles
07/25/2018
Night Shift

18



● Drop Point



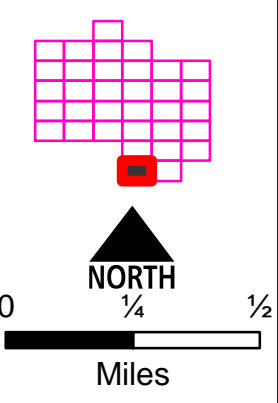
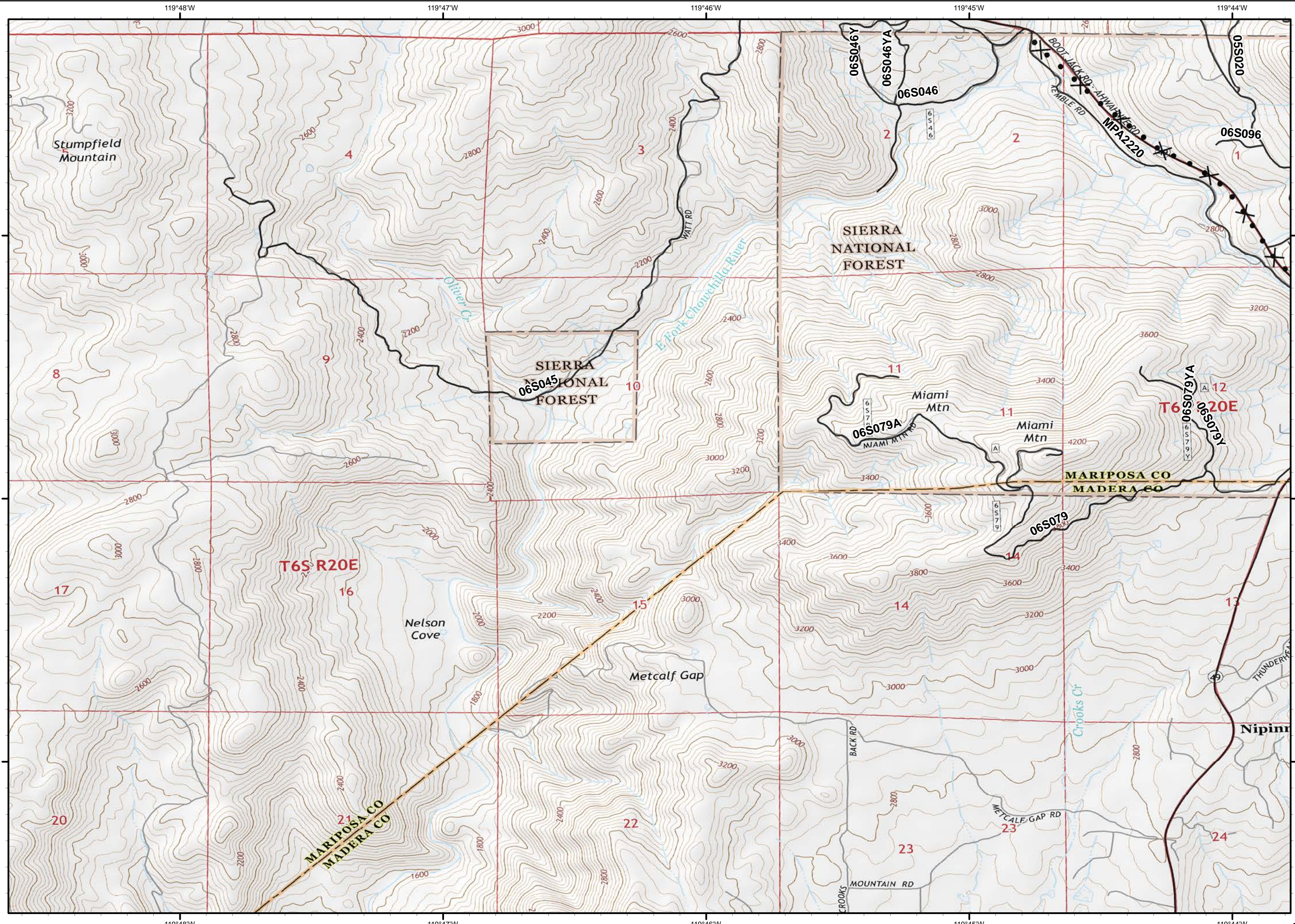
Ferguson CA-SNF-745

IAP Tiles
07/25/2018
Night Shift

J6



Proposed Dozer Line



Ferguson
CA-SNF-745

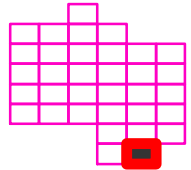
IAP Tiles
07/25/2018
Night Shift

J7



R - R Road as Completed Line

X • Proposed Dozer Line



0 1/4 1/2 Miles

Miles

37°26'N

37°25'N

37°24'N

J7