

Ferguson

CA-SNF-745

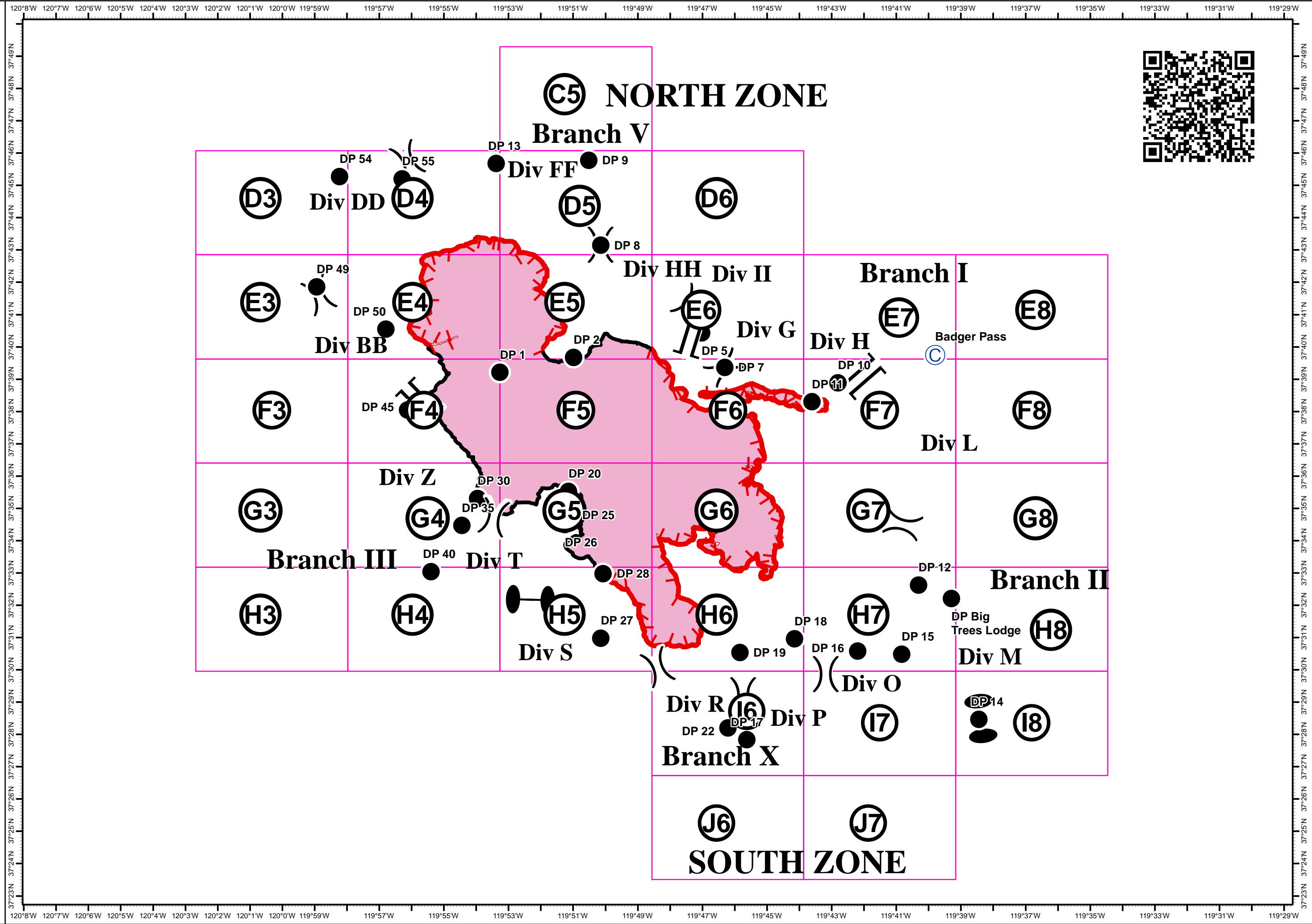
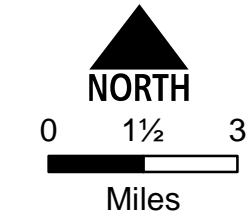
IAP Index

07/27/2018

Day Shift



- Camp
- Drop Point
- Division Break
- Branch Break
- Zone Break
- Uncontrolled Fire Edge
- Completed Line



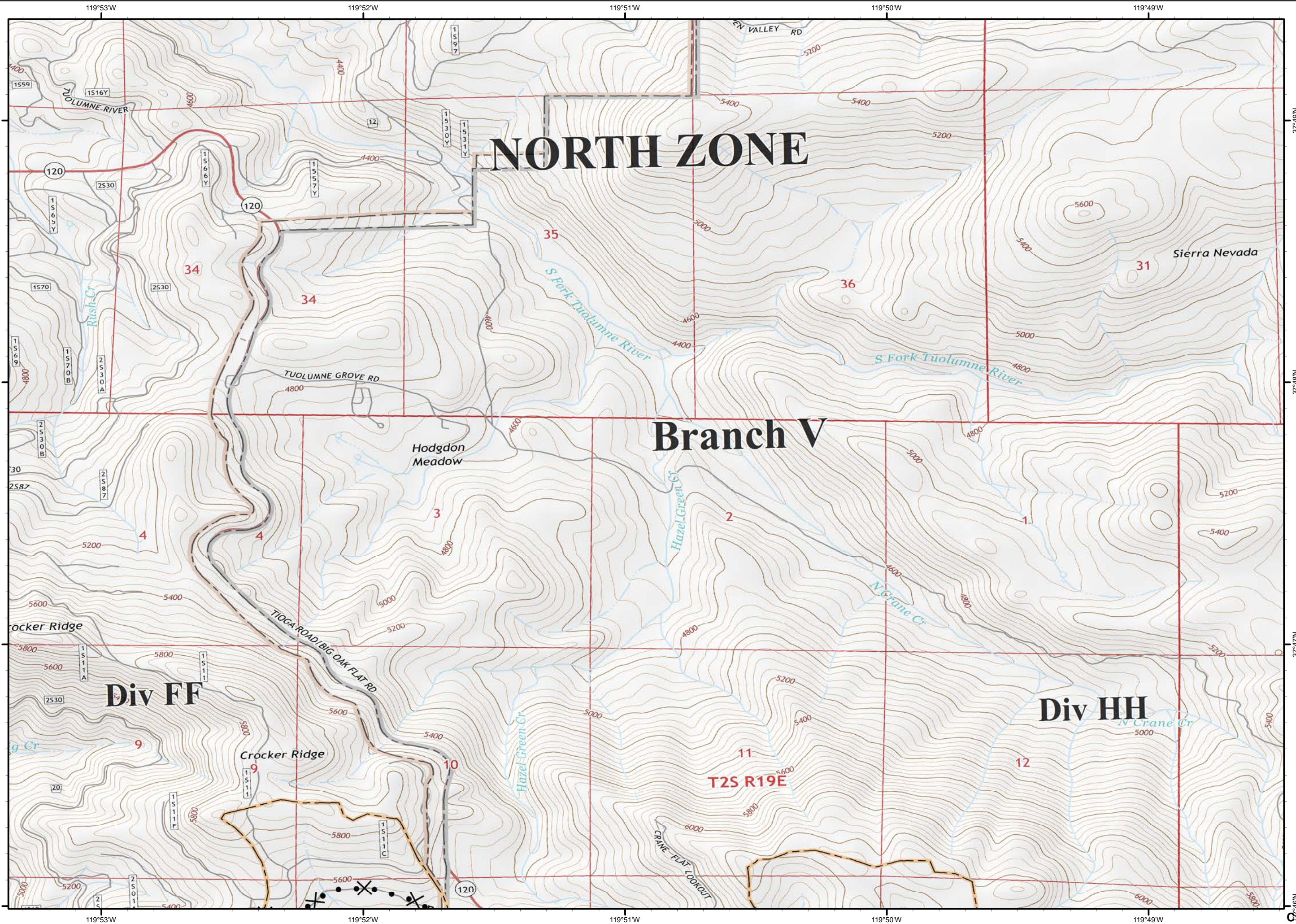
Ferguson
CA-SNF-745

IAP Tiles
07/27/2018
Day Shift

C5



Proposed Dozer Line



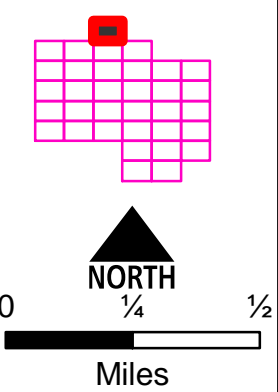
NORTH ZONE

Branch V

Div FF

Div HH

T2S R19E



37°49'N
37°48'N
37°47'N
37°46'N
C5

Ferguson
CA-SNF-745

IAP Tiles
07/27/2018
Day Shift

D3

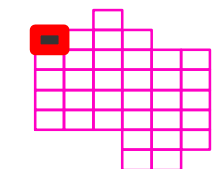


● Drop Point

⊙ Water Source

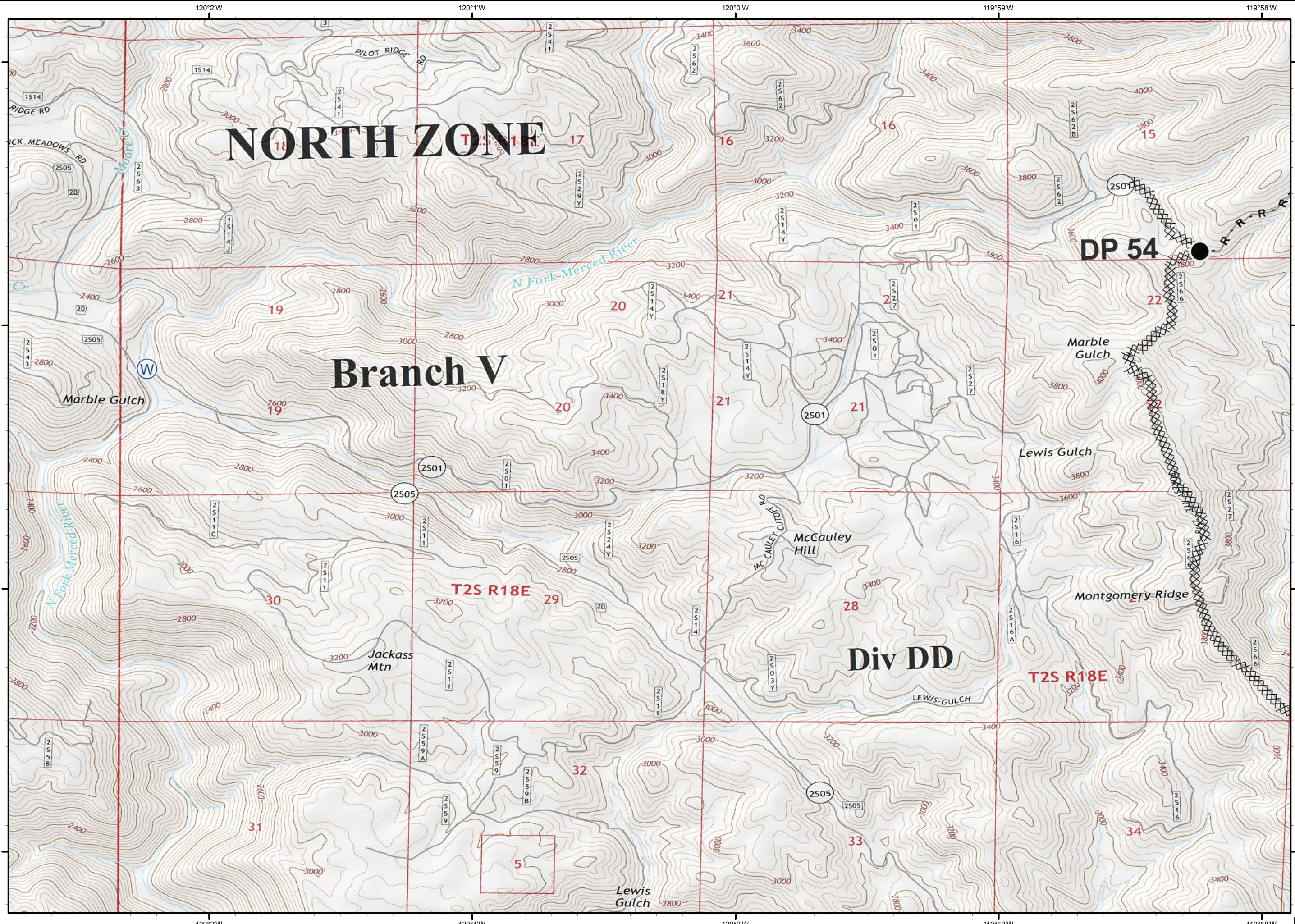
XXXX Completed Dozer Line

R - R Road as Completed Line



0 1/4 1/2

Miles



NORTH ZONE

Branch V

Div DD

DP 54

T2S R18E

T2S R18E

5

D3

Ferguson
CA-SNF-745

IAP Tiles
07/27/2018
Day Shift

D4



● Drop Point

Ⓡ Repeater

) (Division Break

┌ Uncontrolled Fire Edge

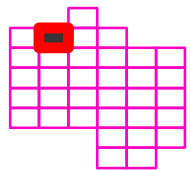
XXXX Completed Dozer Line

H - H Completed Hand Line

R - R Road as Completed Line

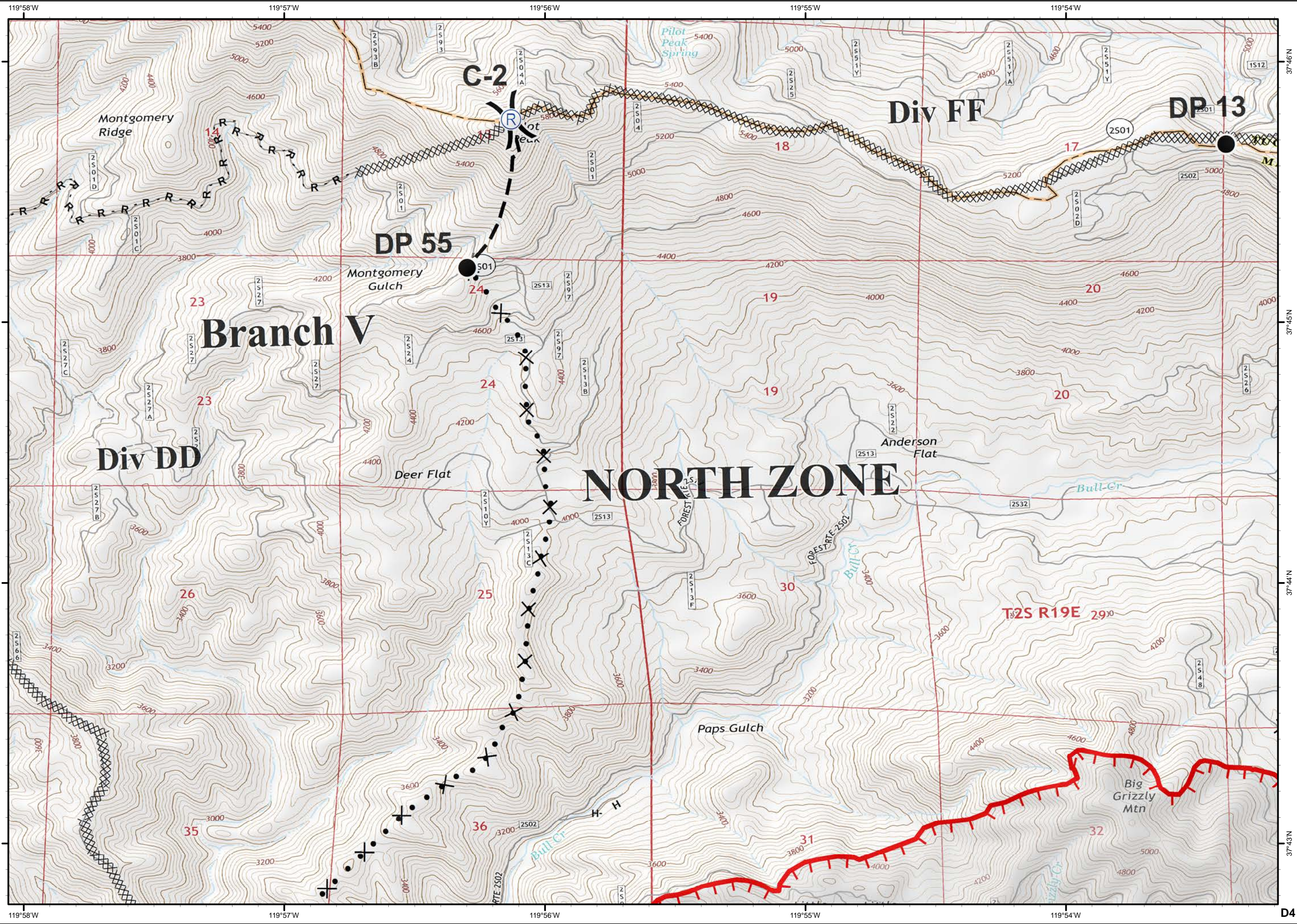
X ● Proposed Dozer Line

— Planned Fire Line



0 1/4 1/2

Miles



Ferguson CA-SNF-745

IAP Tiles
07/27/2018
Day Shift

D5



● Drop Point

⊕ Helibase

) (Division Break

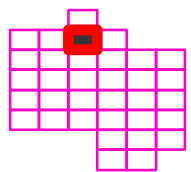
┌ Uncontrolled Fire Edge

XXXX Completed Dozer Line

H - H Completed Hand Line

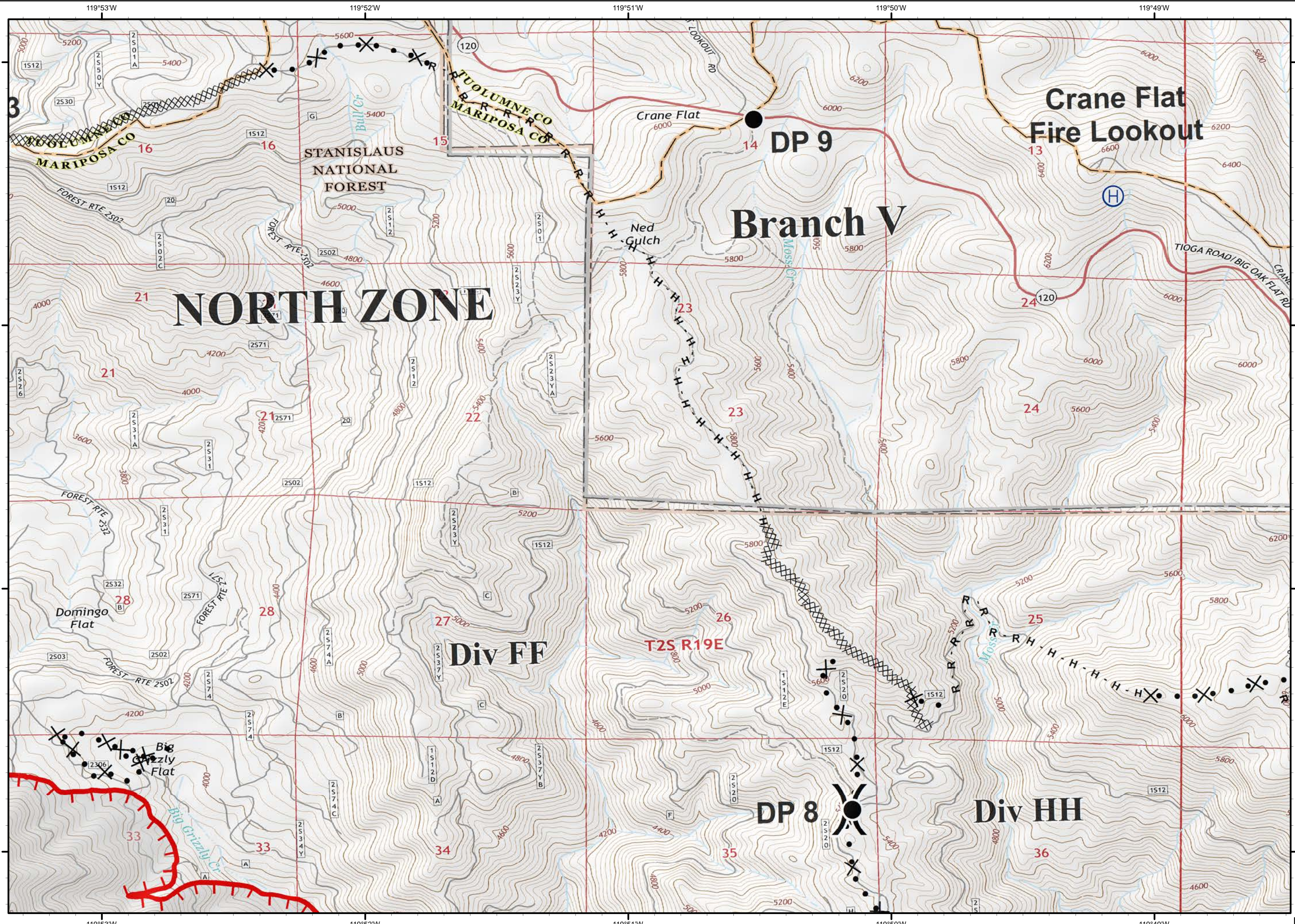
R - R Road as Completed Line

✕ ● Proposed Dozer Line



0 1/4 1/2

Miles



Ferguson
CA-SNF-745

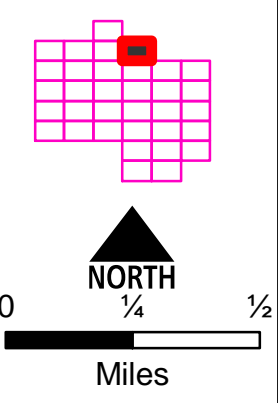
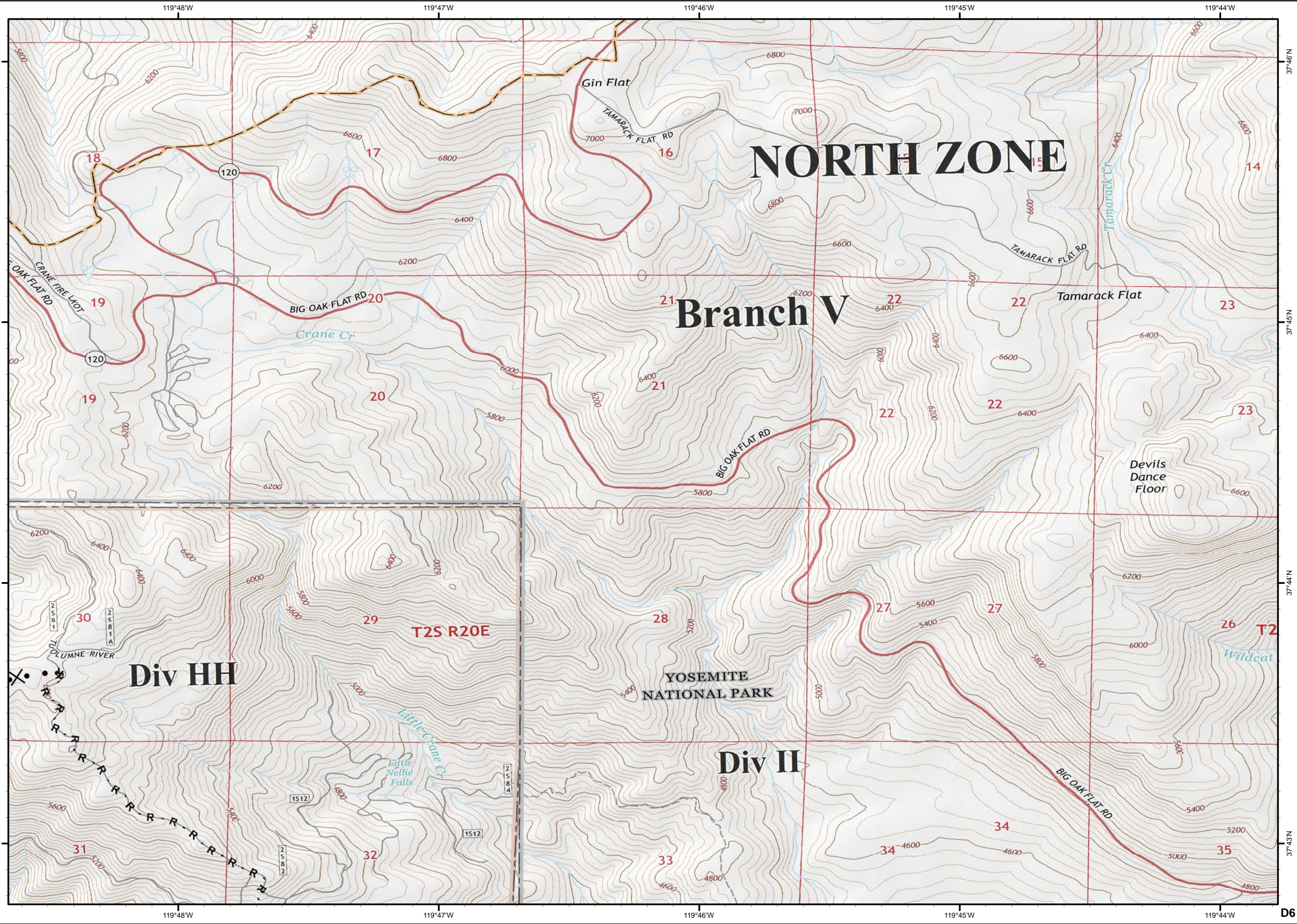
IAP Tiles
07/27/2018
Day Shift

D6



R - R Road as Completed Line

✕ • Proposed Dozer Line



D6

Ferguson
CA-SNF-745

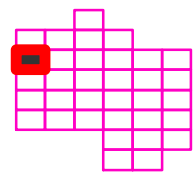
IAP Tiles
07/27/2018
Day Shift

E3



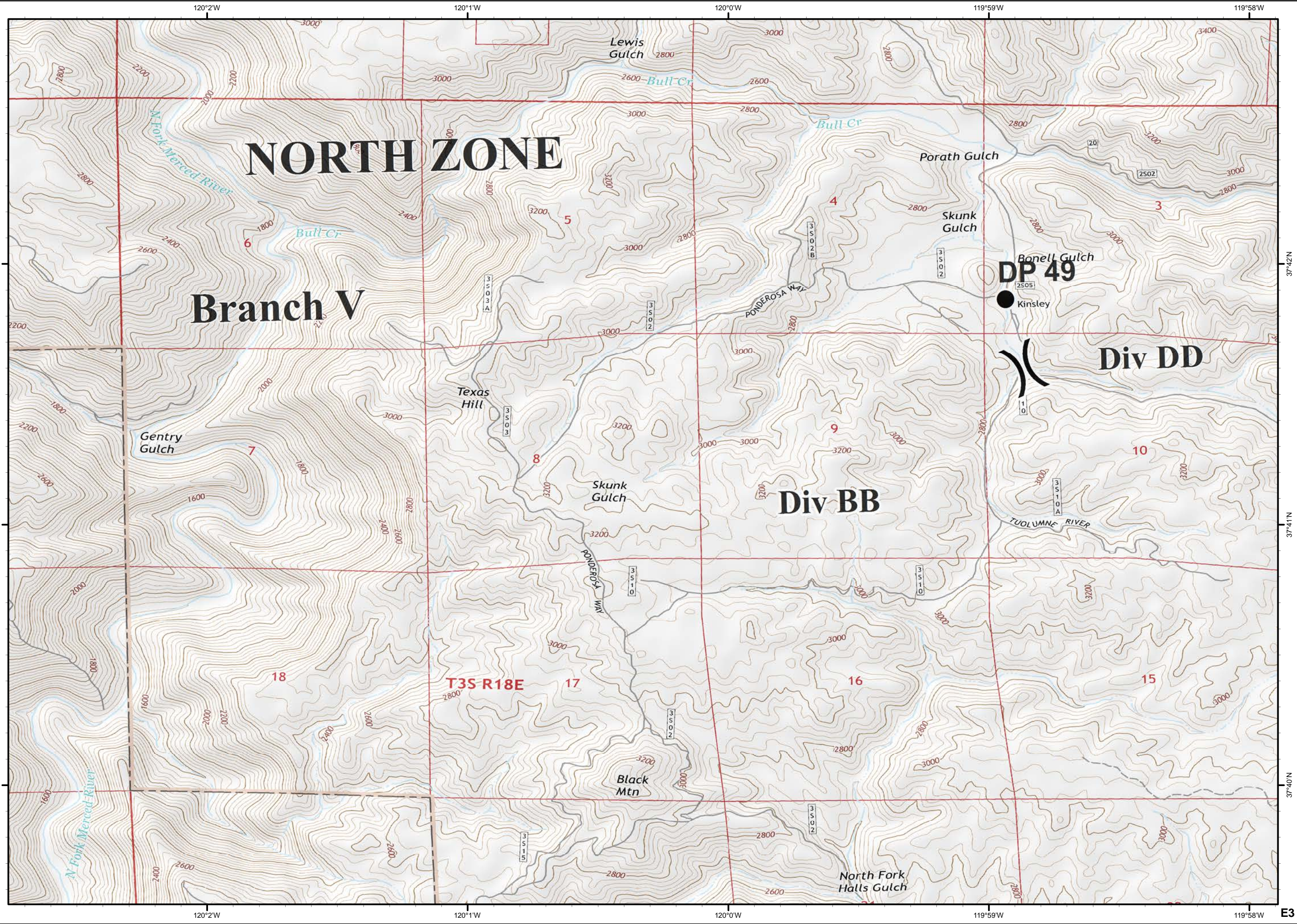
● Drop Point

) (Division Break



0 1/4 1/2

Miles



37°42'N

37°41'N

37°40'N

E3

Ferguson
CA-SNF-745

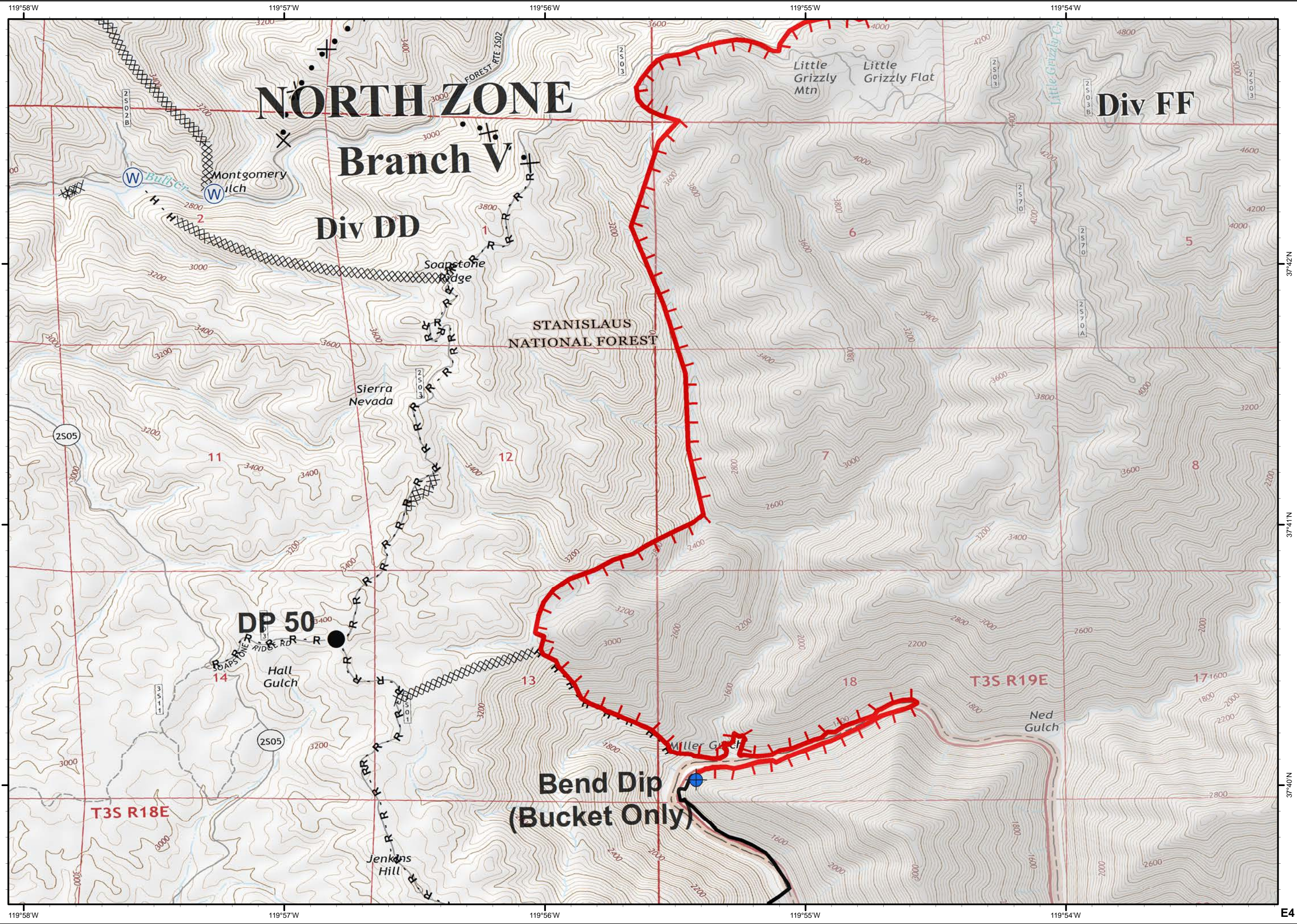
IAP Tiles
07/27/2018
Day Shift

E4



- Dip Site
- Drop Point
- Water Source
- Uncontrolled Fire Edge
- Completed Line
- Completed Dozer Line
- H - H Completed Hand Line
- R - R Road as Completed Line
- Proposed Dozer Line

NORTH
0 1/4 1/2
Miles



E4

Ferguson
CA-SNF-745

IAP Tiles
07/27/2018
Day Shift

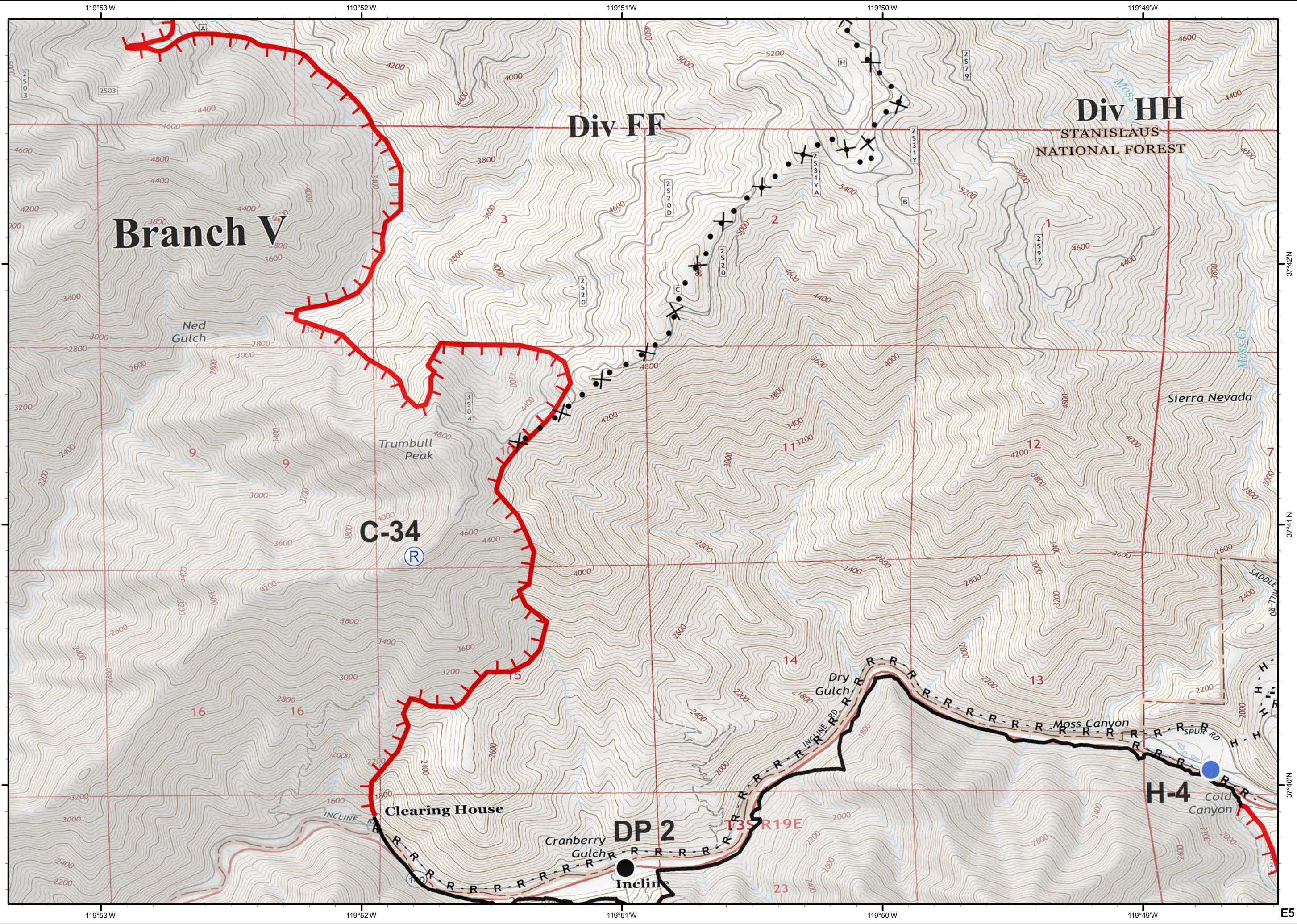
E5



- Drop Point
- Helispot
- Ⓡ Repeater
- ┌ Uncontrolled Fire Edge
- Completed Line
- H - H Completed Hand Line
- R - R Road as Completed Line
- ⊗ ● Proposed Dozer Line

NORTH

0 1/4 1/2 Miles



E5

Ferguson
CA-SNF-745

IAP Tiles
07/27/2018
Day Shift

E6



Dip Site

Drop Point

Division Break

Branch Break

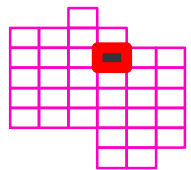
Uncontrolled Fire Edge

Completed Line

Completed Dozer Line

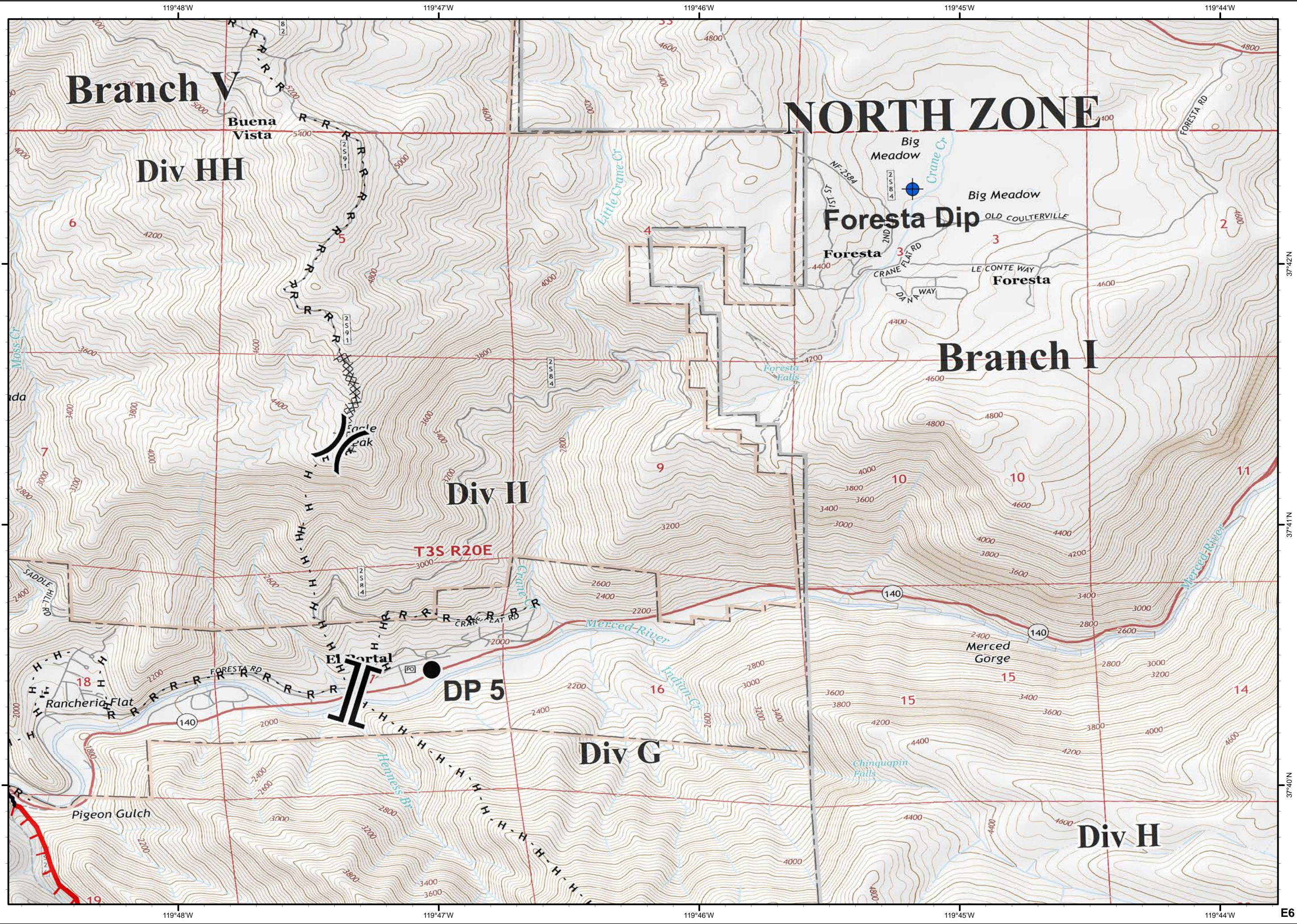
Completed Hand Line

Road as Completed Line



0 1/4 1/2

Miles



37°42'N

37°41'N

37°40'N

E6

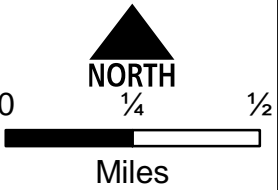
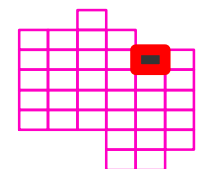
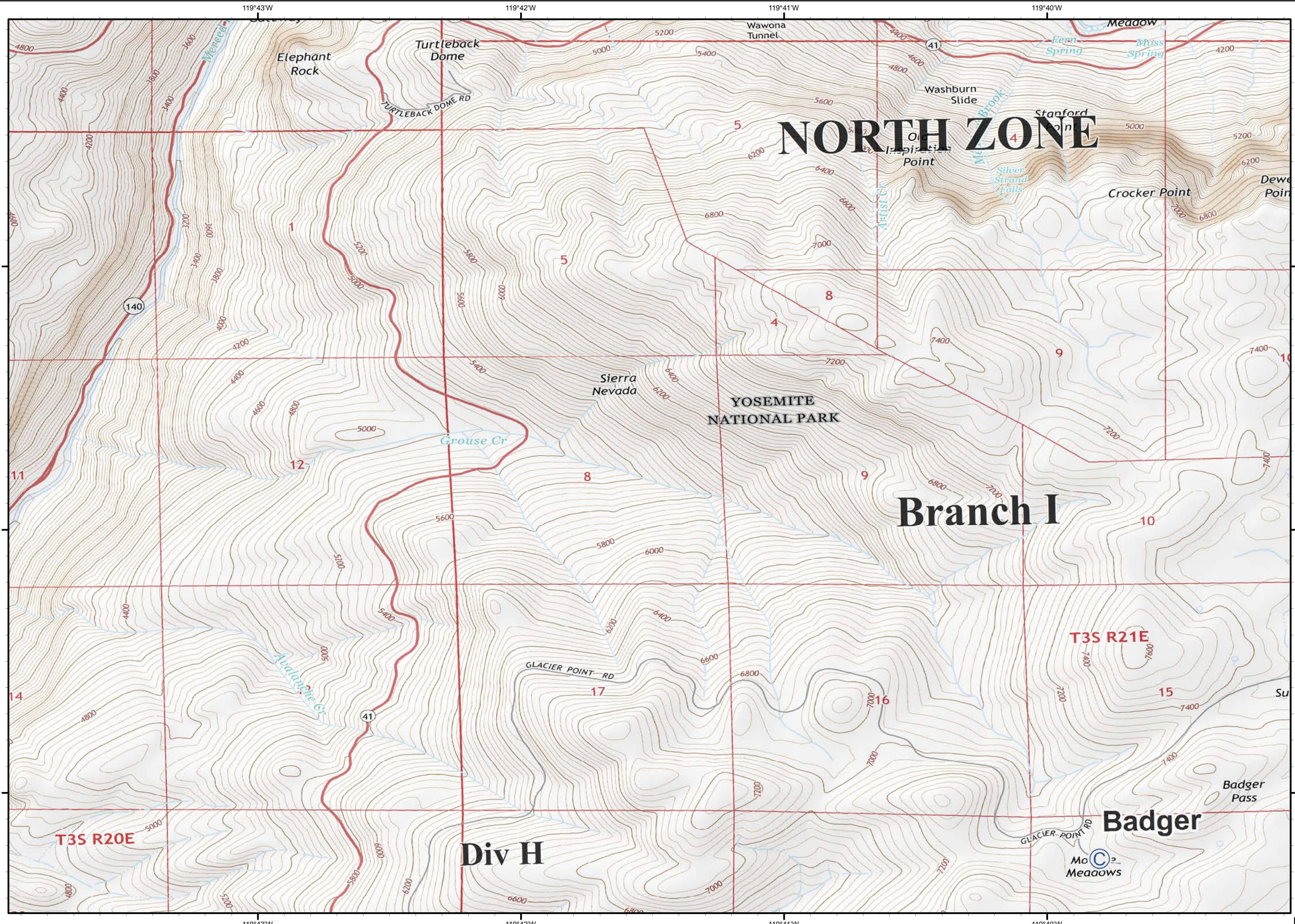
Ferguson
CA-SNF-745

IAP Tiles
07/27/2018
Day Shift

E7



Camp

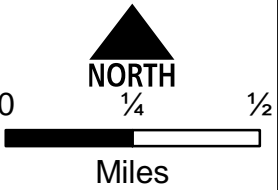
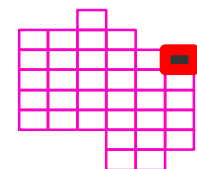
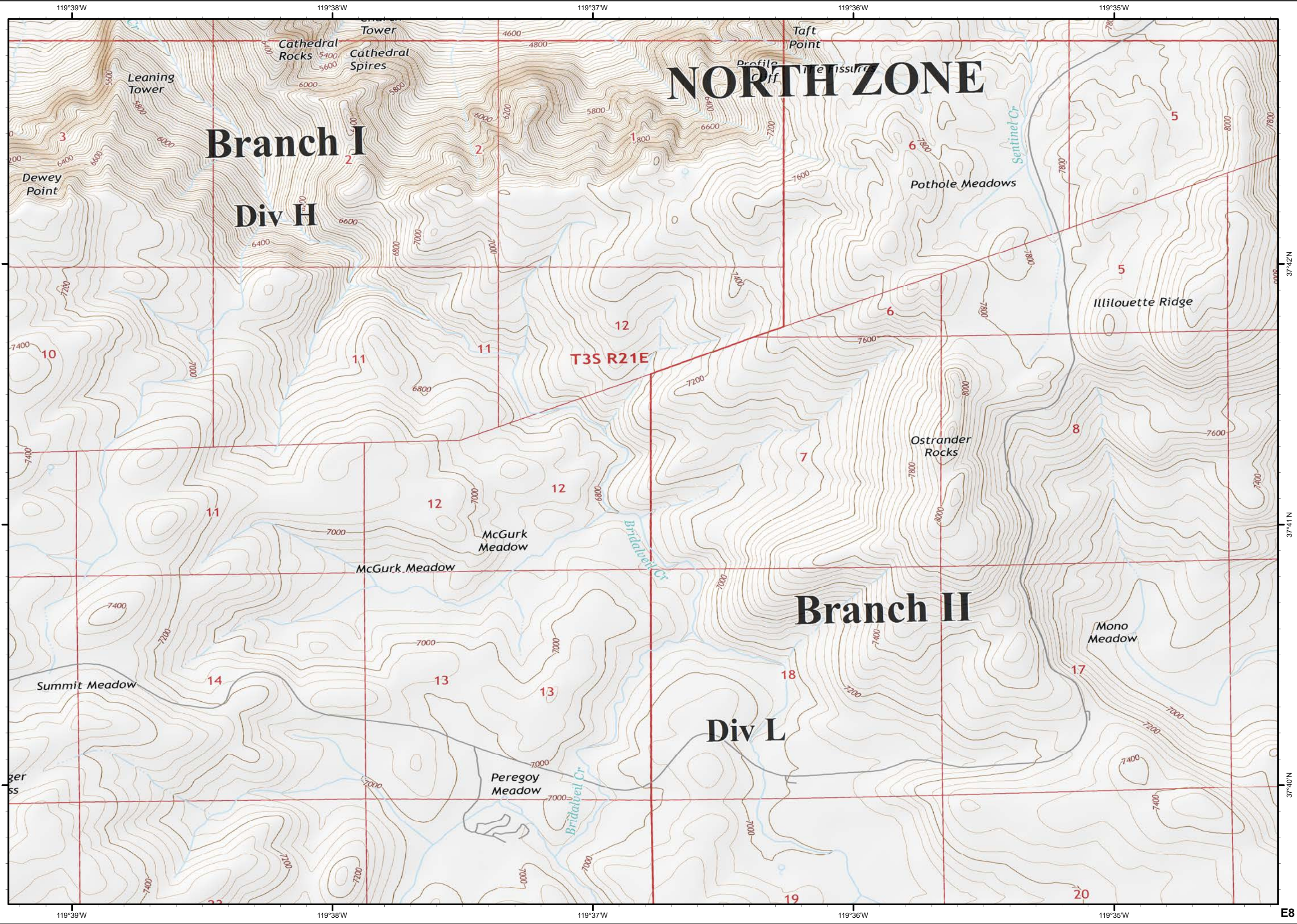


E7

Ferguson
CA-SNF-745

IAP Tiles
07/27/2018
Day Shift

E8

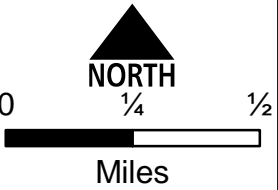
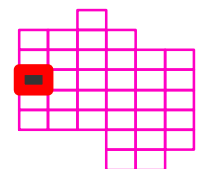
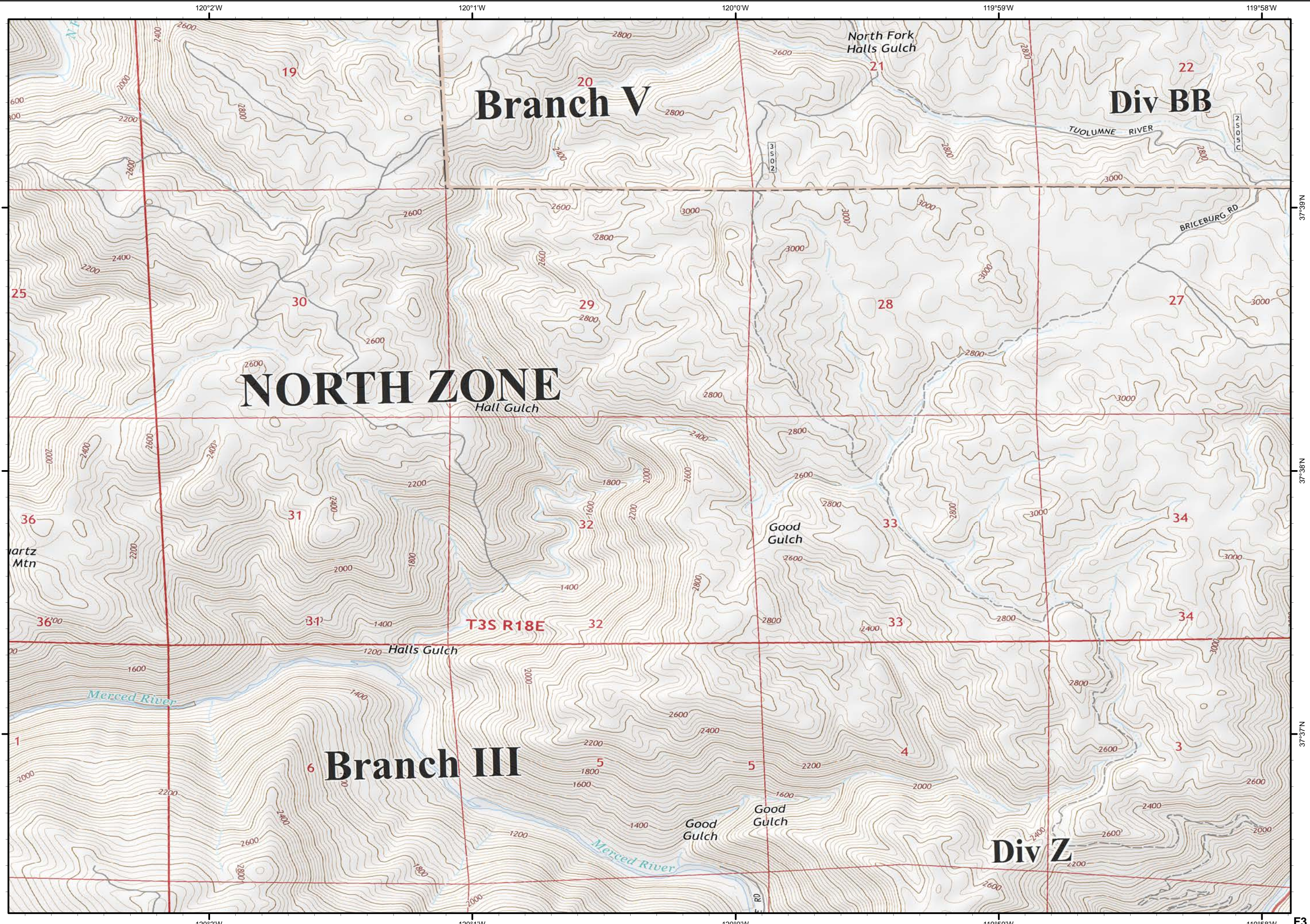


E8

Ferguson
CA-SNF-745

IAP Tiles
07/27/2018
Day Shift

F3



F3

Ferguson
CA-SNF-745

IAP Tiles
07/27/2018
Day Shift

F4



Dip Site

Drop Point

Helispot

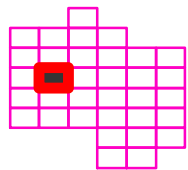
Branch Break

Completed Line

Completed Dozer Line

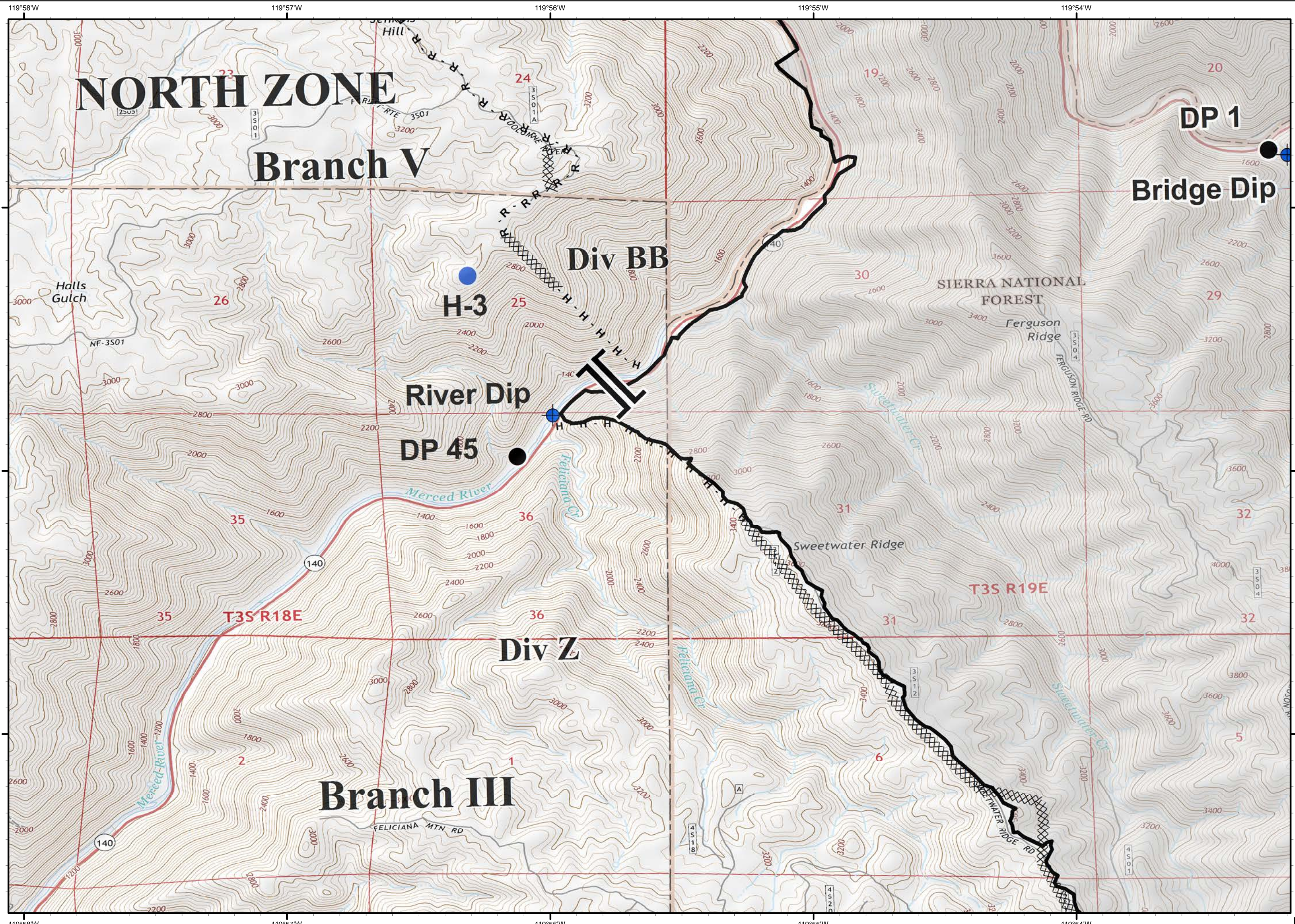
Completed Hand Line

Road as Completed Line



0 1/4 1/2

Miles



F4

Ferguson CA-SNF-745

IAP Tiles
07/27/2018
Day Shift

F5



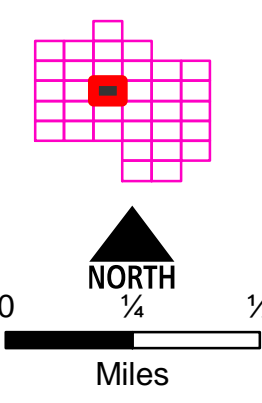
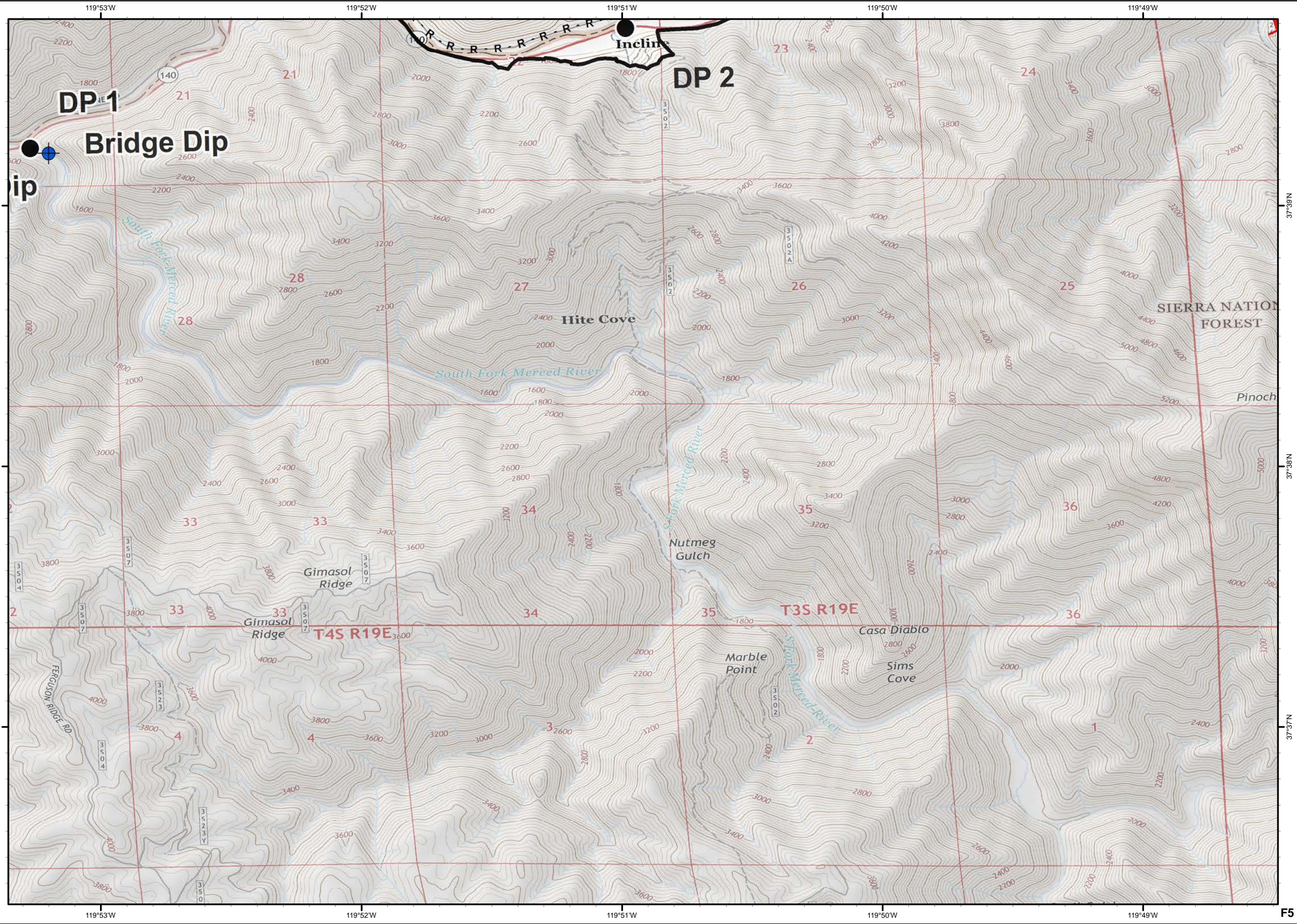
Dip Site

Drop Point

Uncontrolled Fire Edge

Completed Line

R - R Road as Completed Line



F5

Ferguson
CA-SNF-745

IAP Tiles
07/27/2018
Day Shift

F6



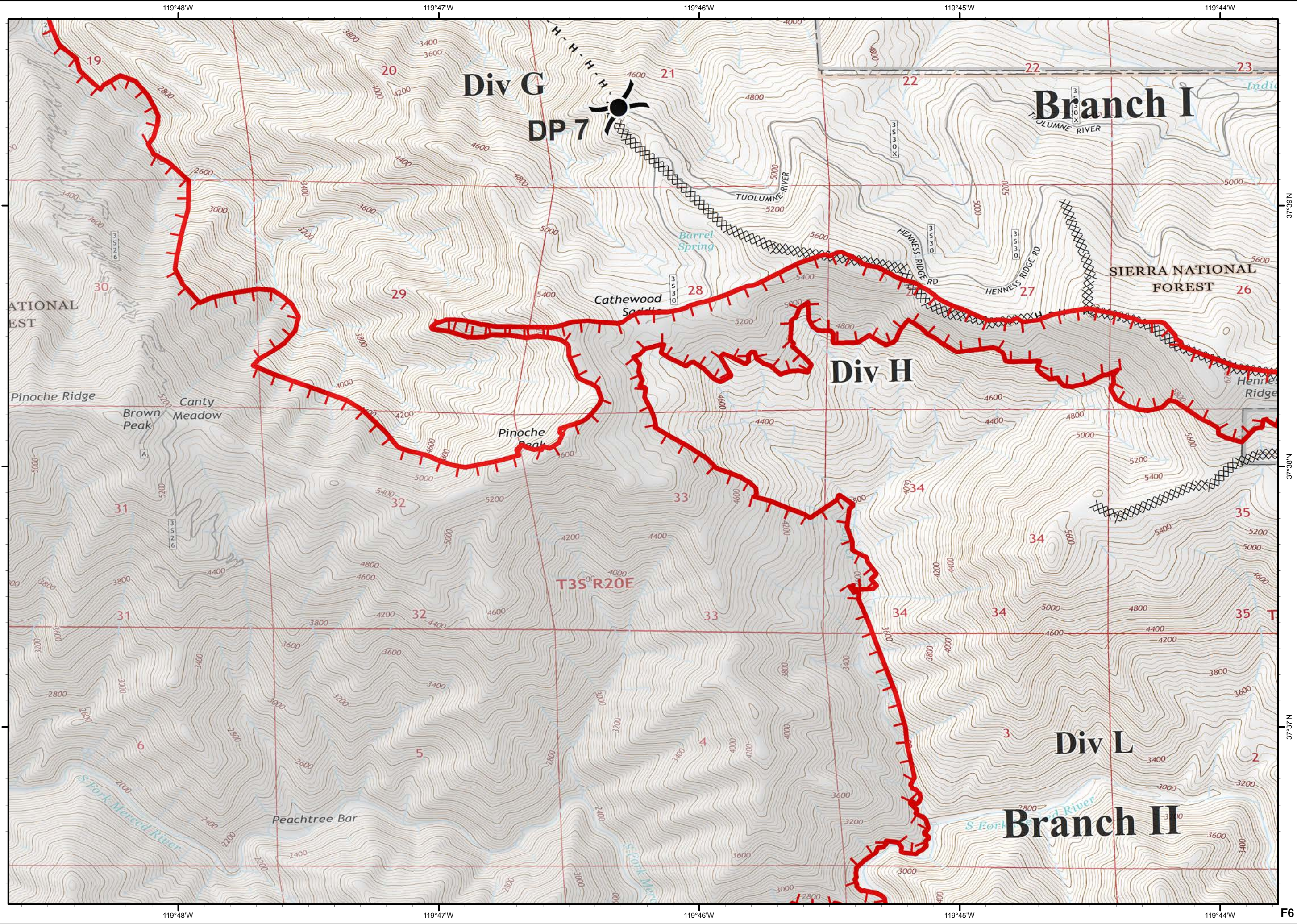
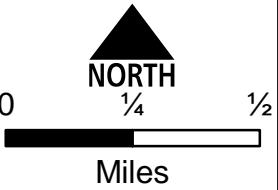
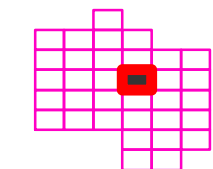
● Drop Point

) (Division Break

┌ Uncontrolled Fire Edge

XXXX Completed Dozer Line

H - H Completed Hand Line



Ferguson
CA-SNF-745

IAP Tiles
07/27/2018
Day Shift

F7



Camp



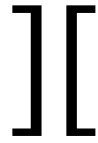
Drop Point



Helispot



Repeater



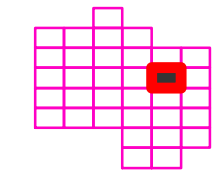
Branch Break

Uncontrolled Fire Edge

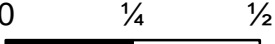
Completed Dozer Line

H - H Completed Hand Line

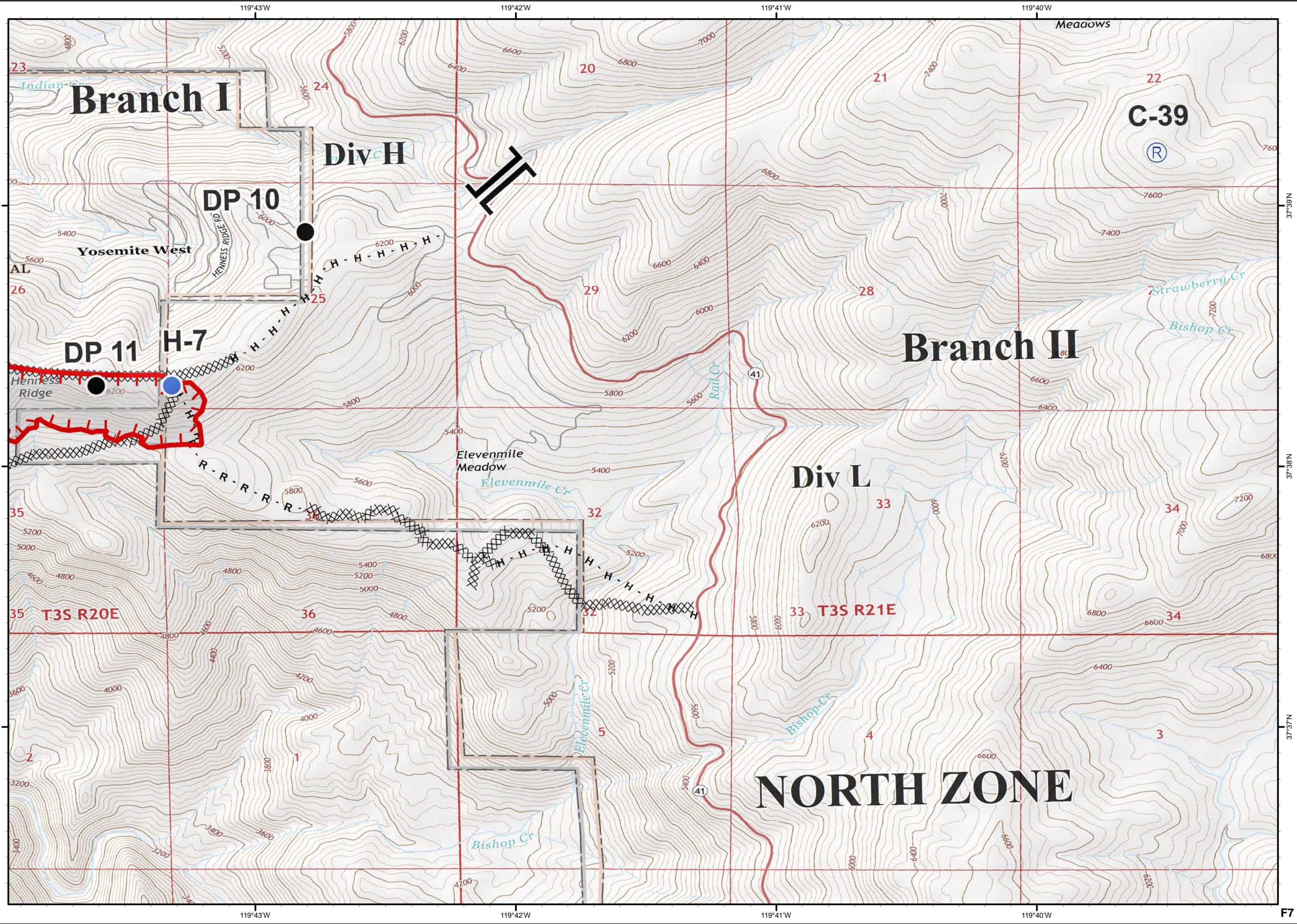
R - R Road as Completed Line



NORTH



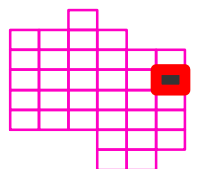
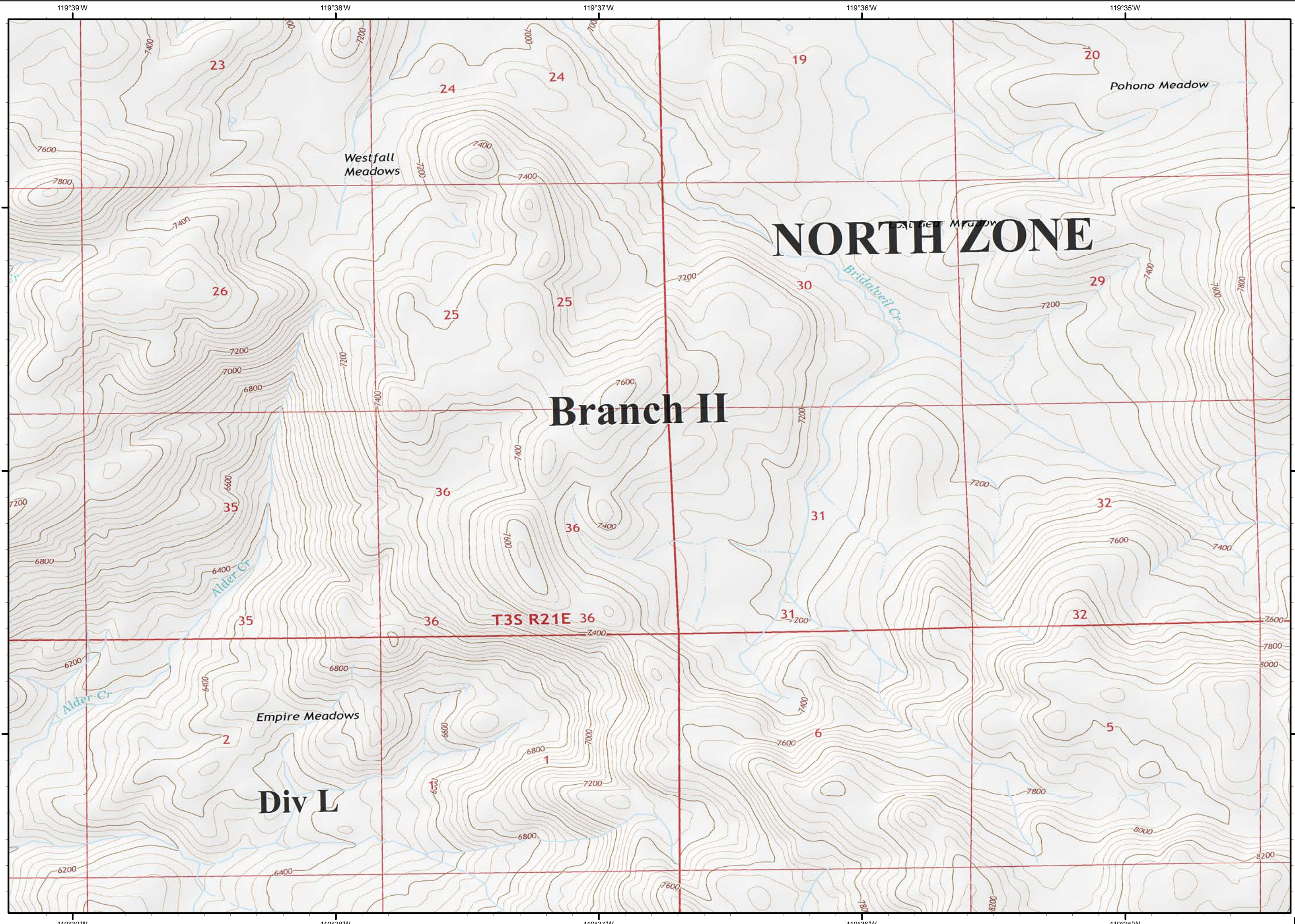
Miles



Ferguson
CA-SNF-745

IAP Tiles
07/27/2018
Day Shift

F8



0 1/4 1/2

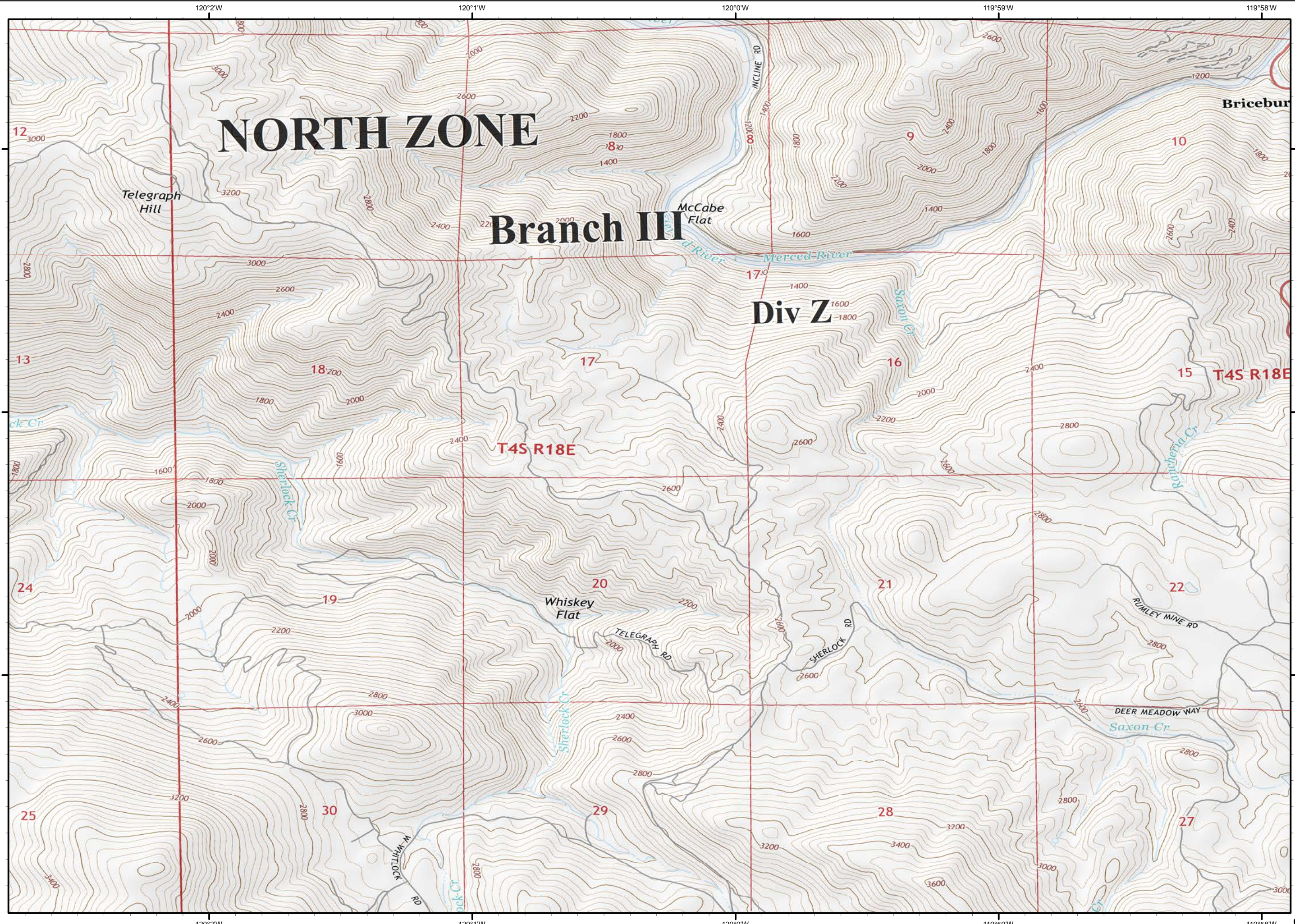
Miles

F8

Ferguson
CA-SNF-745

IAP Tiles
07/27/2018
Day Shift

G3



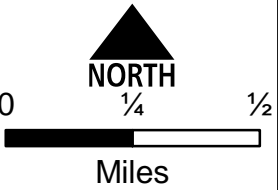
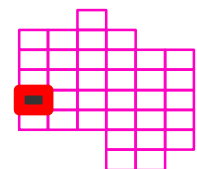
NORTH ZONE

Branch III

Div Z

T4S R18E

T4S R18E



Ferguson
CA-SNF-745

IAP Tiles
07/27/2018
Day Shift

G4



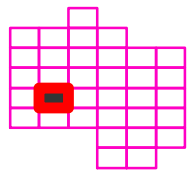
● Drop Point

) (Division Break

— Completed Line

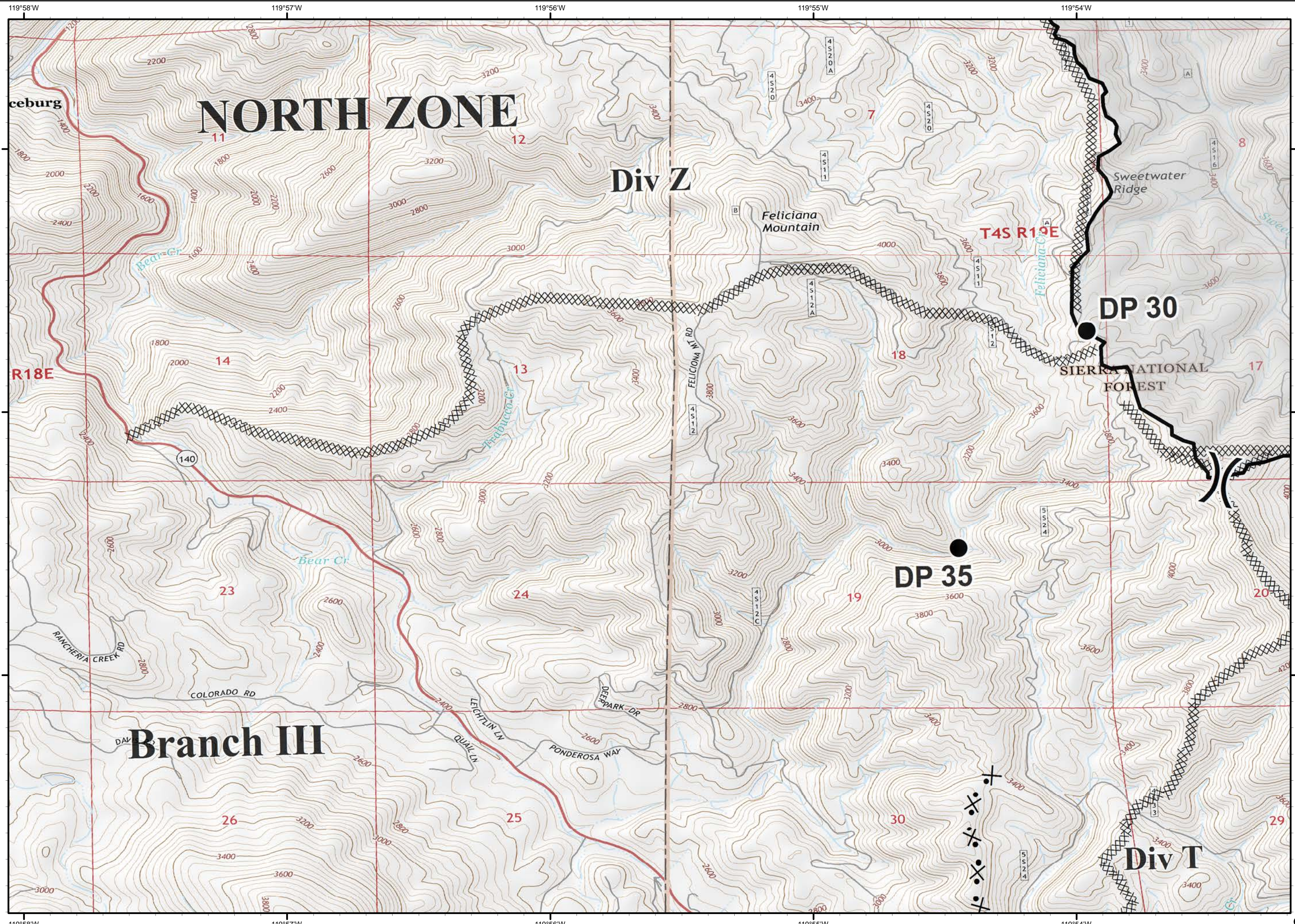
XXXX Completed Dozer Line

X• Proposed Dozer Line



0 1/4 1/2

Miles



G4

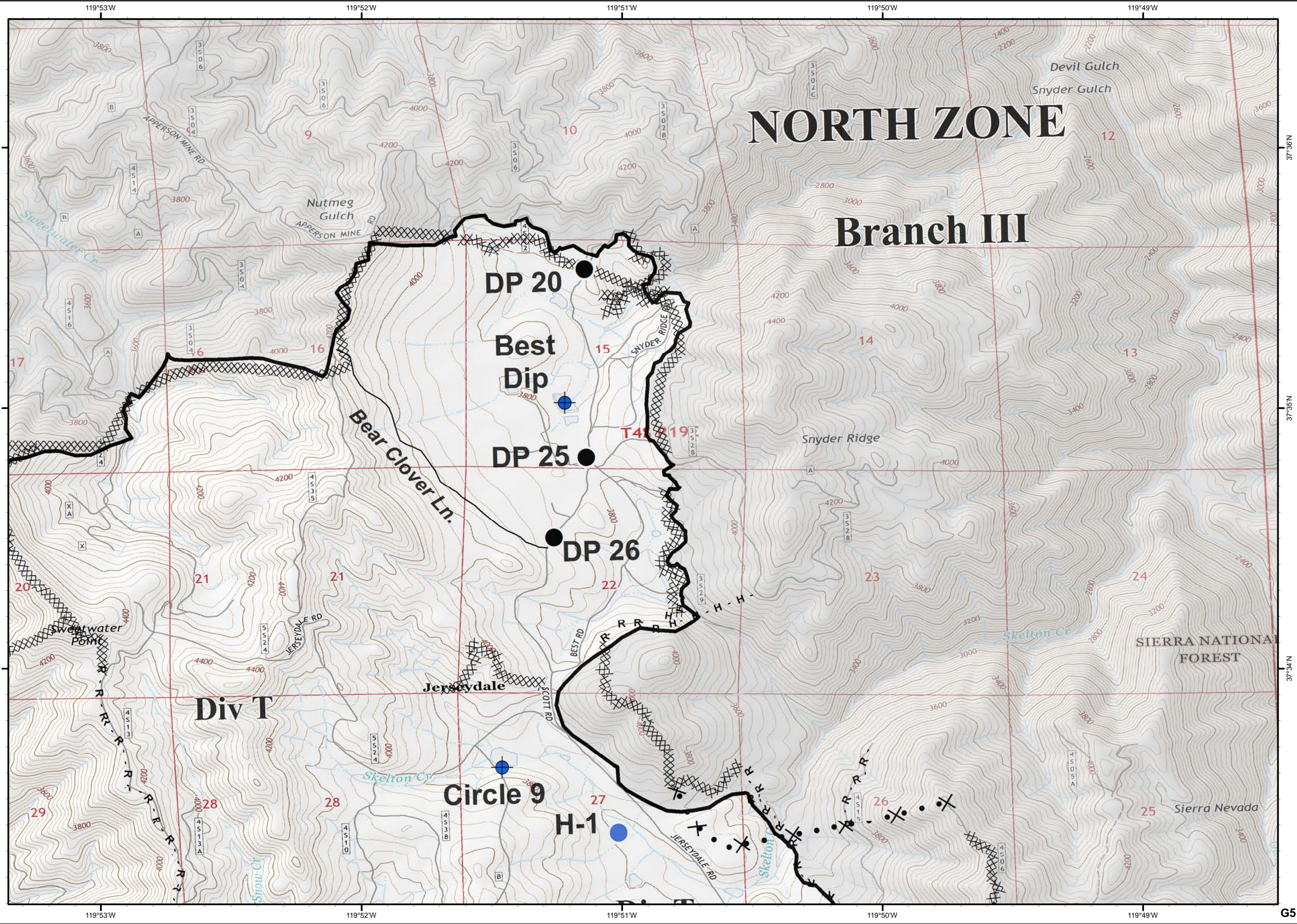
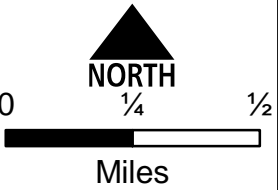
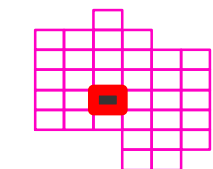
Ferguson
CA-SNF-745

IAP Tiles
07/27/2018
Day Shift

G5



- Dip Site
- Drop Point
- Helispot
- Completed Line
- Completed Dozer Line
- H Completed Hand Line
- R Road as Completed Line
- Proposed Dozer Line



G5

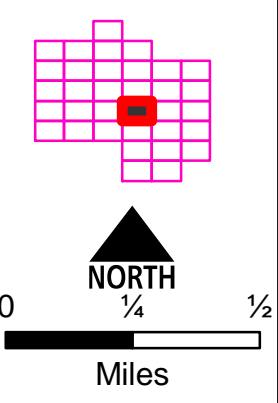
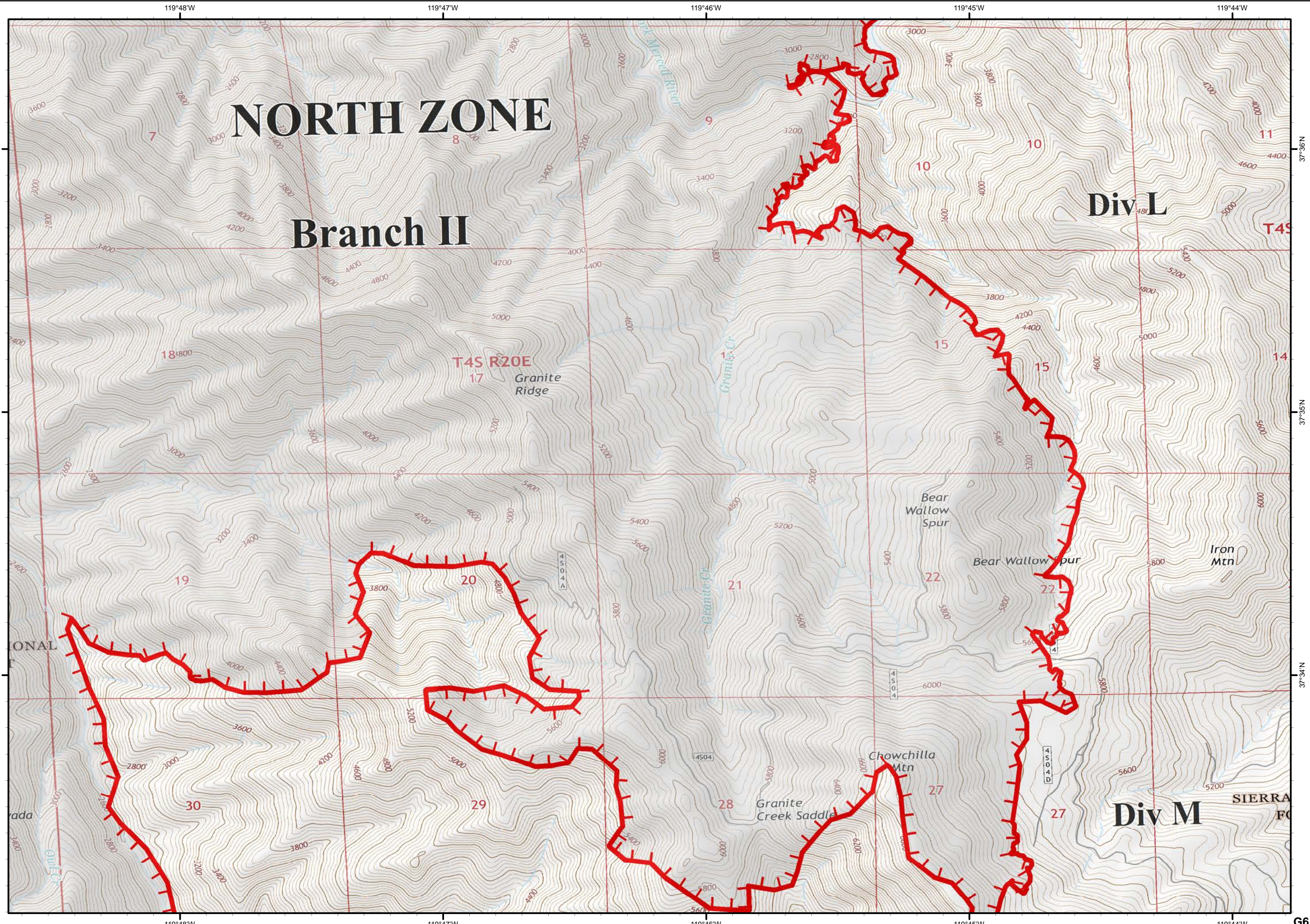
Ferguson
CA-SNF-745

IAP Tiles
07/27/2018
Day Shift

G6



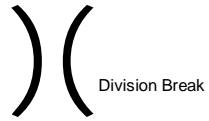
Uncontrolled Fire Edge



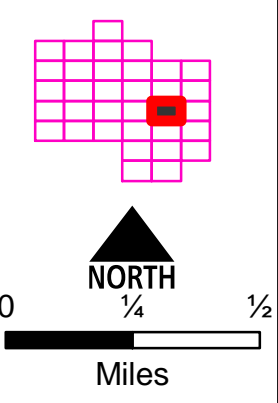
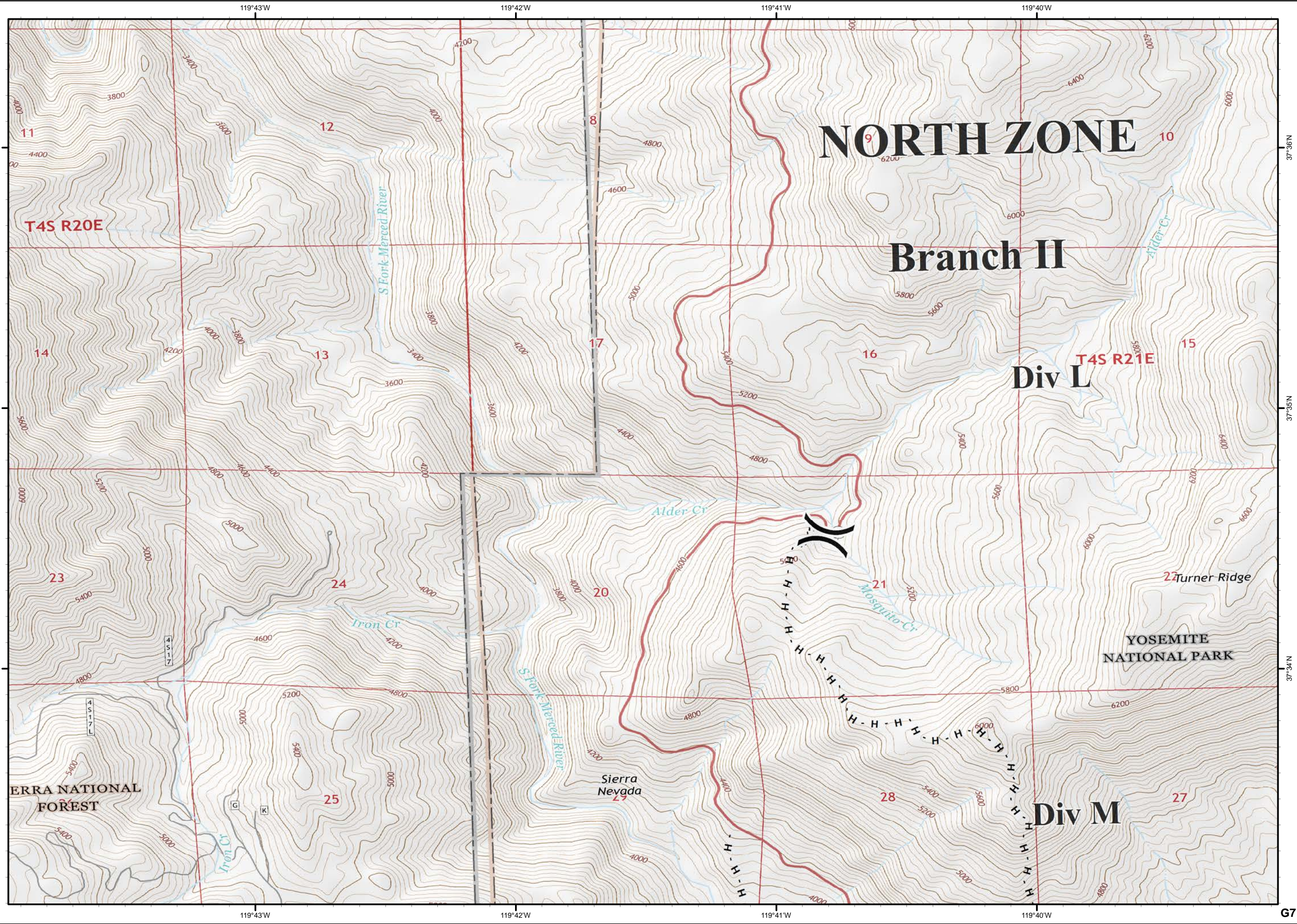
Ferguson
CA-SNF-745

IAP Tiles
07/27/2018
Day Shift

G7



H - H Completed Hand Line



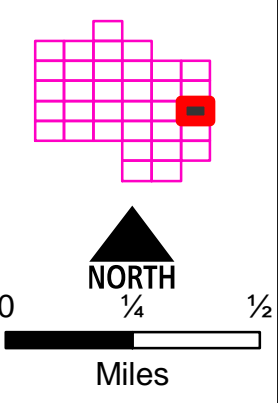
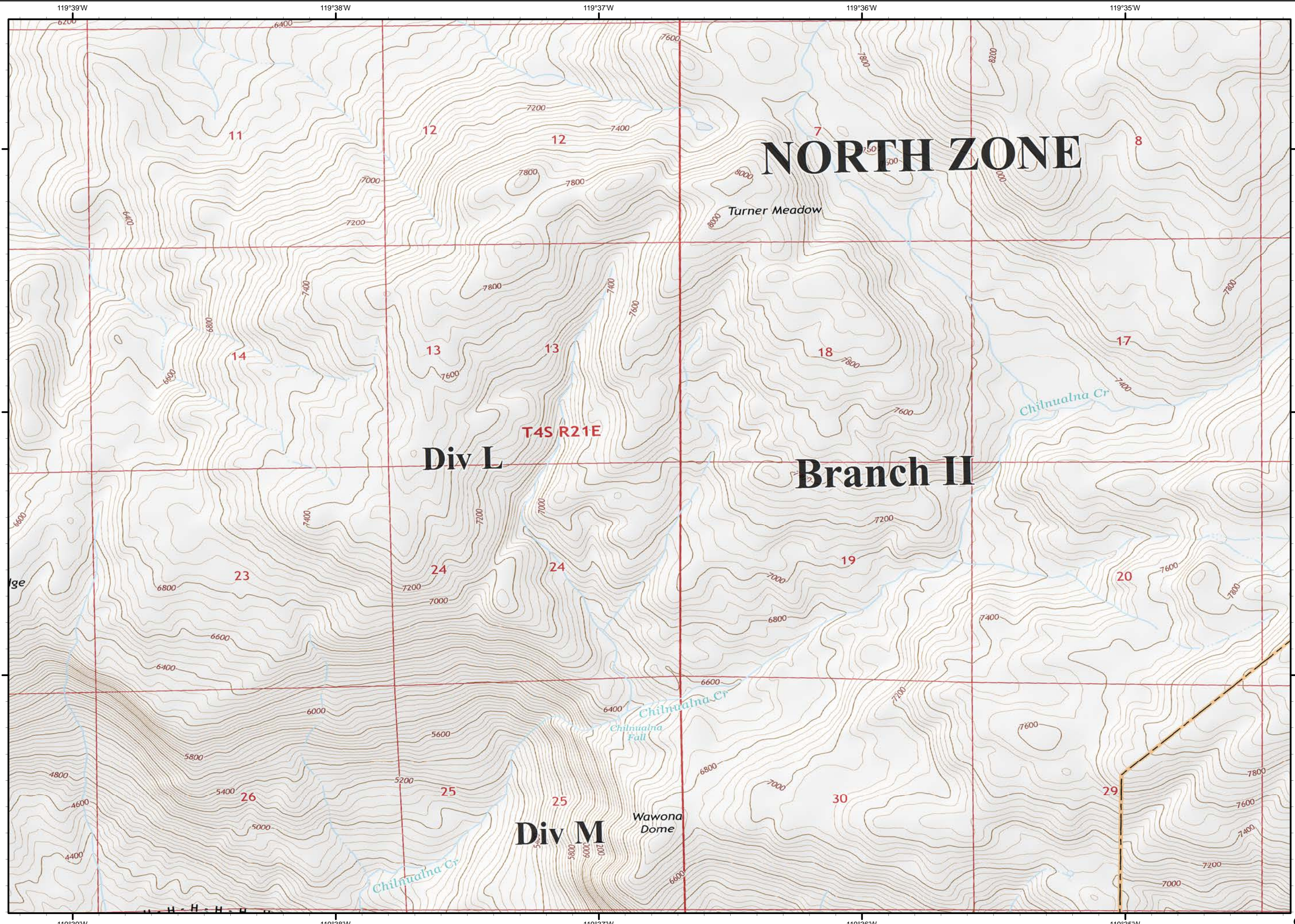
Ferguson
CA-SNF-745

IAP Tiles
07/27/2018
Day Shift

G8



H - H Completed Hand Line

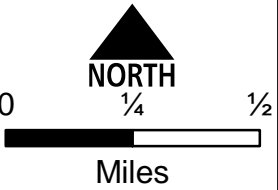
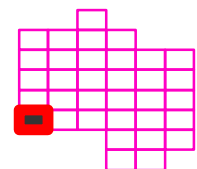
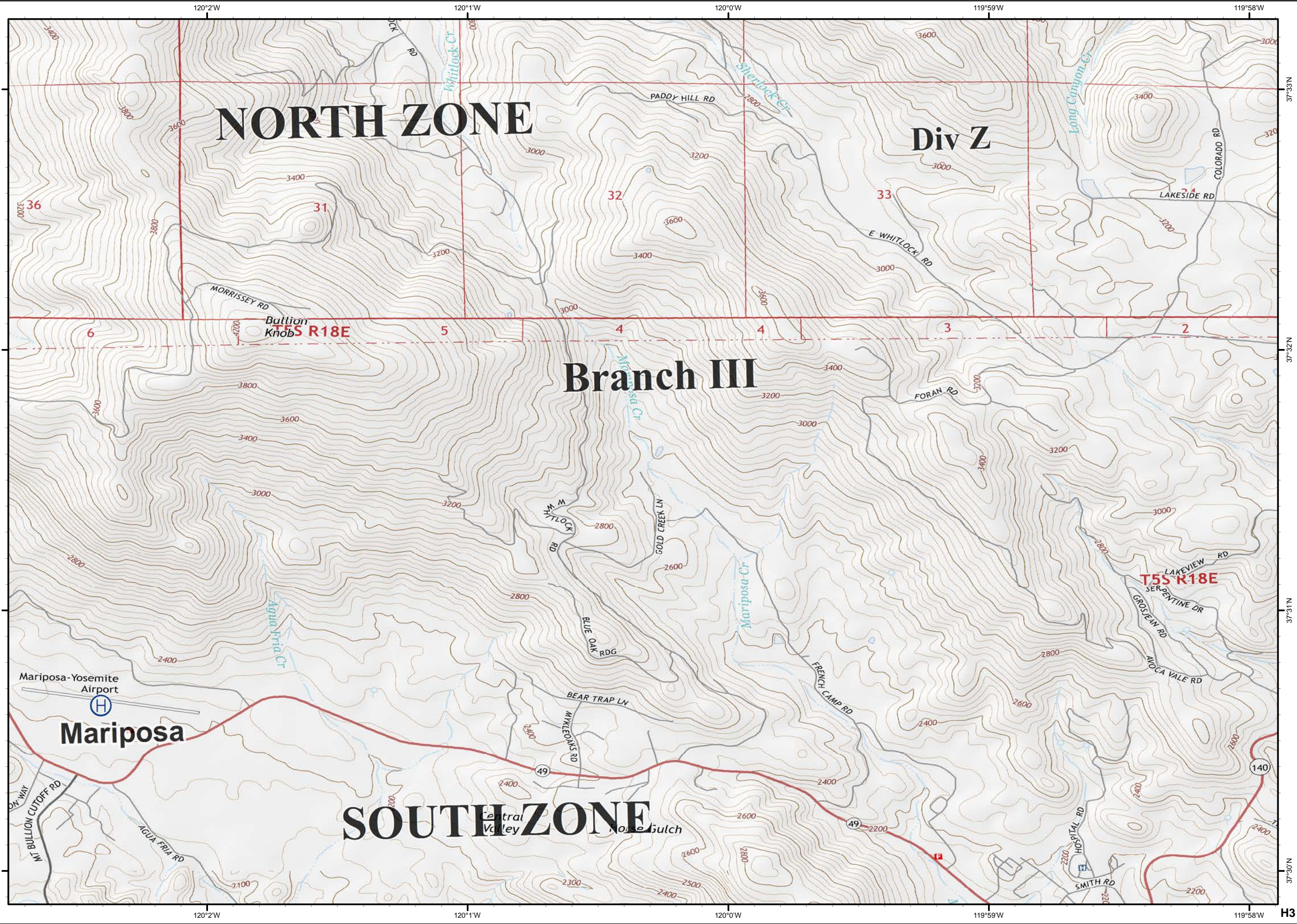


G8

Ferguson
CA-SNF-745

IAP Tiles
07/27/2018
Day Shift

H3

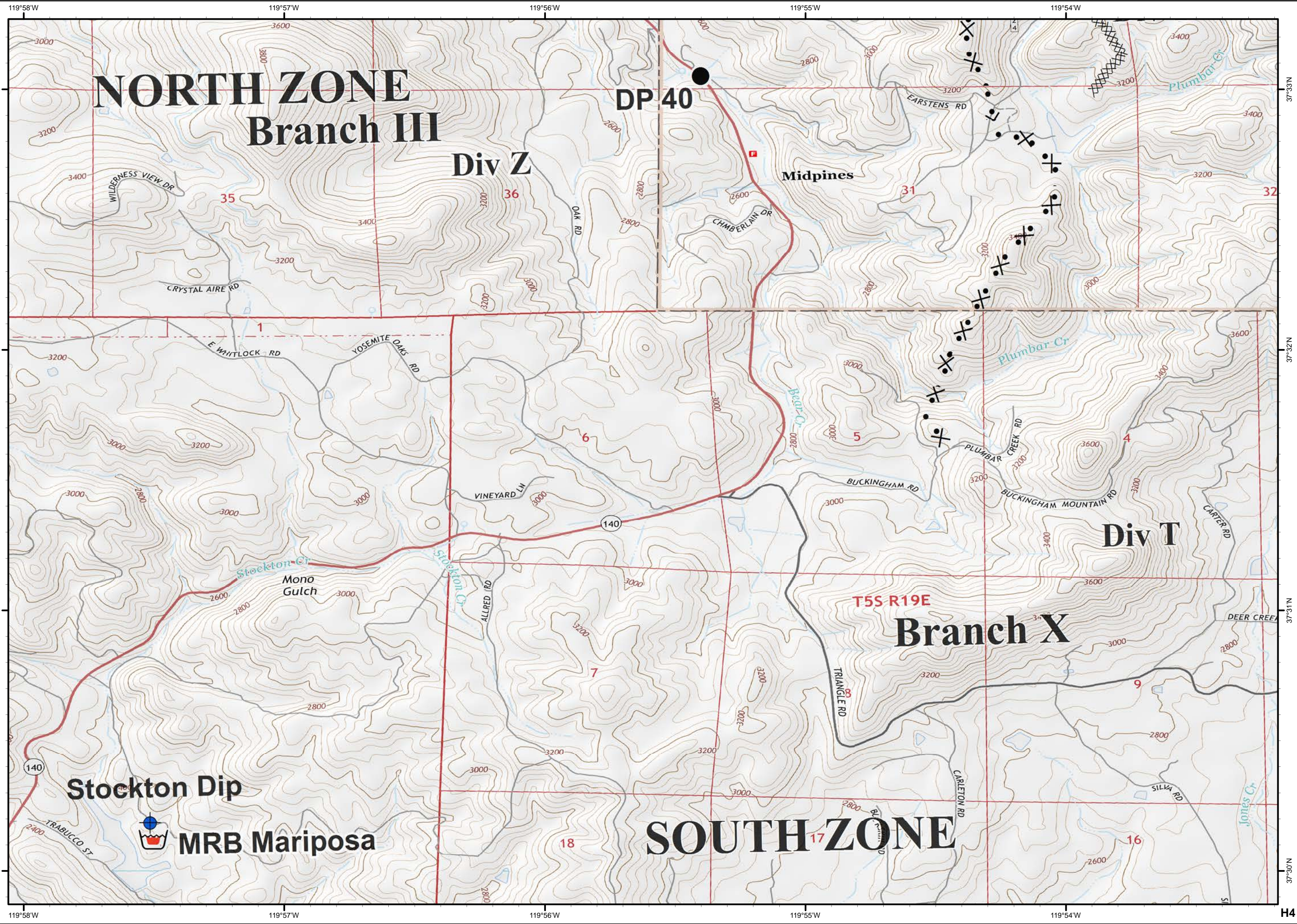
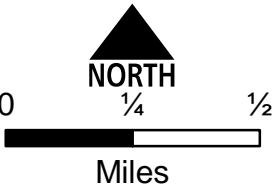
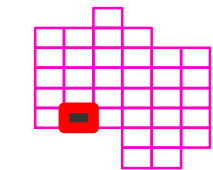
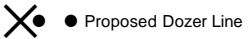
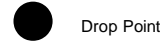
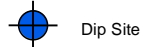


H3

Ferguson
CA-SNF-745

IAP Tiles
07/27/2018
Day Shift

H4



NORTH ZONE Branch III

DP 40

Div Z

Midpines

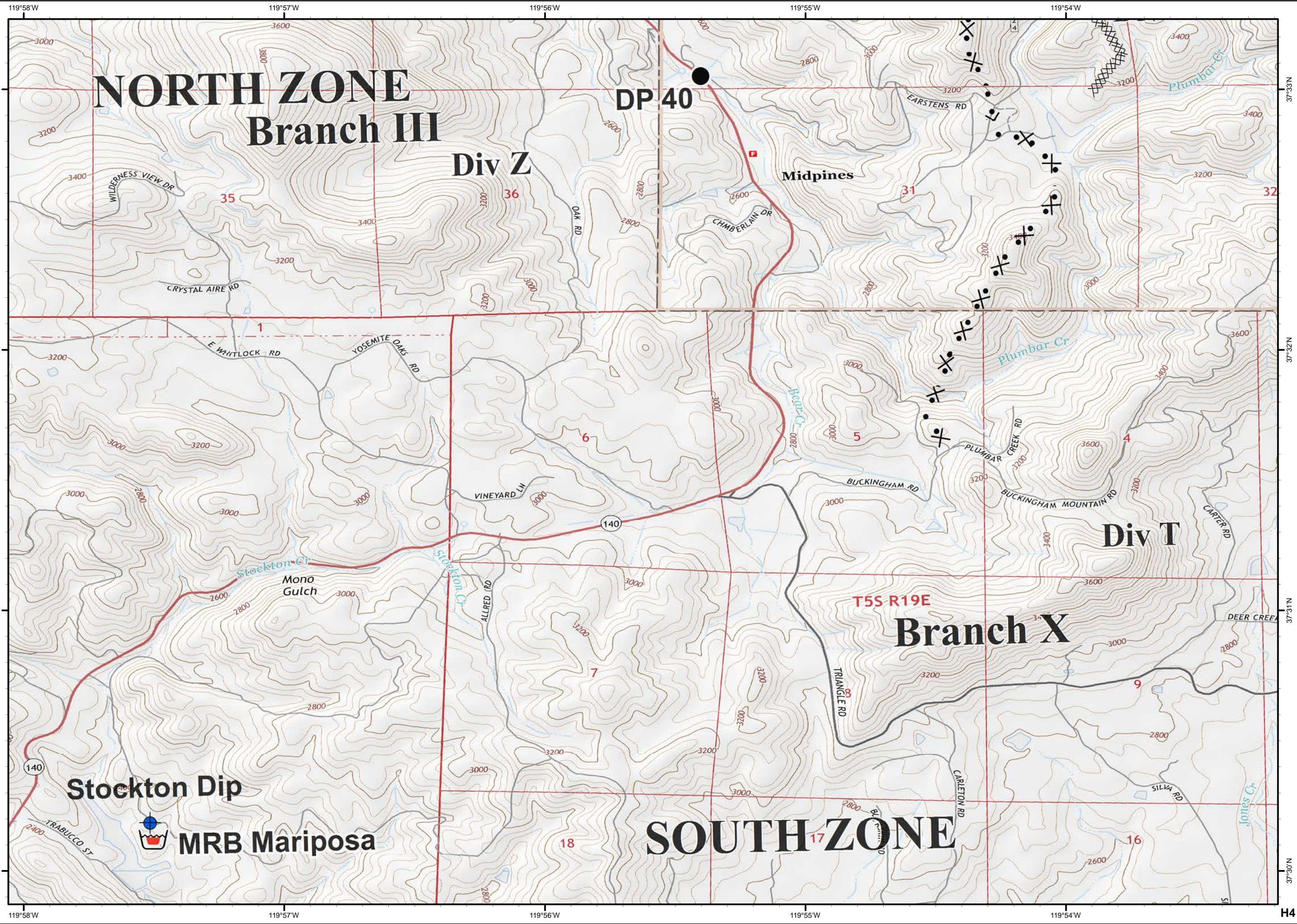
Div T

T5S R19E
Branch X

SOUTH ZONE

Stockton Dip

MRB Mariposa



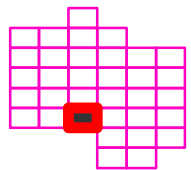
Ferguson
CA-SNF-745

IAP Tiles
07/27/2018
Day Shift

H5



- Drop Point
- Helispot
- Zone Break
- ┌ Uncontrolled Fire Edge
- Completed Line
- XXXX Completed Dozer Line
- H - H Completed Hand Line
- R - R Road as Completed Line

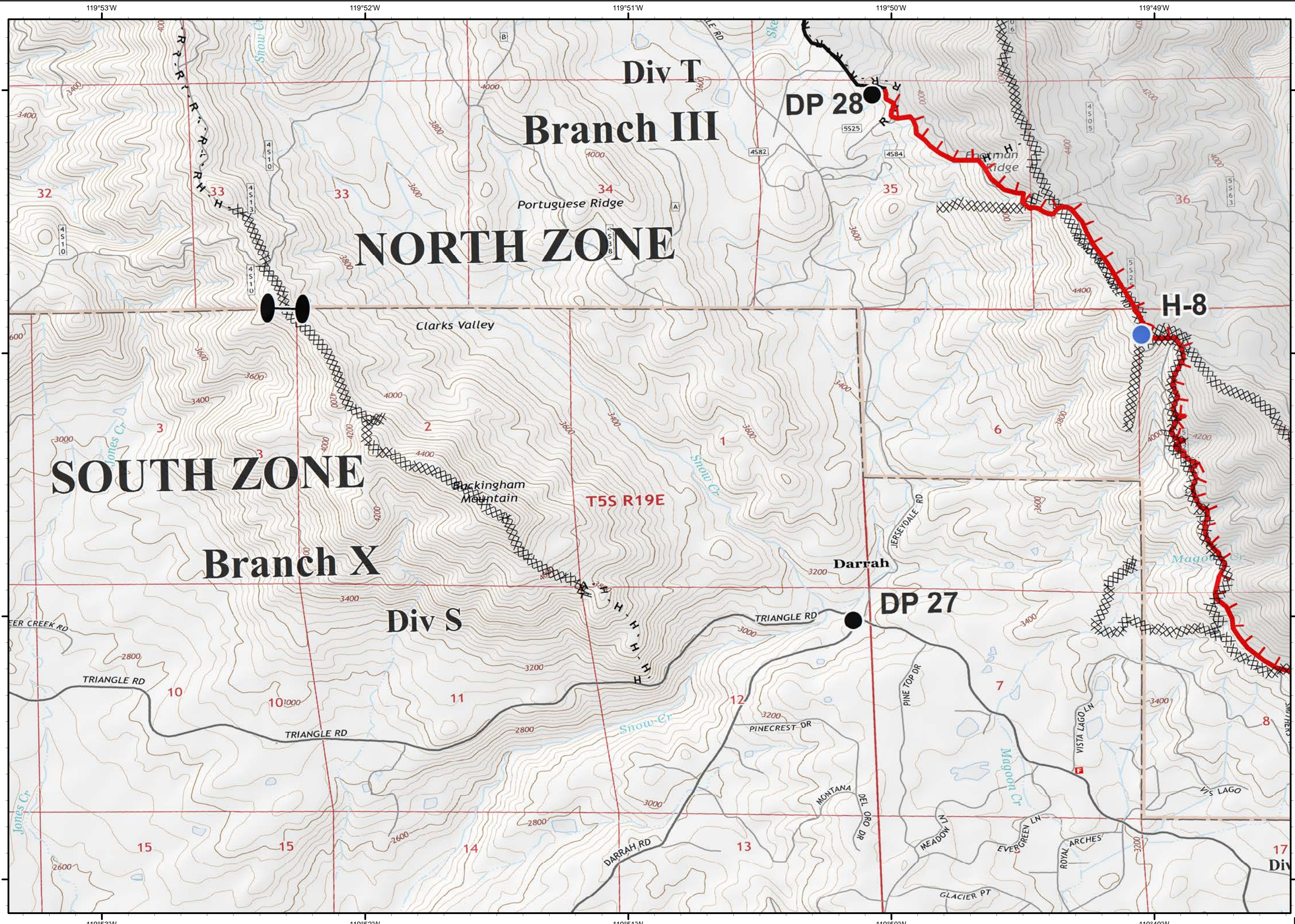


NORTH

1/4

1/2

Miles



H5

Ferguson CA-SNF-745

IAP Tiles
07/27/2018
Day Shift

H6



● Drop Point

Ⓡ Repeater

) (Division Break

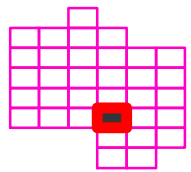
┌ Uncontrolled Fire Edge

XXXX Completed Dozer Line

H - H Completed Hand Line

R - R Road as Completed Line

✕ ● Proposed Dozer Line

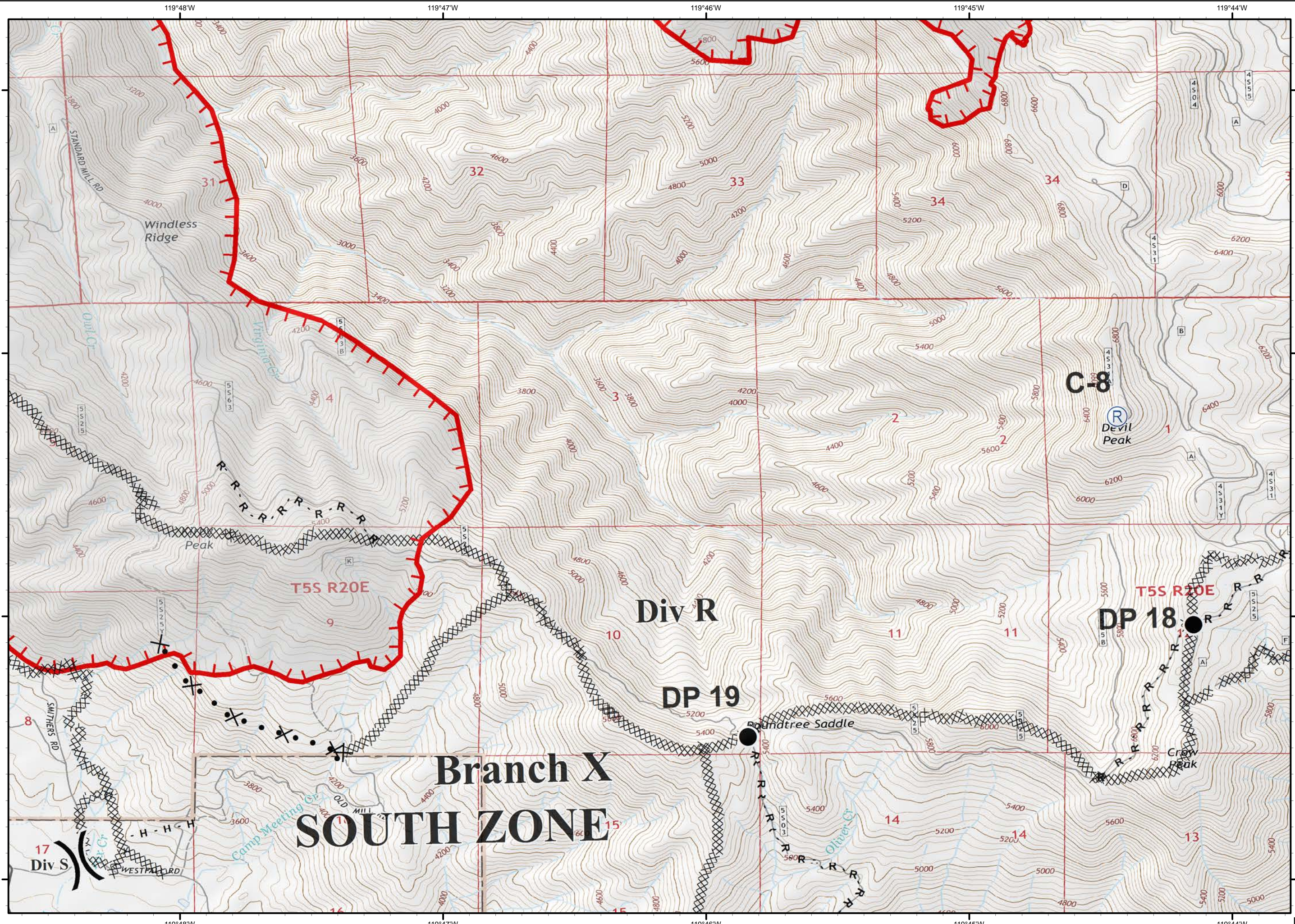


NORTH

1/4

1/2

Miles



Ferguson
CA-SNF-745

IAP Tiles
07/27/2018
Day Shift

H7



● Drop Point

⊙ Water Source

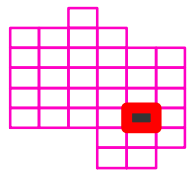
) (Division Break

XXXX Completed Dozer Line

H - H Completed Hand Line

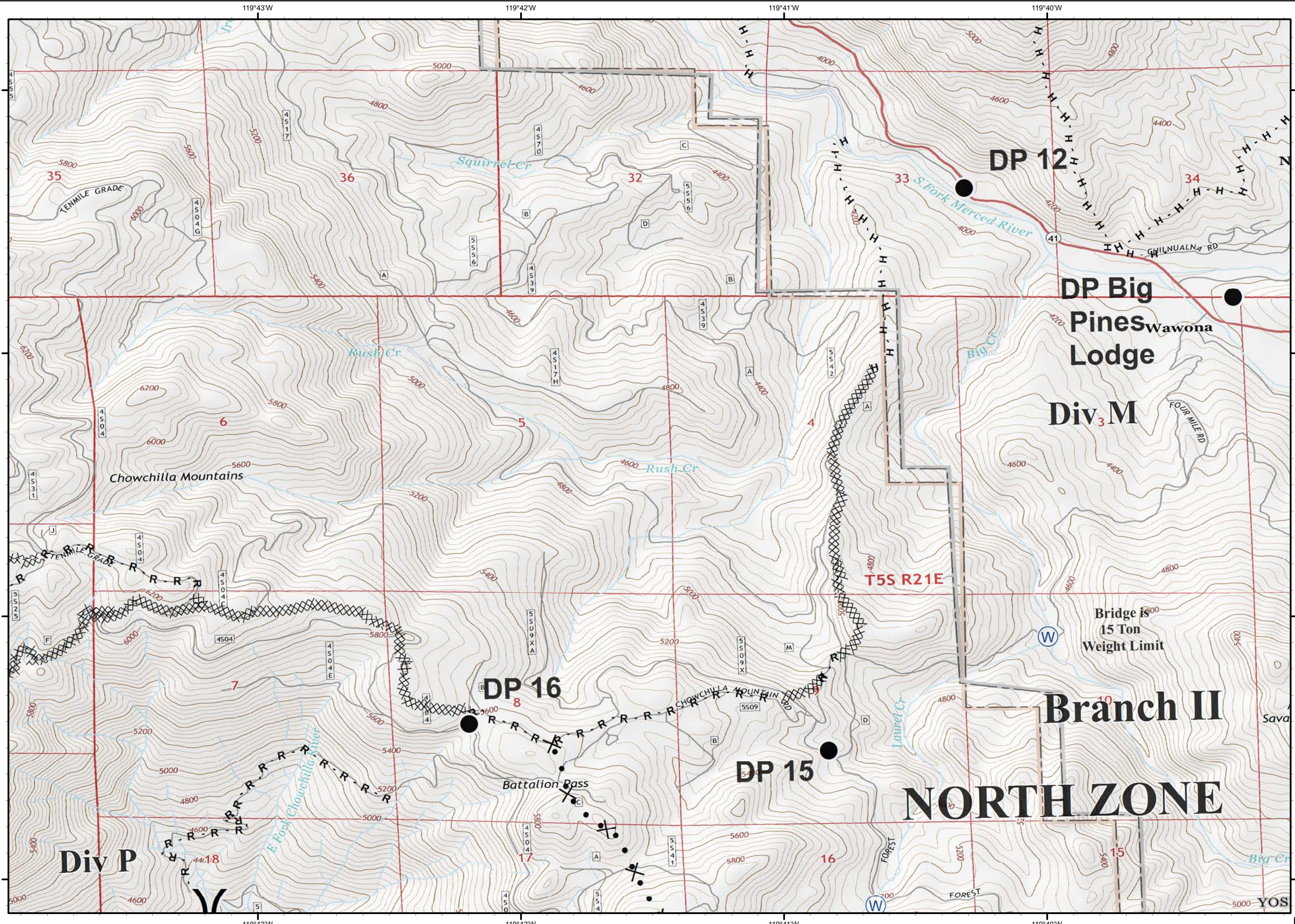
R - R Road as Completed Line

✕ ● Proposed Dozer Line



0 1/4 1/2

Miles



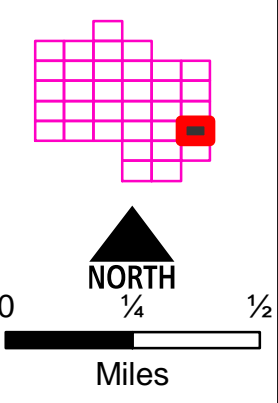
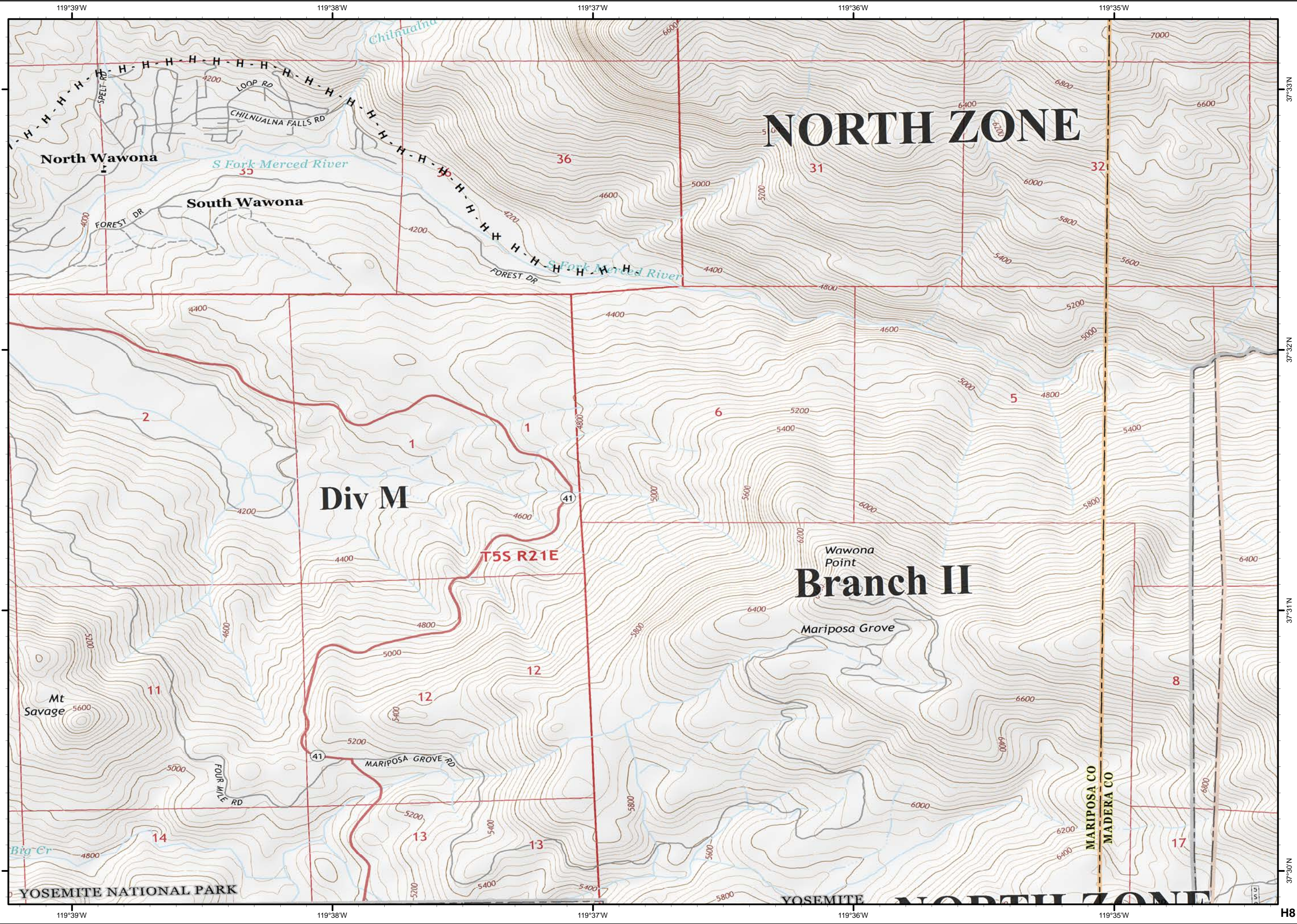
Ferguson
CA-SNF-745

IAP Tiles
07/27/2018
Day Shift

H8



H - H Completed Hand Line



Ferguson CA-SNF-745

IAP Tiles
07/27/2018
Day Shift

16



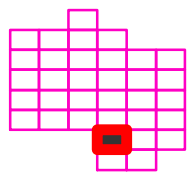
● Drop Point

) (Division Break

XXXX Completed Dozer Line

R - R Road as Completed Line

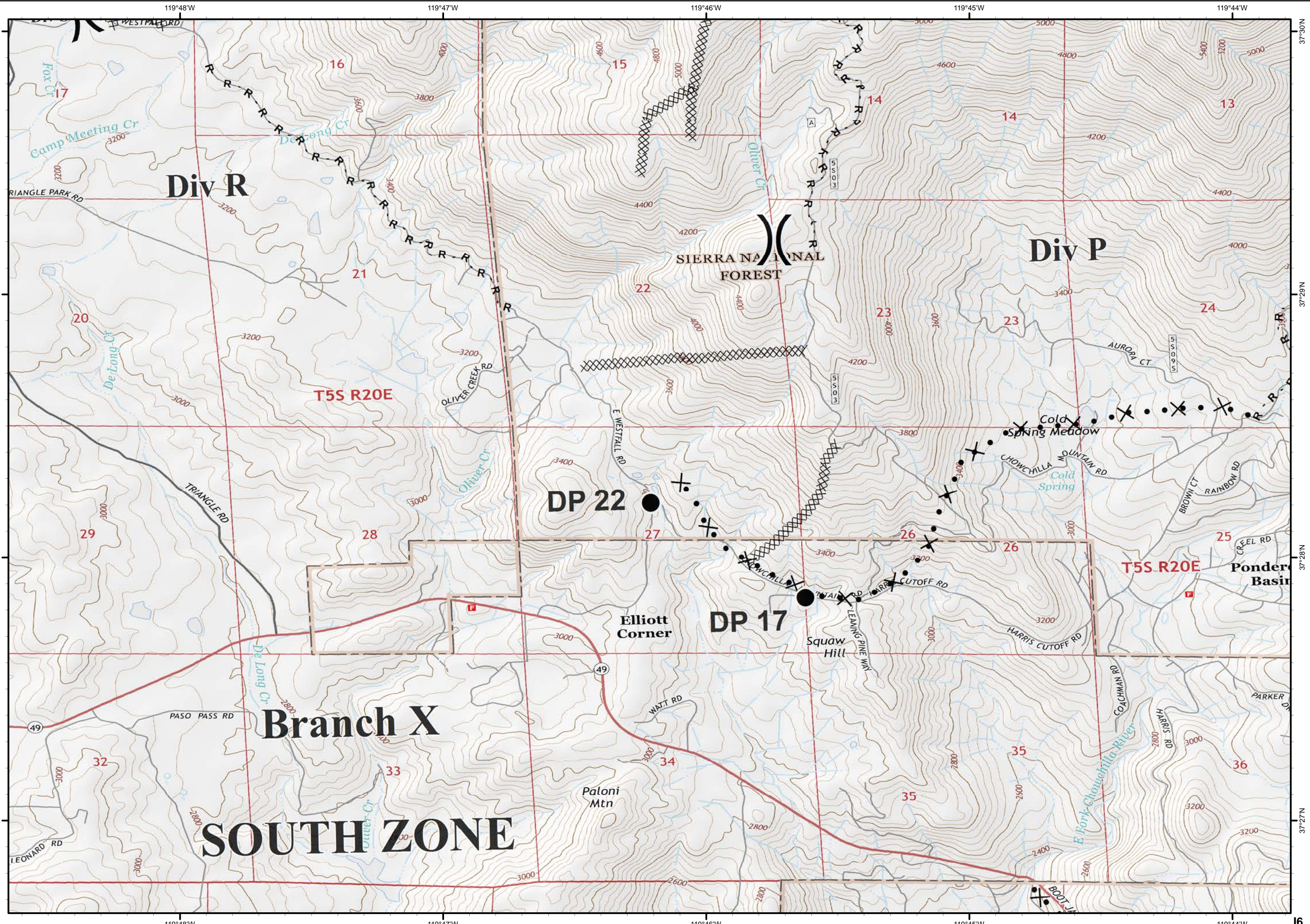
✕ ● Proposed Dozer Line



NORTH

0 1/4 1/2

Miles



Ferguson
CA-SNF-745

IAP Tiles
07/27/2018
Day Shift

17

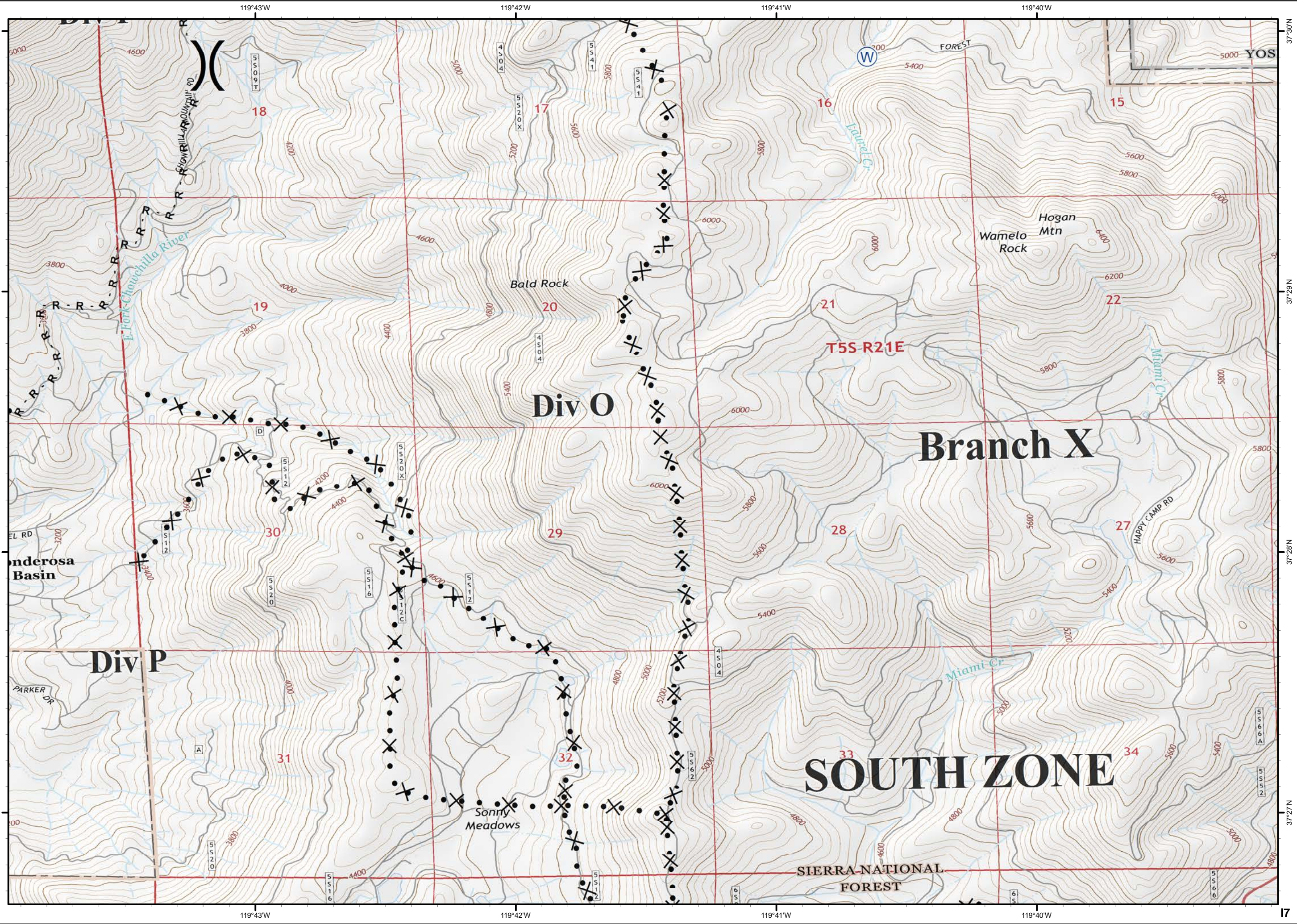
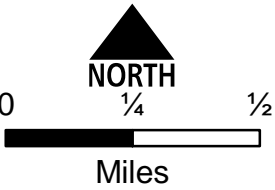
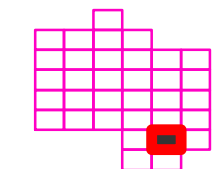


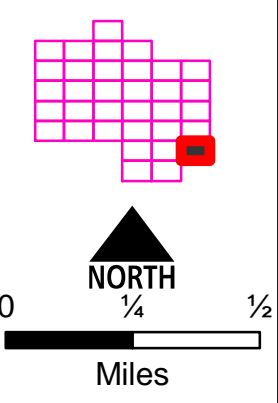
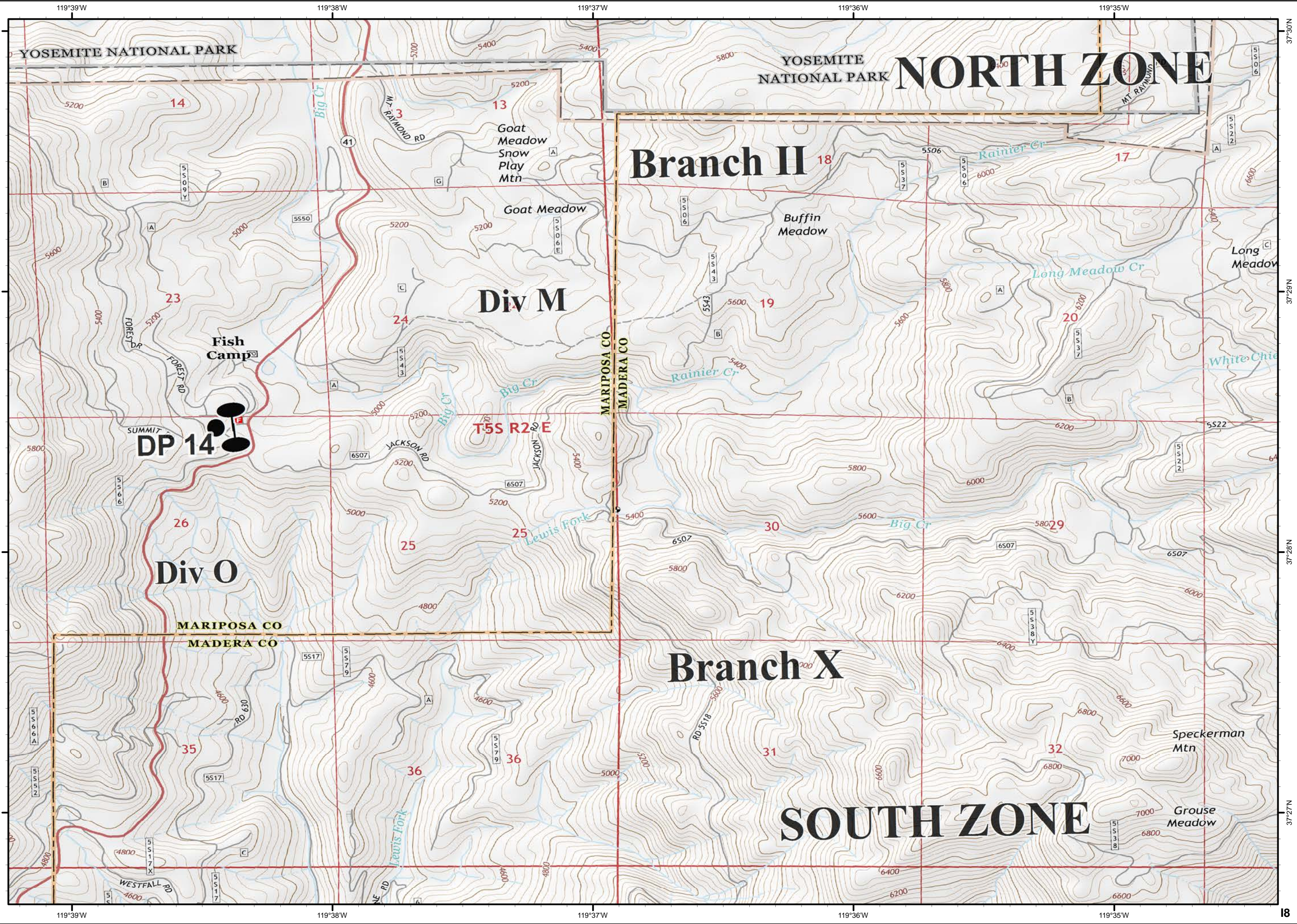
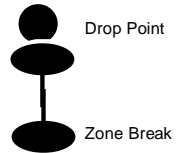
Water Source

Division Break

R - R Road as Completed Line

Proposed Dozer Line





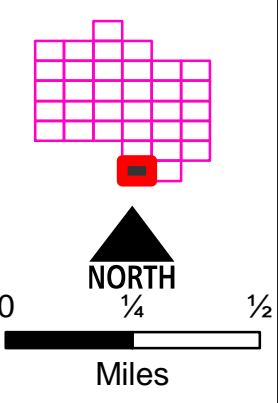
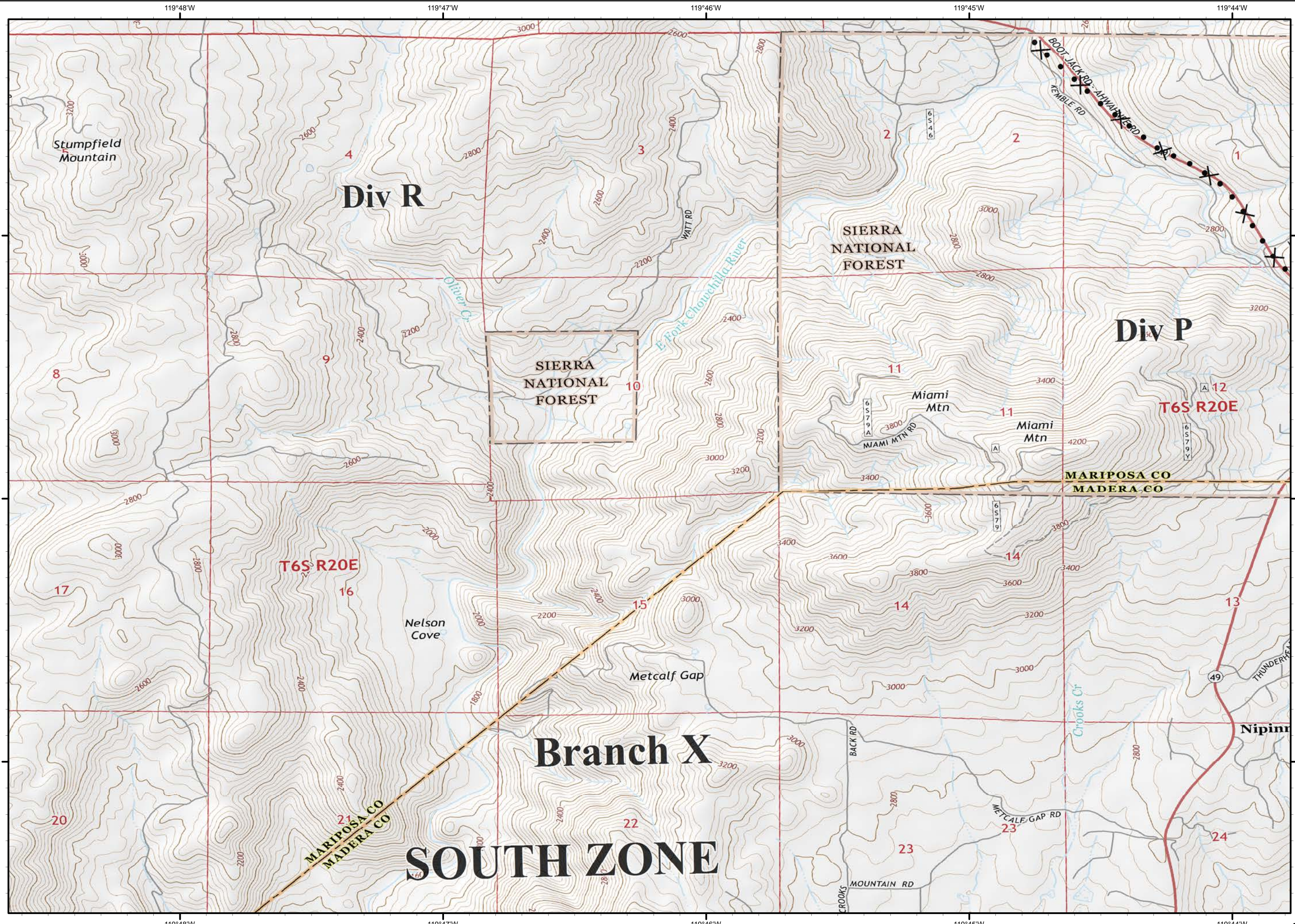
Ferguson
CA-SNF-745

IAP Tiles
07/27/2018
Day Shift

J6



✕ ● Proposed Dozer Line



Ferguson
CA-SNF-745

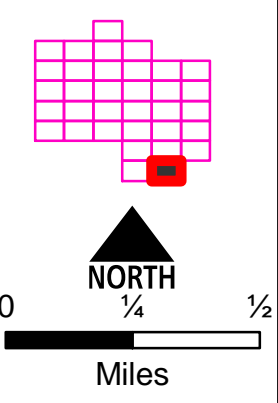
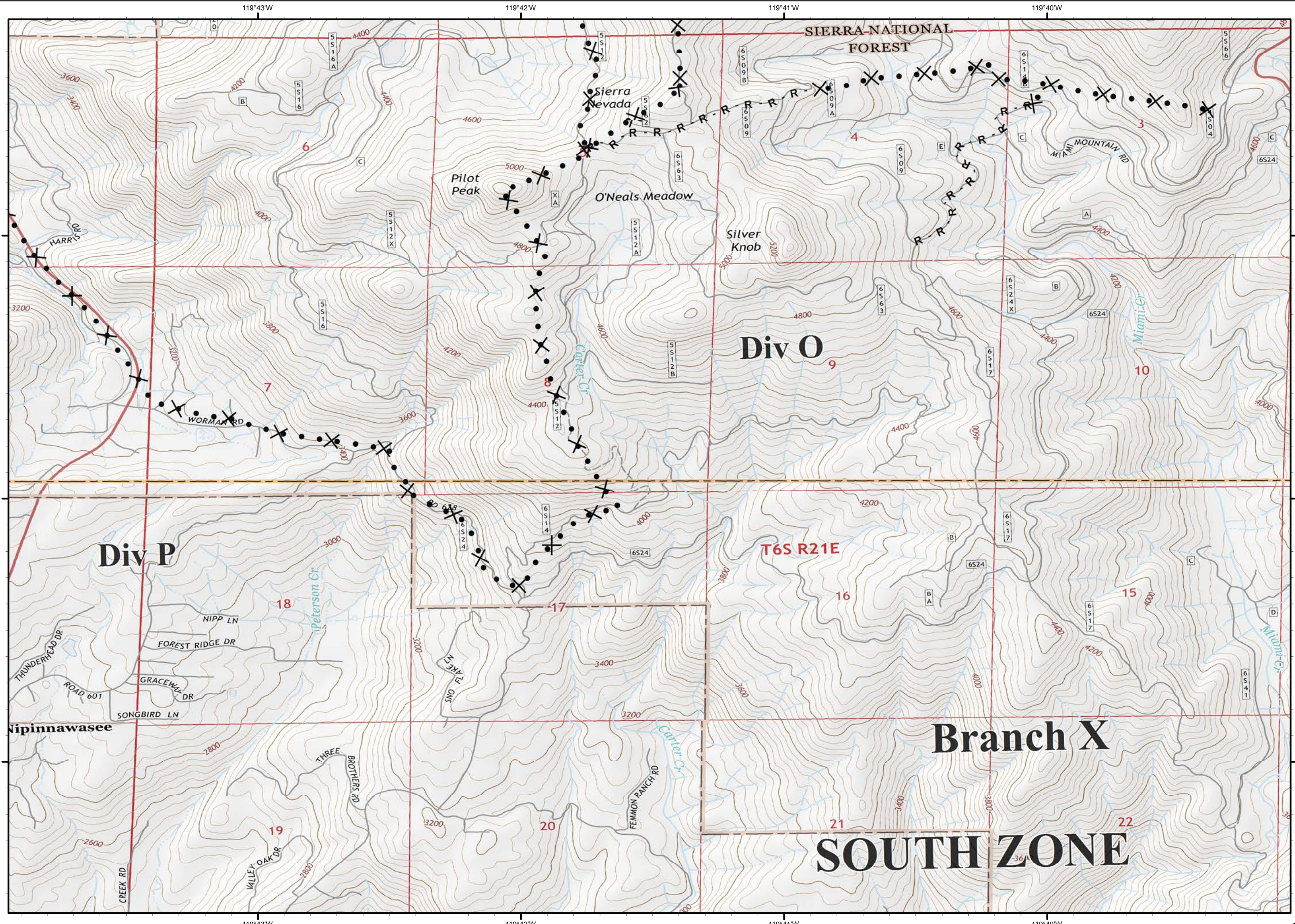
IAP Tiles
07/27/2018
Day Shift

J7



R - R Road as Completed Line

X • Proposed Dozer Line



119°43'W 119°42'W 119°41'W 119°40'W
37°26'N 37°25'N 37°24'N
J7